SHELF 10
15

# MINERAL PLATS

BREWSTER, CULBERSON, & DUVAL

# BREWSTER

**CLASSIFICATION:** _____ **COUNTY:** BREWSTER CO **ABSTRACT NO.** 1328

| | | | | | | | | | | | |
|---|---|---|---|---|---|---|---|---|---|---|---|
| M.130 | EXCELSIOR | ABST. | 3404 | M.13307 | MURRAY 4 | ABST. | 9983 | M.13317 | NELSON 2 | ABST. | 9987 |
| M.341 | ABRA CHICO | " | 3419 | M.18933 | FRACTION | " | 9995 | M.13312 | SHARP 1 | " | 9978 |
| " | " GRANDE | " | 3420 | M. 288 | STAR | " | 3590 | M.13313 | " 2 | " | 9985 |
| M.18937 | MARY 1 | " | 9999 | " | EUREKA | " | 3591 | M.289 | SENTINET | " | 3592 |
| M.18938 | " 2 | " | 10,000 | M.13550 | TOMBOY | | | M.286 | WHITE HEATHER | | 3586 |
| M.18931 | " | " | 9993 | M.13311 | LITTLE 38 | " | 9977 | " | REGINA | | 3587 |
| M.13304 | MURRAY 1 | " | 9974 | M.16890 | HULEN | " | 9989 | M.287 | KOHINOOR | | 3588 |
| M.13305 | " 2 | " | 9981 | M.13318 | RICHARDSON | " | 9988 | " | CALIDONIA | | 3589 |
| M.13306 | " 3 | " | 9982 | M.13316 | NELSON 1 | " | 9986 | M.285 | BRUCE S | | 3584 |

| | | | | |
|---|---|---|---|---|
| M.285 | SIRDER | ABST. | 3585 | |
| M.13314 | HUGHES | 1 | 9979 | |
| M.13315 | " | 2 | 9980 | |
| M.13308 | BROWN | 1 | 9975 | |
| M.13309 | " | 2 | | |
| M.13310 | " | 3 | 9976 | |
| M.18928 | JAUN | 1 | 9990 | |
| M.18929 | " | 2 | 9991 | |
| M.18930 | " | 3 | 9992 | |
| M.18932 | JAUN | 4 | ABST. 9994 | |
| M.18936 | " | 5 | 9998 | |
| M.18935 | " | 6 | 9997 | |
| M.18934 | " | 7 | 9996 | |

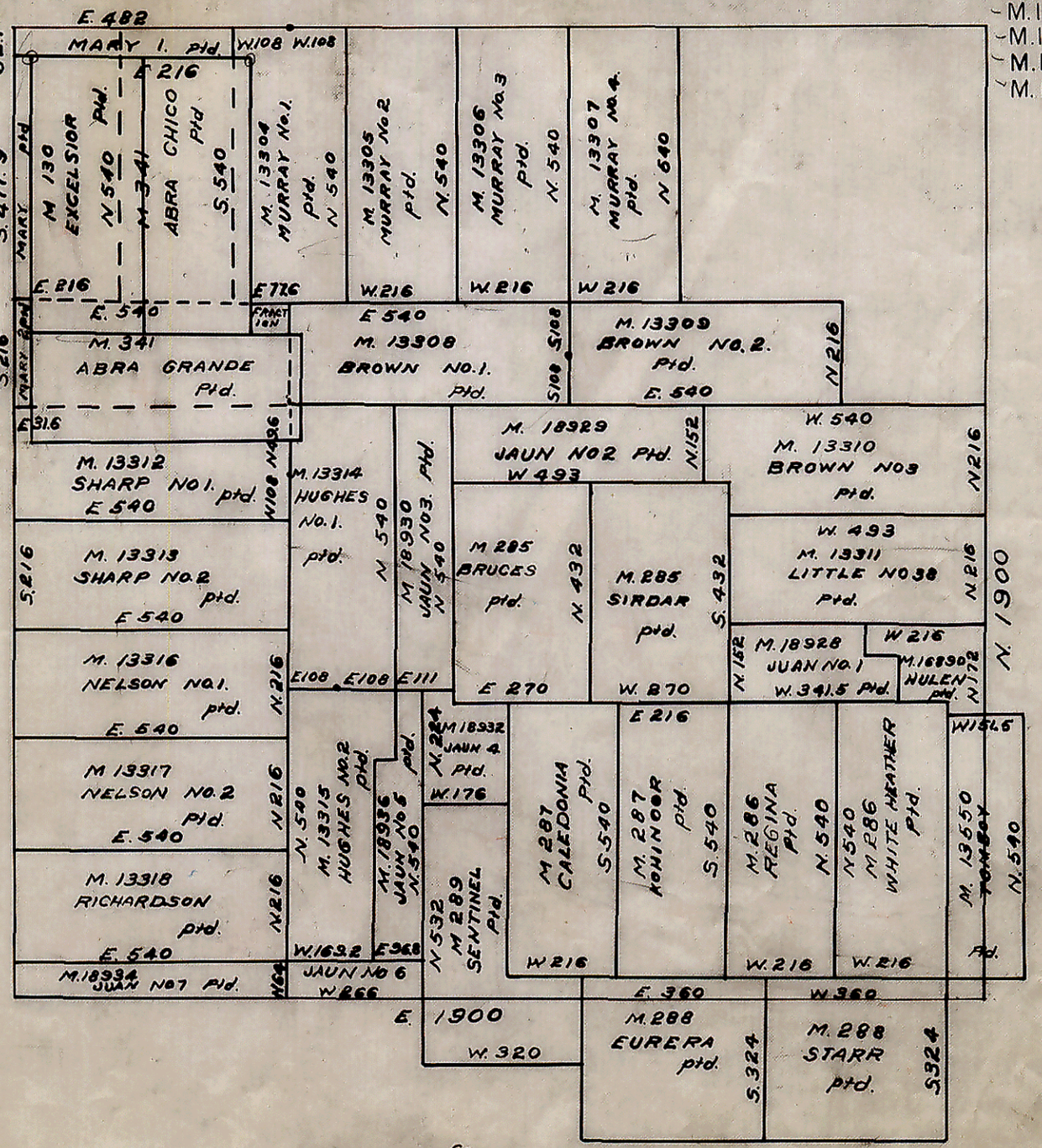


SECTION 38 BLK. 12 G.C.& S.F.R.R. CO.
Re Sur Sept 1910 R. S. Dodd
Refer to Sketch in file M. 18933

S 0°40' W. 72 Mi from Alpine

J.R.B.

**REVISED TO:** SEPT 4, 1958

Counter # 81745

**FILE:** S.38854

GENERAL LAND OFFICE — AUSTIN, TEXAS

SHEET ⊥ OF ⊥ SHEETS

N

SCALE: 1 INCH = 300 VARAS

CLASSIFICATION: _____ COUNTY: BREWSTER ABSTRACT NO. 1329-A

| | | | |
|---|---|---|---|
| M-125 | ABST | 3618 | "DIAMOND" |
| " | " | 3620 | "MARGARET D." |
| " | " | 3621 | "JOSE" |
| M-126 | " | 3622 | "McKINLEY" |
| " | " | 3623 | "AL R" |
| " | " | 3624 | "GEORGIA" |
| M-200 | " | 3524 | "I.C.L." |
| M-267 | " | 3569 | "LAST CHANCE" |
| M-280 | " | 3583 | "DIAMOND FIVE" |
| M-315 | " | 3611 | "MARAPOSA" |
| M-316 | ABST | 3612 | "ROTHSCHILD" |
| " | " | 3613 | "KEYSTONE" |
| M-7644 | " | 9947 | "WALDRON #1" |
| M-7645 | " | 9948 | "WALDRON #2" |
| M-7646 | " | 9949 | "WALDRON #3" |
| M-7647 | " | 9950 | "WALDRON #4" |
| M-7648 | " | 9951 | "WALDRON #5" |
| M-12488 | " | 10211 | "ROBO" |
| M-12489 | " | 10212 | "ROSAURA" |
| M-12490 | " | 10213 | "DAN WHITE" |

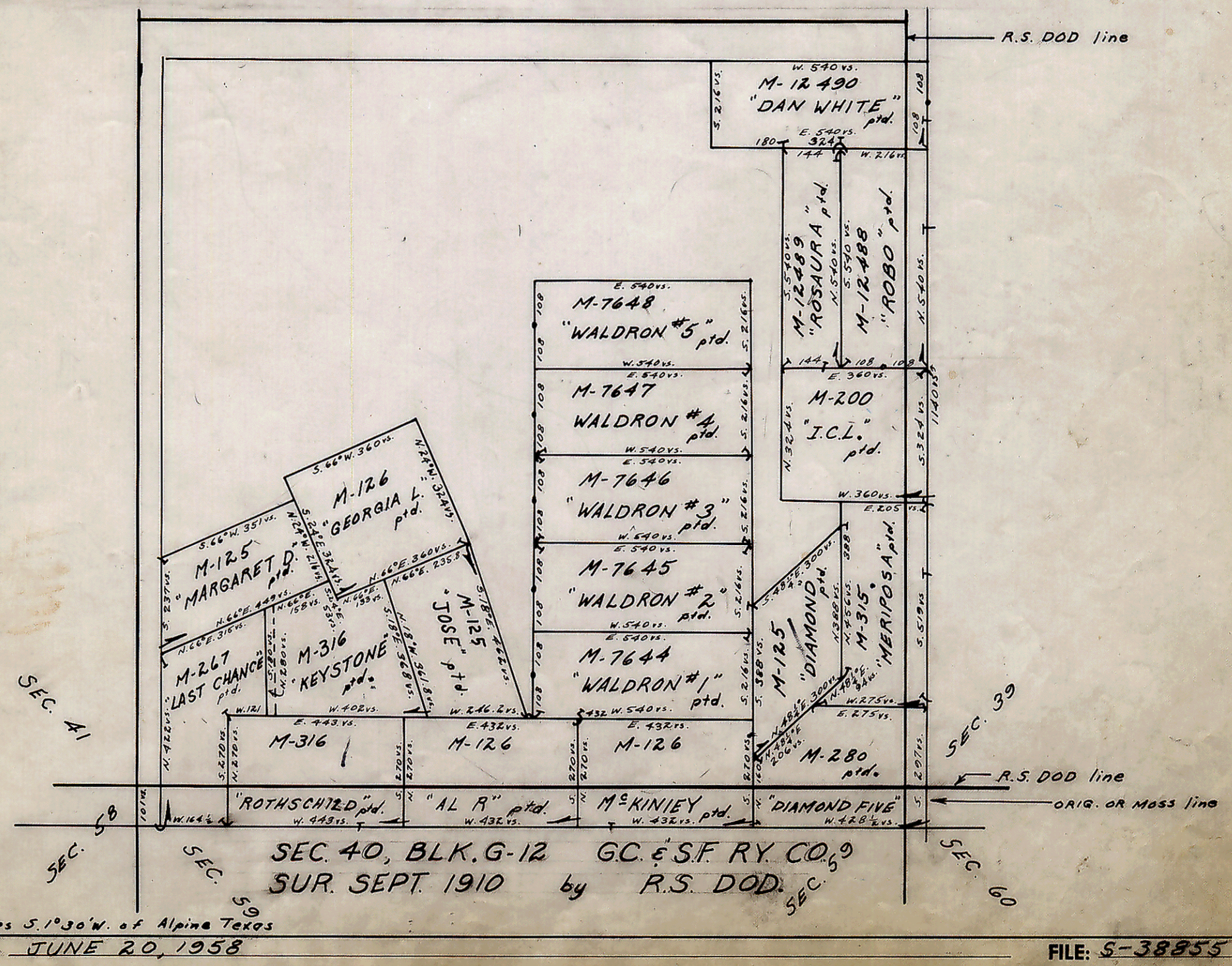


about 70 miles S. 1°30' W. of Alpine Texas

GENERAL LAND OFFICE — AUSTIN, TEXAS

SHEET — OF — SHEETS

N

SCALE: 1 INCH = 300 VARAS

REVISED TO: JUNE 20, 1958

FILE: S-38855

CLASSIFICATION: _____ COUNTY: BREWSTER ABSTRACT NO. 1331

GENERAL LAND OFFICE — AUSTIN, TEXAS

SHEET ___ OF ___ SHEETS

MAGGIE A-3529
MAHATTI A-3530
JIMACHA A-3531
MINNIE A-3534
KIMBERLY A-3573
LINDBERGH A-10099
SPIRIT OF STL. A-10100
CURTIS A-10101

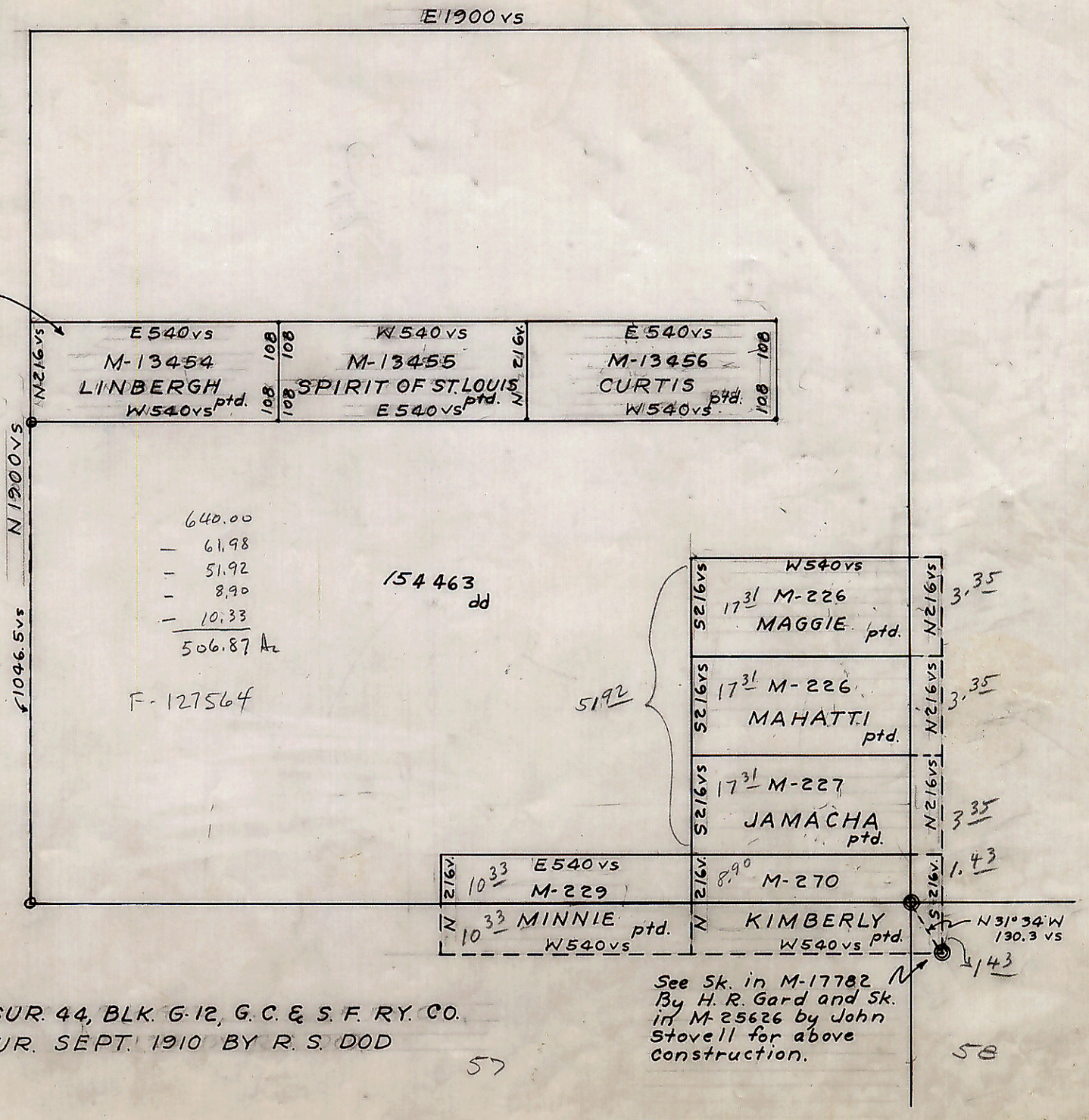


SUR. 44, BLK. G-12, G. C. & S. F. RY. CO.
SUR. SEPT. 1910 BY R. S. DOD

72 mi. S 3°56' W from Alpine

SCALE: 1 INCH = 300 VARAS

REVISED TO: Dec. 15, 1960

127564

FILE: S-38857 R. B.

CLASSIFICATION: _____ COUNTY: BREWSTER ABSTRACT NO. 1331

GENERAL LAND OFFICE — AUSTIN, TEXAS

SHEET ___ OF ___ SHEETS

MAGGIE A-3529
MAHATTI A-3530
JIMACHA A-3531
MINNIE A-3534
KIMBERLY A-3573
LINDBERGH A-10099
SPIRIT OF ST'L. A-10100
CURTIS A-10101

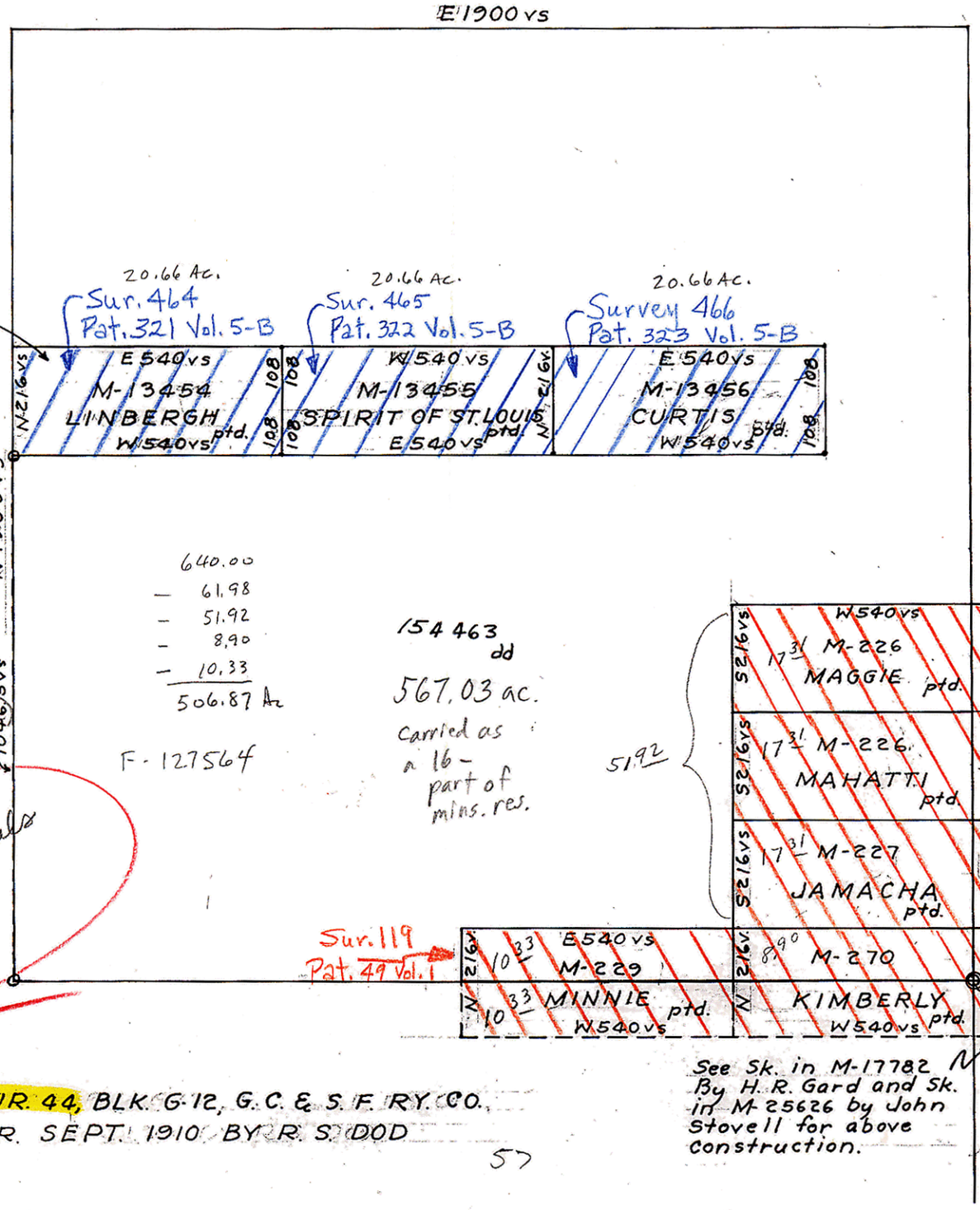


640
17.31 x 3
8.90
10.33
568.84
Surface + Minerals ptd.
State surface now sold

72 mi. S 3°56' W from Alpine

127564

REVISED TO: Dec. 15, 1960

FILE: S-38857 R.B.

SCALE: 1 INCH = 300 VARAS

CLASSIFICATION: COUNTY: BREWSTER ABSTRACT NO. 1338-A

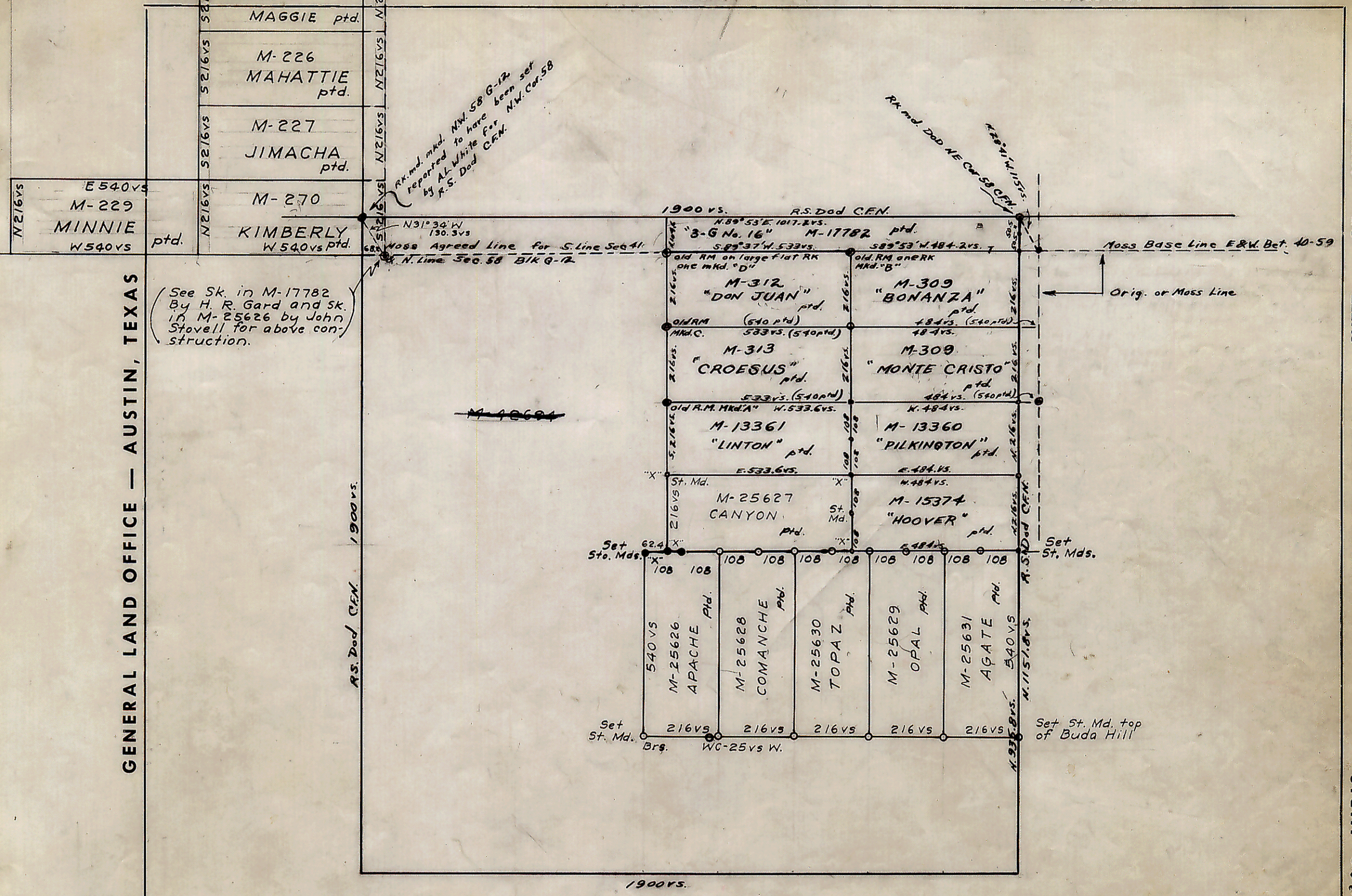


SUR. No. 58, BLK. No. G-12 G.C. & S.F. Ry. Co.

GENERAL LAND OFFICE — AUSTIN, TEXAS

SHEET ___ OF ___ SHEETS

SCALE: 1 INCH = 300 VARAS

REVISED TO: APRIL 9, 1958 FILE: S-38864

CLASSIFICATION: _____ COUNTY: BREWSTER ABSTRACT NO. 1338-A

GENERAL LAND OFFICE — AUSTIN, TEXAS

SHEET — OF — SHEETS

SCALE: 1 INCH = 300 VARAS

W540vs M-226 MAGGIE ptd. S2/16vs N2/16vs

M-226 MAHATTIE ptd. S2/16vs N2/16vs

M-227 JIMACHA ptd. S2/16vs N2/16vs

E540vs M-229 MINNIE W540vs ptd. N2/16vs

M-270 KIMBERLY W540vs ptd. N2/16vs

RK mkd. NW. 58 G-12 reported to have been set by A.L. White for R.S. Dod C.F.N. for NW. Cor. 58

1.34 AC. (1.65 AC.)

N31°34'W 130.3vs

Moss Agreed Line for S. Line Sec 41

S. N. Line Sec. 58 Blk G-12

(See Sk. in M-17782 By H. R. Gard and Sk. in M-25626 by John Stovell for above construction.)

1900 vs.

Sur. 626 Pat. 238 Vol. 89a 18.34 AC.

R.S. Dod C.F.N.

RK mkd. Dod NE Cor 58 C.F.N.

N.28°41'W. 11.5 vs.

55.2

N.89°53'E. Vol. 7.2 vs.

"B-G No. 16" M-17782 ptd. S.89°37'W. 533 vs. S.89°53'W. 484.2 vs.

Moss Base Line E&W. Bet. 40-59

old RM on large flat RK one mkd. "D"

old RM one RK Mkd. "B"

Sur. 63 Pat. 18 Vol. 1 20.6 AC.

M-312 "DON JUAN" ptd. (640 ptd)

M-309 "BONANZA" ptd. 484 vs. (540 ptd)

Sur. 51 Pat. 16 Vol. 1 Orig. or Moss Line 18.52 AC.

old RM Mkd. C.

Sur. 64 Pat. 19 Vol. 1 20.42 AC.

M-313 "CROESUS" ptd. S.533 vs. (540 ptd)

M-308 "MONTE CRISTO" ptd. 484 vs. (540 ptd)

Sur. 52 Pat. 17 Vol. 1 18.52 AC.

M-40694

Sur. 463 Pat. 312 Vol 5-B 20.42 AC.

old R.M. Mkd. "A" W. 533.6 vs.

M-13361 "LINTON" ptd.

W. 484 vs.

M-13360 "PILKINGTON" ptd.

Sur. 462 Corrected as Sur. 943 Pat. 311 Vol. 5-B 18.52 Ac.

E. 533.6 vs.

E. 484 vs. N. 484 vs.

"X" St. Md.

Sur. 941 Pat. 335 Vol. 30B 20.42 AC.

M-25627 CANYON ptd.

M-15374 "HOOVER" ptd.

Sur. 942 Pat. 148 Vol. 22B 18.52 Ac.

Set Sto. Mds. 62.4

Set St. Mds.

R.S. Dod C.F.N.

154606 Pat. 476 Vol. 46-B

560.29 18.34 18.52 18.52 20.42 20.42 20.66 x 5

Minerals Only ptd. 199.52

360.77 Ac. - State minerals

560.79 Ac. 154606 carried as a 15 - all mins. reserved

Should be 16

540 vs

M-25626 APACHE ptd.

M-25628 COMANCHE ptd.

M-25630 TOPAZ ptd.

M-25629 OPAL ptd.

M-25631 AGATE ptd.

540 vs

N. 1151.8 vs.

Set St. Md.

216 vs

Brg. W 6-25 vs W.

N. 933.8 vs.

Set St. Md. top of Buda Hill

Sur. 940 Pat. 334 Vol. 40-B 20.66 Ac.

Sur. 939 Pat. 336 Vol. 30-B 20.66 Ac.

Sur. 938 Pat. 338 Vol. 30B 20.66 Ac.

Sur. 937 Pat. 337 Vol. 30B 20.66 Ac.

Sur. 936 Pat. 339 Vol. 30B 20.66 Ac.

Surface & Minerals Ptd.: 20.6, 20.42, 18.52, 18.52 = 78.06 + 1.65 = 79.71

640 - 79.71 = 560.29 State Surface

1900 vs.

SUR. NO. 58, BLK. NO. G-12 G.C. & S.F. Ry. Co.

Minerals Only Ptd.

Minerals & Surface Ptd.

LaNell filed 9-17-93

CLASSIFICATION: _____ COUNTY: Brewster ABSTRACT NO. 1339-A

| | | | |
|---|---|---|---|
| M-125 | Abst. | 3619 | "Lindhiem" |
| M-167 | " | 3393 | "Richardson" |
| M-266 | " | 3567 | "Santiago" |
| " | " | 3568 | "Emmie G." |
| M-267 | " | 3570 | "Hg S" |
| M-315 | " | 3610 | "Zoe" |

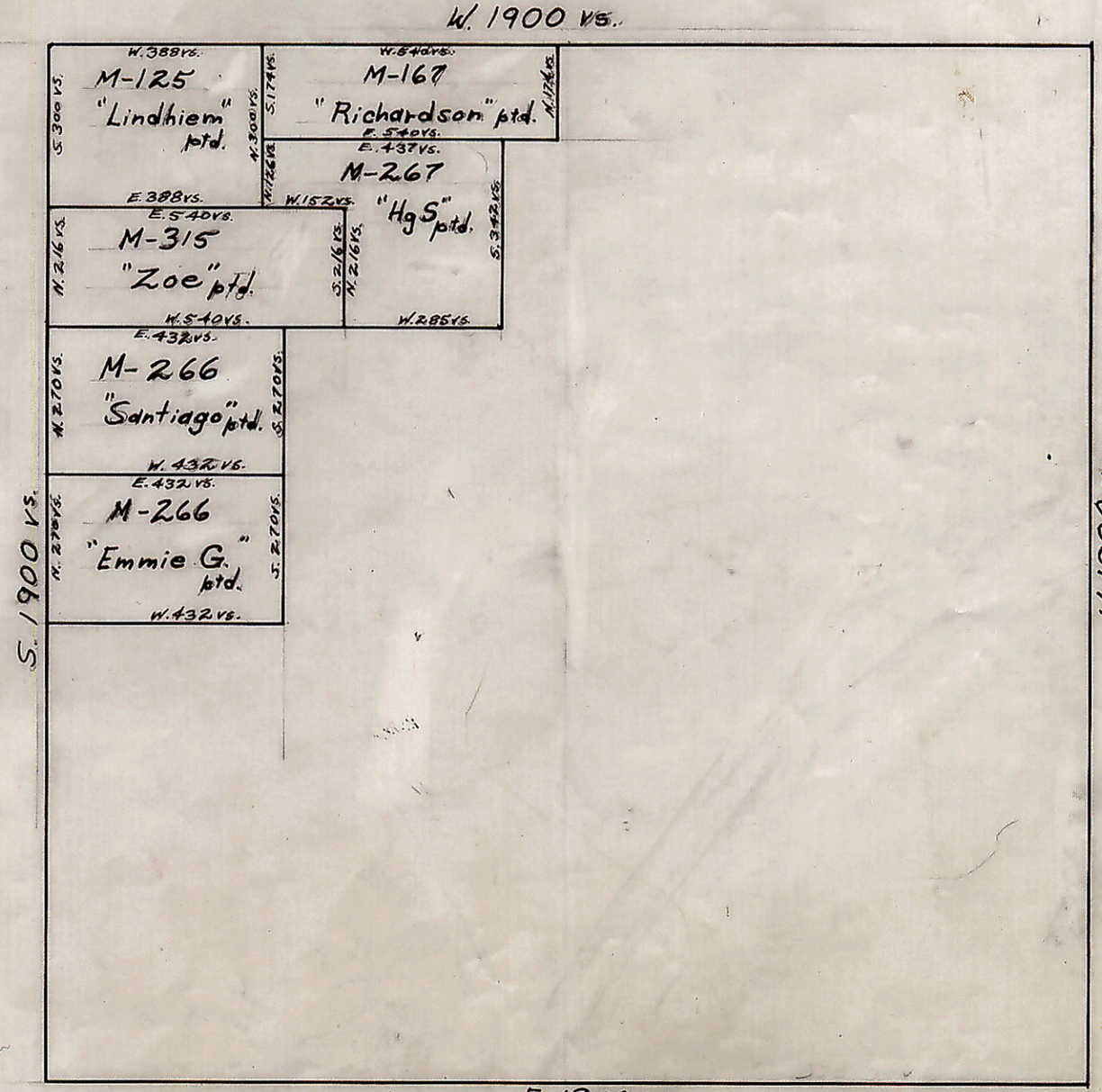


Sec. 60, Blk G-12 G.C. & S.F. R.R. Co.
Sur. September 1910 by R.S. Dod.

GENERAL LAND OFFICE — AUSTIN, TEXAS

SHEET — OF — SHEETS

SCALE: 1 INCH = 300 VARAS

REVISED TO: Feb 21, 1958

FILE: S-38865

128172, 129938, 130915

CLASSIFICATION: _____ COUNTY: Brewster ABSTRACT NO. 5402

| | | | |
|---|---|---|---|
| M-116a | Abst. | 3456 | Marble Quary #1 |
| M-599 | Abst. | 3905 | " " #2 |
| M-600 | Abst. | 3906 | " " #3 |
| M-607 | Abst. | 3907 | " " #4 |
| M-734 | Abst. | 4040 | " " #5 |

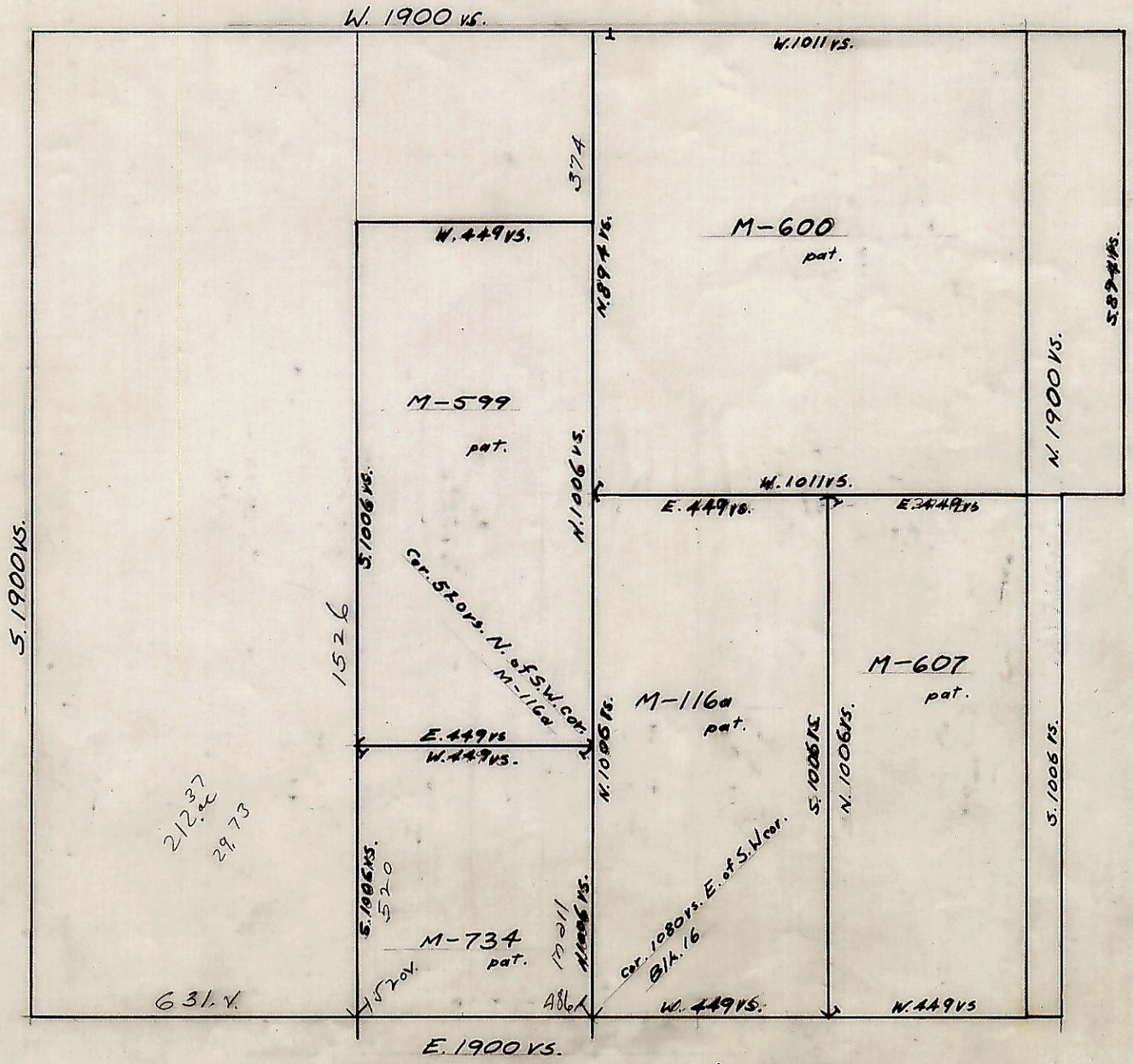


Sec. 16, Blk. 13 G.H.&S.A. R.R.Co.
Sur. July 9, 1889 by J.B. Ammerman

GENERAL LAND OFFICE — AUSTIN, TEXAS

SHEET — OF — SHEETS

SCALE: 1 INCH = 300 VARAS

REVISED TO: Feb. 17, 1958

FILE: S-10670

GENERAL LAND OFFICE — AUSTIN, TEXAS

CLASSIFICATION: _____ COUNTY: Brewster ABSTRACT NO. 6421

REVISED TO: 4-1-1963

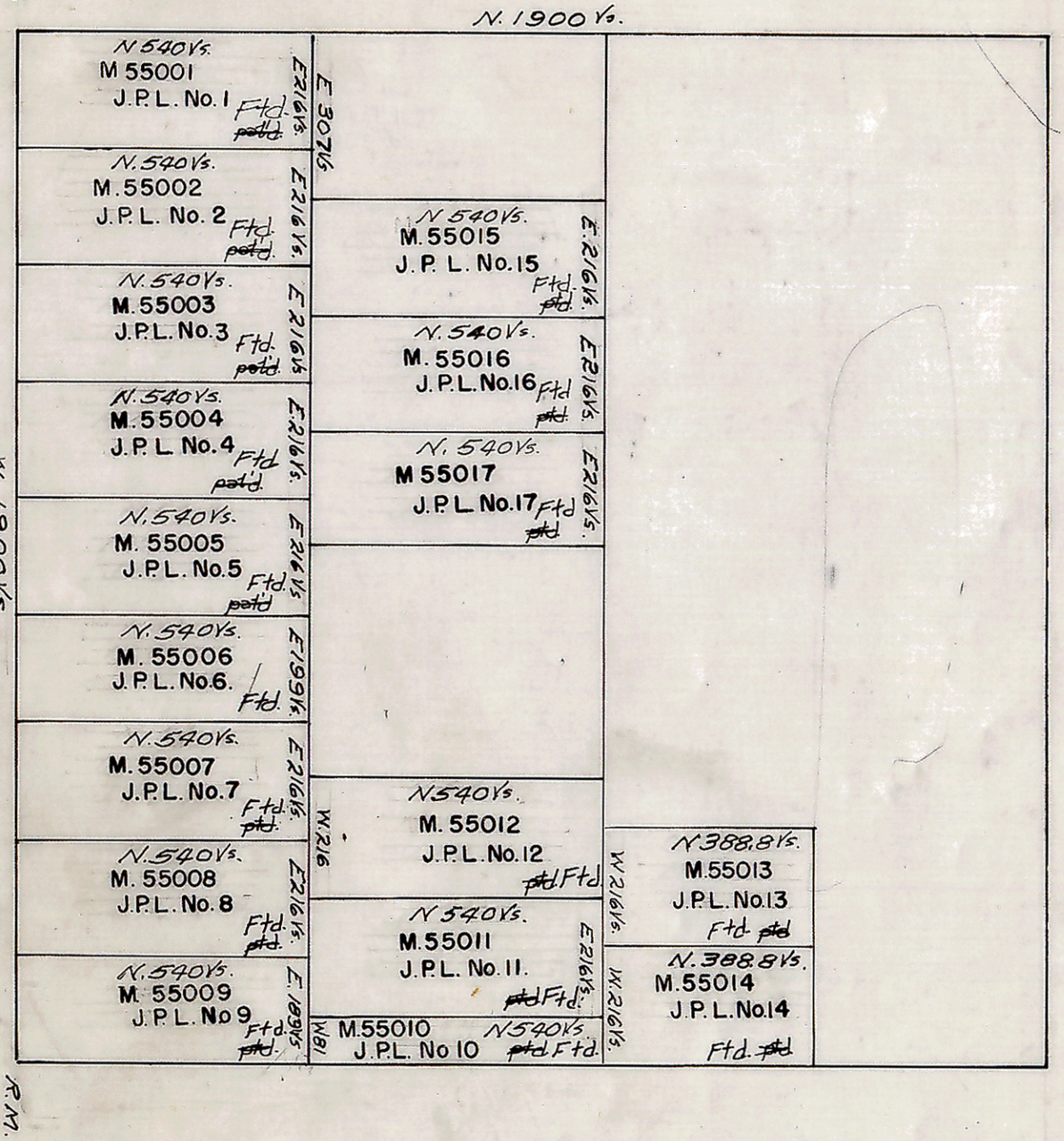


N. 1900 Vs.

Sec. 32 BLK. G.5 D.&W. Ry CO.

Sur. June 4, 1881 by J.T. Gano ptd.

FILE: 118890.

J.R.B.

SCALE: 1 INCH = 300 VARAS

N

SHEET 1 OF 1 SHEETS

CLASSIFICATION: _____ COUNTY: BREWSTER ABSTRACT NO. 6444

M-207 ABST. 3371 "LAST CHANCE"
M-945 " 6109 "GALENA No.1"
M-946 " 6110 "GALENA No.2"

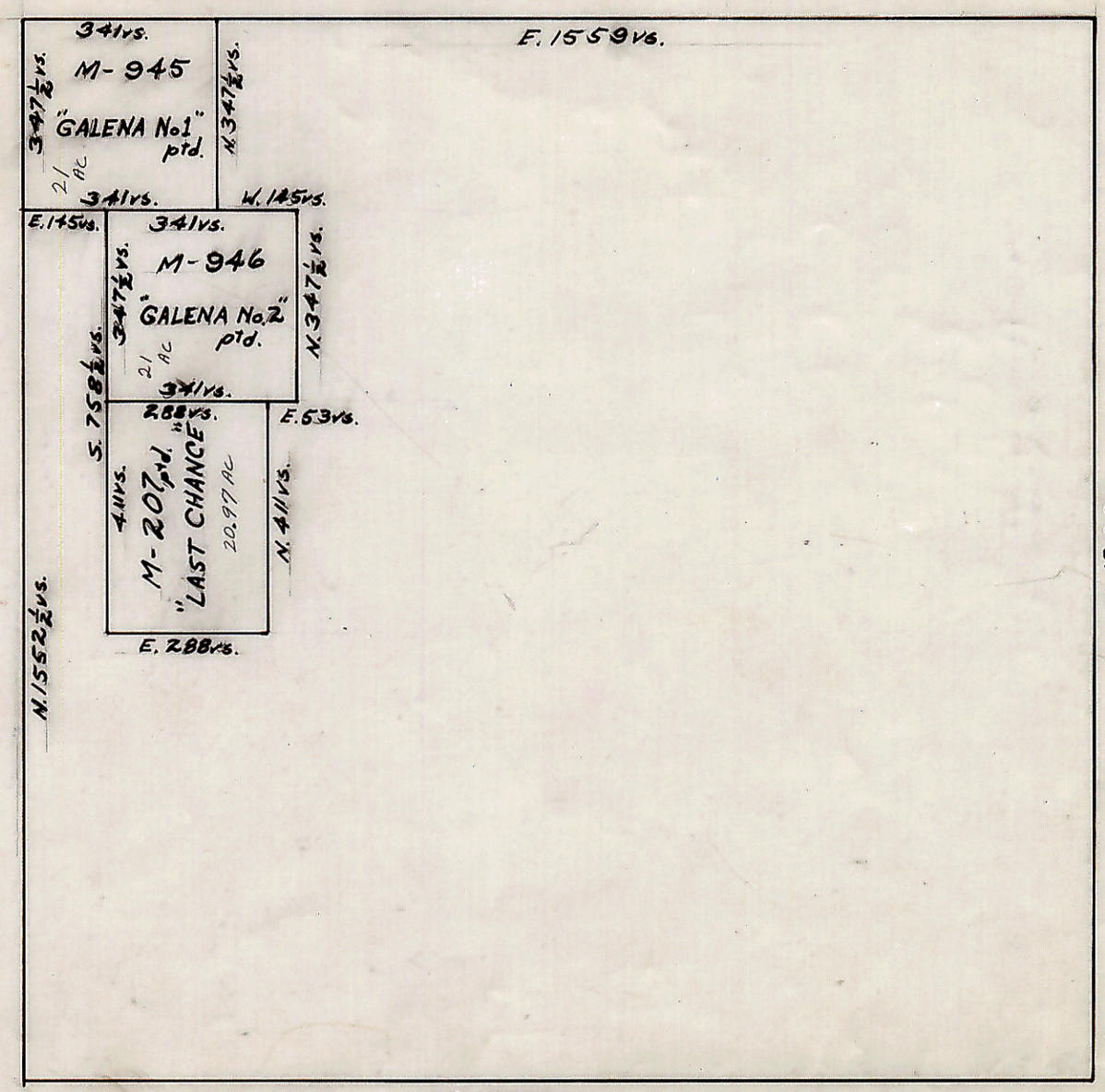


SEC. 56, BLK. 300 G.C. & S.F. RR Co.
SUR. DEC. 14, 1914 by W.M. HORMON

GENERAL LAND OFFICE — AUSTIN, TEXAS

SHEET ___ OF ___ SHEETS

SCALE: 1 INCH = 300 VARAS

REVISED TO: MARCH 4, 1958 FILE: 119393

CLASSIFICATION: _____ COUNTY: BREWSTER ABSTRACT NO. 6745

GENERAL LAND OFFICE — AUSTIN, TEXAS

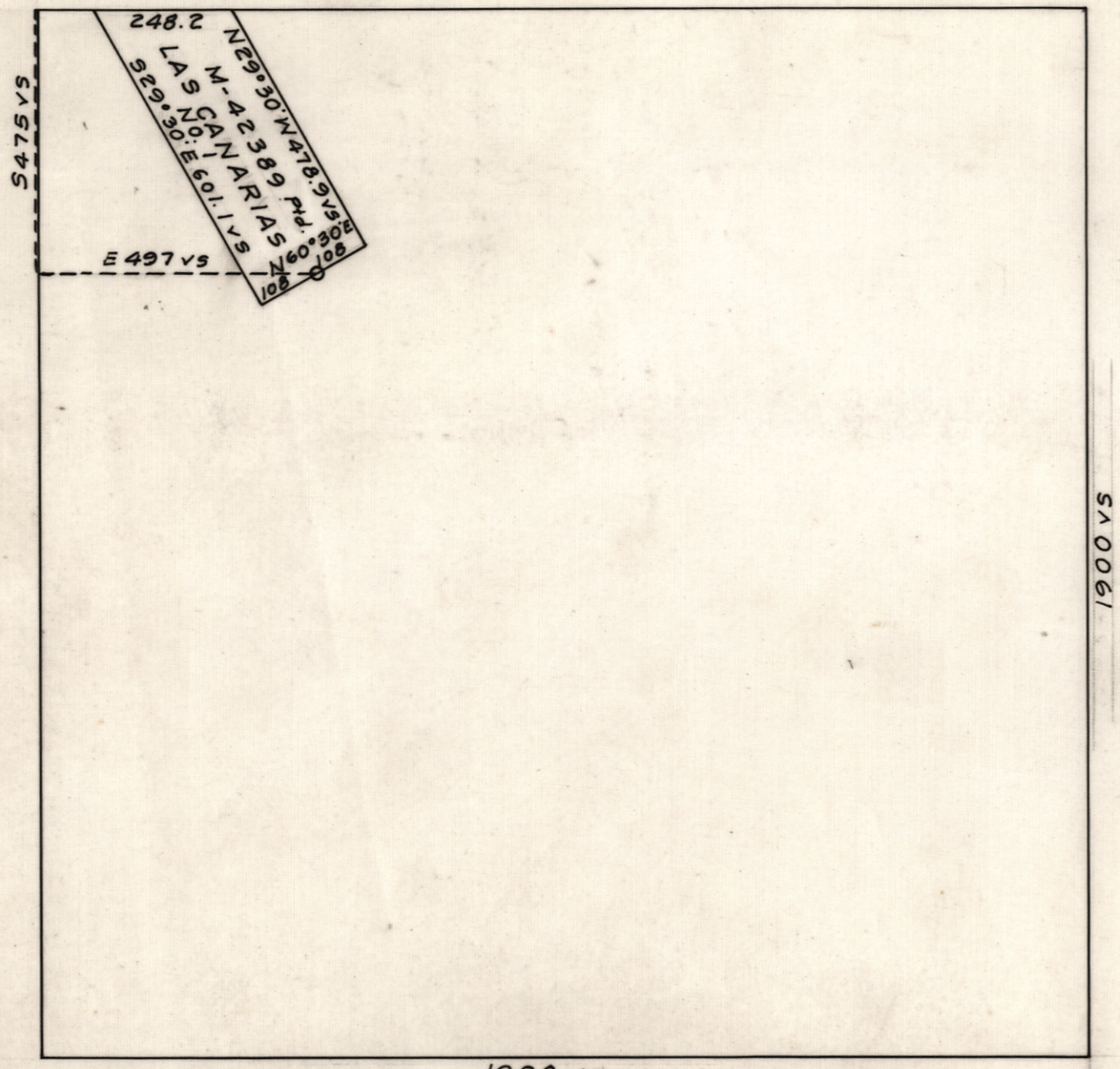


SUR. 280, BLK. G-4, D. & W. R. R. CO.
SUR. JULY 25, 1881 BY JNO. T. GANO

65½ miles S 3° E from Alpine

REVISED TO: Feb. 5, 1959 FILE: 122274

SHEET — OF — SHEETS

SCALE: 1 INCH = 300 VARAS

CLASSIFICATION: _____ COUNTY: BREWSTER ABSTRACT NO. 6810

GENERAL LAND OFFICE — AUSTIN, TEXAS

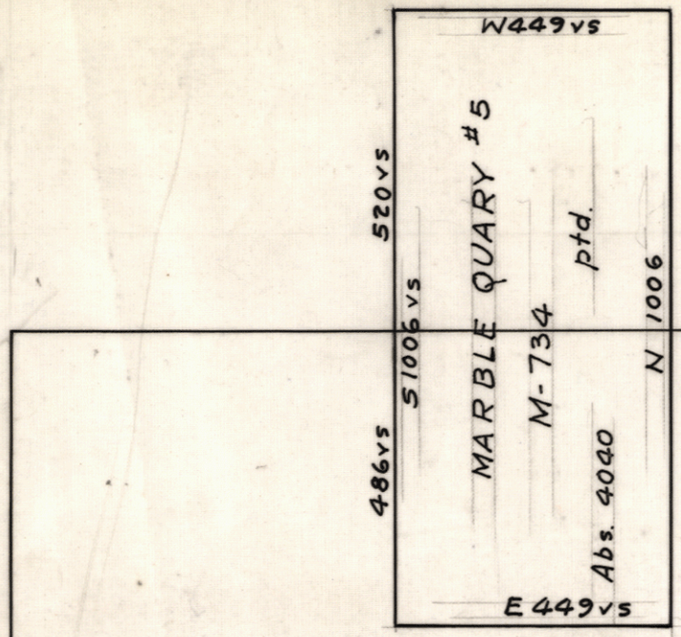


S1900vs

E1900vs

SUR. 19, BLK. 13, G. H. & S. A. R. R. CO.
SUR. JULY 4, 1889 BY J. B. AMMERMAN

SHEET — OF — SHEETS

SCALE: 1 INCH = 300 VARAS

REVISED TO: Feb. 17, 1958

FILE: S-10672

CLASSIFICATION: _____ COUNTY: Brewster ABSTRACT NO. 6868

GENERAL LAND OFFICE — AUSTIN, TEXAS

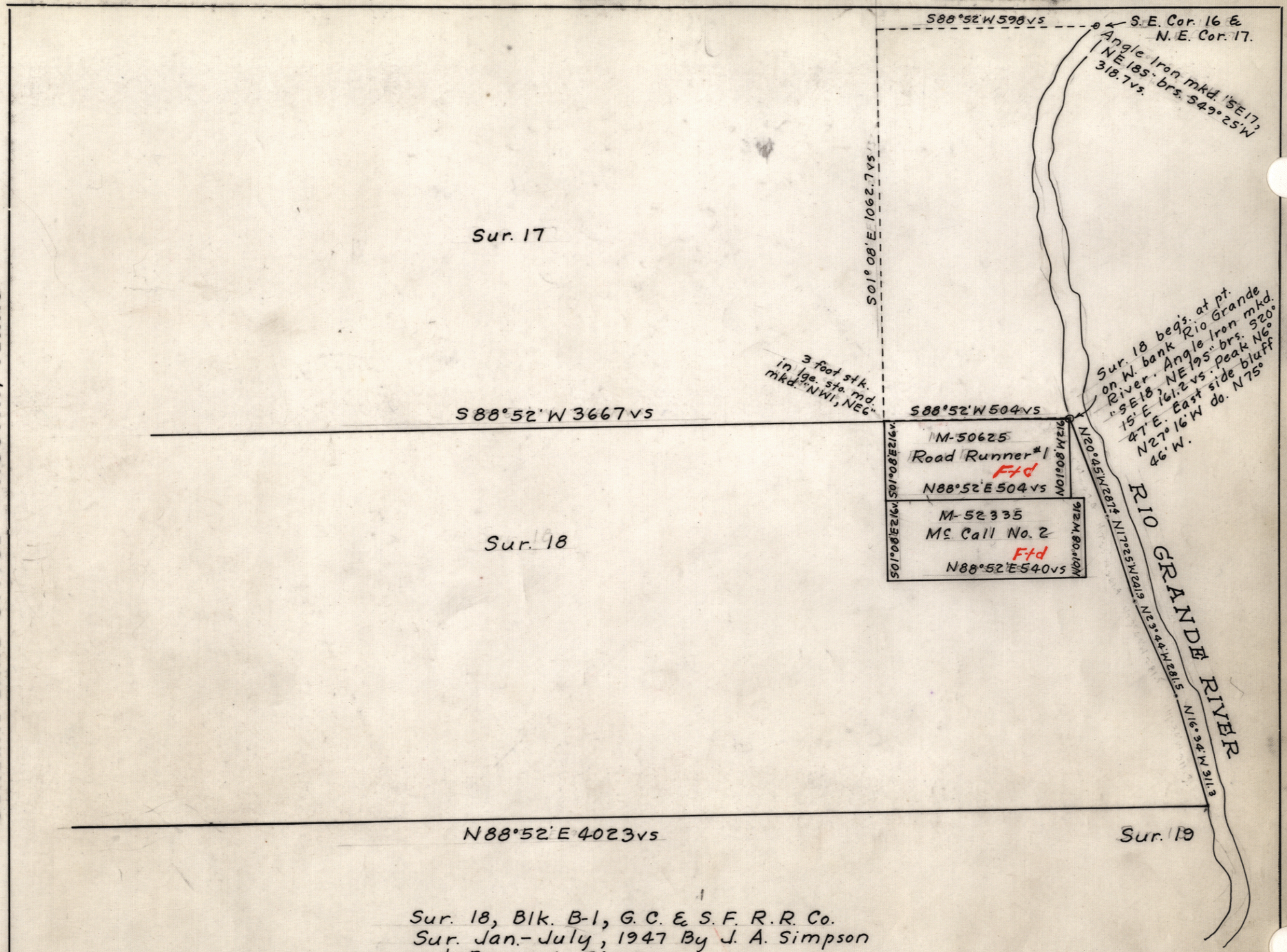


Sur. 18, Blk. B-1, G. C. & S. F. R.R. Co.
Sur. Jan.-July, 1947 By J. A. Simpson and Byron L. Simpson.

80 mi. S45°E from Alpine

SHEET ___ OF ___ SHEETS

SCALE: 1 INCH = 300 VARAS

REVISED TO: Feb. 16, 1961

FILE: 123134

R. B.

CLASSIFICATION: _____ COUNTY: BREWSTER S. ABSTRACT NO. 6912

GENERAL LAND OFFICE — AUSTIN, TEXAS

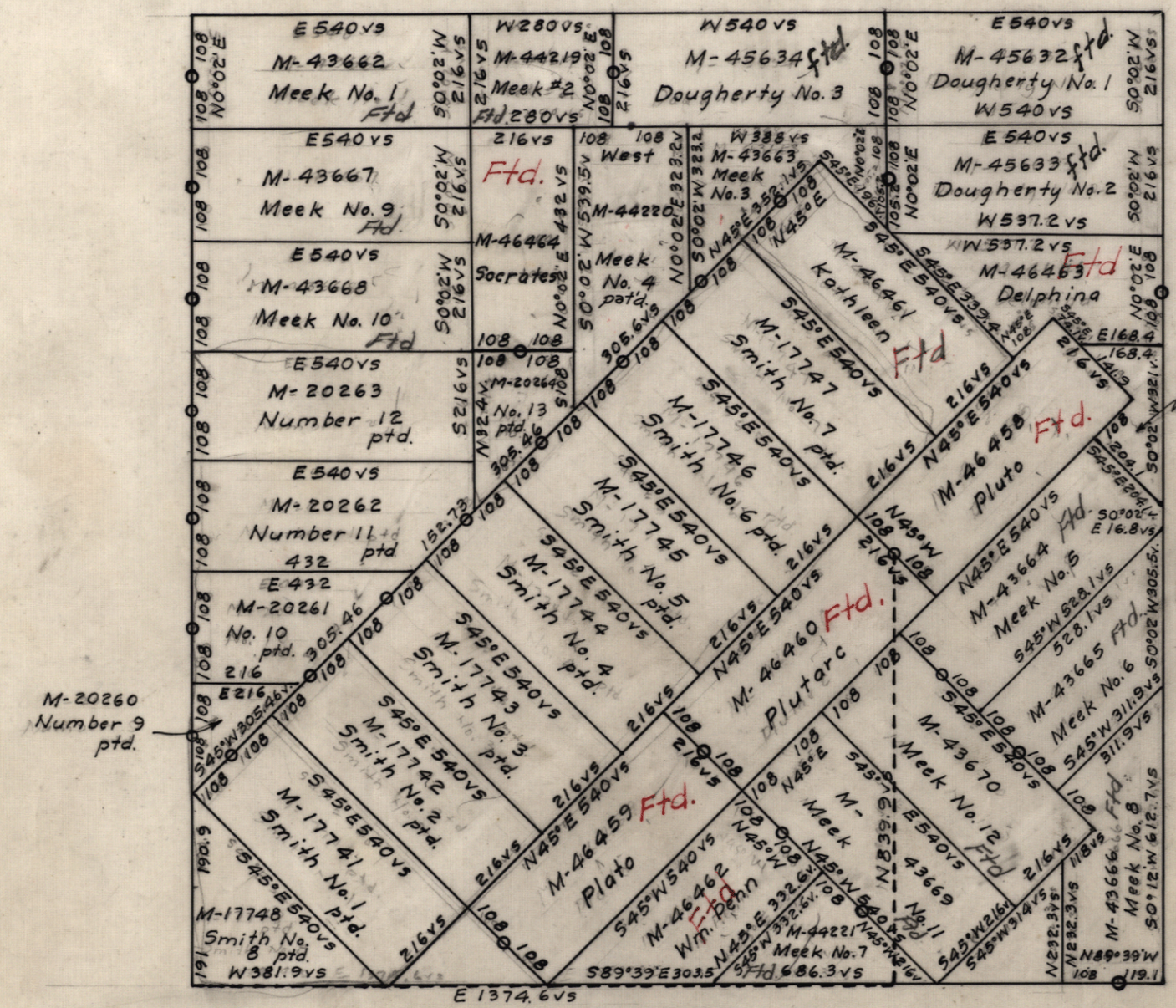


Sec. 286, Blk. G-4, D. & W. Ry. Co.
Sur. Nov. 1909 by R. S. Dod.

71½ mi. S 3°E from Alpine

SHEET 1 OF 1 SHEETS

SCALE: 1 INCH = 300 VARAS

REVISED TO: _____ FILE: 123246

R. B.

CLASSIFICATION: _____ COUNTY: BREWSTER - S ABSTRACT NO. 6913

GENERAL LAND OFFICE — AUSTIN, TEXAS

| | | |
|---|---|---|
| M. 189 | ABST. 3538 | M.P. NO 1. |
| M. 190 | ABST. 3539 | M.P. NO. 2 |
| M 191 | ABST. 3540 | M.P. NO. 3. |
| M. 276 | ABST 3615 | M.P. NO 8. |
| M. 432 | ABST 5153 | MAUDE |
| M. 705 | ABST. 3866 | WAYNE |
| M. 706 | ABST. 3867 | FOOTBALL |
| M. 820 | ABST. 5807 | G4 NO. 1. |
| M 821 | ABST. 5808 | G.4. NO. 2. |
| M 822 | ABST. 5809 | G4 NO. 3. |
| M. 834 | ABST. 5564 | G4 NO. 4. |
| M. 835 | ABST 5565 | LINK |
| M 708 | ABST. 3869 | CORINNE |
| M. 12533 | ABST. 10007 | TERLINGUA NO. 1. |
| M. 12534 | ABST. 10001 | " NO. 2. |
| M. 12535 | ABST. 10002 | " NO 3 |
| M 12536 | ABST. 10003 | " NO 4 |
| M. 12537 | ABST. 10004 | " NO. 5 |
| M. 12538 | ABST 10005 | " NO. 6 |
| M. 12539 | ABST. 10006 | " NO. 7. |
| M. 13439 | ABST. 10091 | RIO THE FIFTH |
| M. 13443 | ABST. 10095 | RACINE |
| M. 13442 | ABST 10094 | SPEED WAGON |
| M. 13441 | ABST 10093 | WOLVERINE |
| M. 13440 | ABST 10092 | FLYING CLOUD |
| M. 13445 | ABST 10096 | OAKLAND |
| M. 13446 | ABST 10097 | THE BUICK |
| M 13447 | ABST 10098 | CADILLAC |

NOTE: SEE Bx. S. 39523 ITEM NO 7
SK. IN FILE M. 13439
SK. IN FILE M. 43702

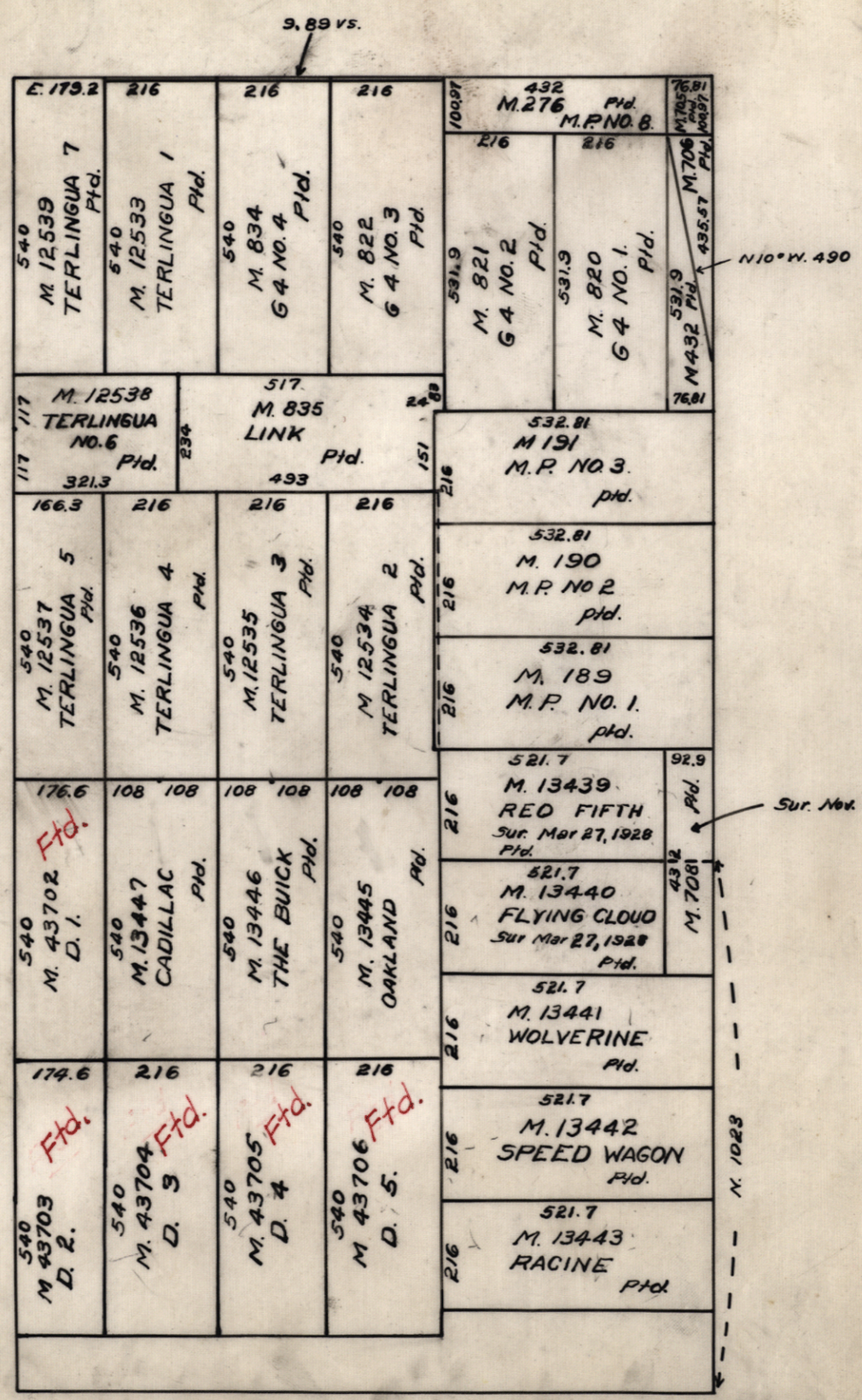


SEC. 70, BLK G12 G.C. & S.F. R.R. CO.
SUR. SEPT. 1910 BY R.S. DODD

J.R.B.

SHEET 1 OF 1 SHEETS

SCALE: 1 INCH = 300 VARAS

REVISED TO: FEB. 9, 1959

FILE: 123365

CLASSIFICATION: _____ COUNTY: BREWSTER-S. ABSTRACT NO. 7055

GENERAL LAND OFFICE — AUSTIN, TEXAS

| | | | | |
|---|---|---|---|---|
| 540 VS<br>M-44320<br>EUREKA NO.18<br>Fld. 4/12/62 | 216 VS<br>M-44321<br>EUREKA NO.19<br>Fld. 4-12-62 | 216 VS<br>M-44322<br>EUREKA NO.20<br>Fld 4/12/62 | 216 VS<br>Fld. 4/12/62<br>M-44323<br>EUREKA NO.21<br>540 VS | N 0°01' W 1900.8 VS |
| N 0°01' W 540 VS<br>M-44319<br>EUREKA NO.17<br>Fld. 4/12/62<br>540 VS | M-44317<br>EUREKA NO.15<br>Fld. 4/12/62 | M-44315<br>EUREKA NO.13<br>Fld. 4/12/62 | Fld. 4/12/62<br>M-44313<br>EUREKA NO.11<br>540 VS | |
| 540 VS<br>M-44318<br>EUREKA NO.16<br>Fld. 4/12/62.<br>216 VS | M-44316<br>EUREKA NO.14<br>Fld. 4/12/62<br>216 VS | M-44314<br>EUREKA NO.12<br>Fld 4/12/62<br>216 VS | Fld. 4/12/62<br>M-44312<br>EUREKA NO.10<br>540 VS<br>216 VS | |

N 89°55' E

SUR. 26, T. & ST. L. RY. CO. BLK. 210
SUR. APRIL 20, 1881 BY S.A. THOMPSON

49 mi. S. 5° W from Alpine

SHEET 1 OF 1 SHEETS

N

SCALE: 1 INCH = 300 VARAS

REVISED TO: Dec. 16, 1958

FILE: 125163

R. B.

CLASSIFICATION: _____ COUNTY: BREWSTER S. ABSTRACT NO. 7056

GENERAL LAND OFFICE — AUSTIN, TEXAS

SHEET 1 OF 1 SHEETS

N89°55'E 1929.3vs

NO°01'W 1900.8vs

| | | | | | |
|---|---|---|---|---|---|
| 216vs Fld. 4/12/62 M-44296 EUREKA NO.1 S0°03'E540vs | 216vs Fld 4/12/62 M-44298 EUREKA NO.3 | 216vs Fld. 4/12/62 M-44300 EUREKA NO.5 | 216vs Fld. 4/12/62 M-44305 EUREKA NO.22 | 216vs Fld. 4/12/62 M-44307 EUREKA NO.24 N0°03'W540vs | 93.3 M-44309 Fld 4/12/62 EUREKA NO.26 |
| S89°55'W | | | | | |
| 216vs Fld. 4/12/62 M-44297 EUREKA NO.2 S0°03'E540vs | 216vs Fld 4/12/62 M-44299 EUREKA NO.4 | 216vs Fld. 4/12/62 M-44301 EUREKA NO.6 | 216vs Fld. 4/12/62 M-44306 EUREKA NO.23 | 216vs Fld. 4/12/62 M-44308 EUREKA NO.25 S0°03'W540vs | 93.3 M-44310 Fld 4/12/62 EUREKA NO.27 |

| | |
|---|---|
| Fld. 4/12/62 M-44311 SRAGRIM NO.1 540vs | 172.8vs |
| Fld. 4/12/62 M-44302 EUREKA NO.7 | 216vs |
| Fld 4/12/62 M-44303 EUREKA NO.8 | 216vs |
| Fld. 4/12/62. M-44305 EUREKA NO.9 540vs | 216vs |

NO°03'W

N89°55'E 1930.4vs

SUR. 36 T. & ST. L. RY. CO. BLK. 210

SUR. APR. 22 — BY S.A. THOMPSON

50 mi. S. of Alpine

SCALE: 1 INCH = 300 VARAS

REVISED TO: DEC. 11, 1958

FILE: 125164

R.B.

CLASSIFICATION: _____ COUNTY: BREWSTER ABSTRACT NO. 7175




SUR. 4, BLK T.J. P.S.L.

SUR. DEC. 16, 1915 by W. M. HARMON

GENERAL LAND OFFICE — AUSTIN, TEXAS

SHEET — OF — SHEETS

N

SCALE: 1 INCH = 300 VARAS

REVISED TO: APRIL 23, 1954 FILE: S.E. 11493

CLASSIFICATION: _____ COUNTY: BREWSTER ABSTRACT NO. 7314

GENERAL LAND OFFICE — AUSTIN, TEXAS

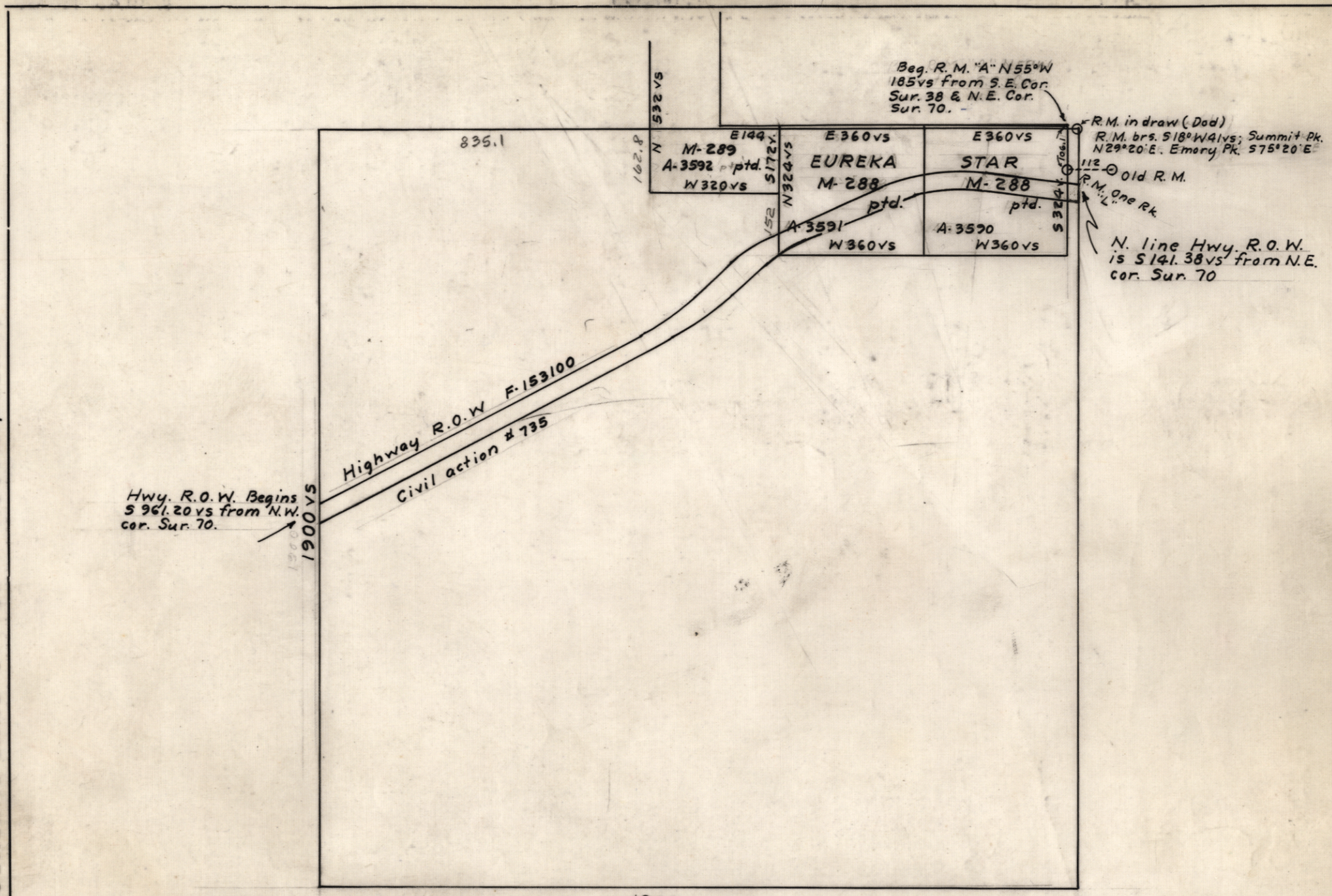


SUR. 70, BLK. 341, T. C. RY. CO.
SUR. OCT. 1910 BY R. S. DOD

See plat No. 7 in MF-17068

73 mi. S 0° 15' E from Alpine

SHEET ___ OF ___ SHEETS

SCALE: 1 INCH = 300 VARAS

REVISED TO: Sept. 17, 1959 FILE: S-39866 R.B.

CLASSIFICATION: _____ COUNTY: BREWSTER-S ABSTRACT NO. 7330

| | | | | | | | | | | | |
|---|---|---|---|---|---|---|---|---|---|---|---|
| M-519 | ABST. | 3749 | "TEXAS" | M-524 | ABST. | 3754 | "WILLIE" | M 15899 | Abst. 10052 | BREWSTER | 7 |
| M-520 | " | 3750 | "TINKIE" | M-526 | " | 3756 | "LOU ANN" | M.15900 | " 10053 | " | 8 |
| M-521 | " | 3751 | "GREGORIA" | M-527 | " | 3757 | "LA ROSA" | M.15901 | " 10054 | " | 9 |
| M-522 | " | 3752 | "ROMANITA" | M-528 | " | 3758 | "MARTHA" | M.15902 | " 10055 | " | 10 |
| M 15893 | " | 10046 | BREWSTER 1. | M 15894 | " | 10047 | BREWSTER 2 | M.15903 | " 10056 | " | 11 |
| M 15895 | " | 10048 | BREWSTER 3 | M 15896 | " | 10049 | BREWSTER 4 | M 15904 | " 10057 | " | 12 |
| M 15897 | " | 10050 | BREWSTER 5 | M.15898 | " | 10051 | BREWSTER 6 | | | | |

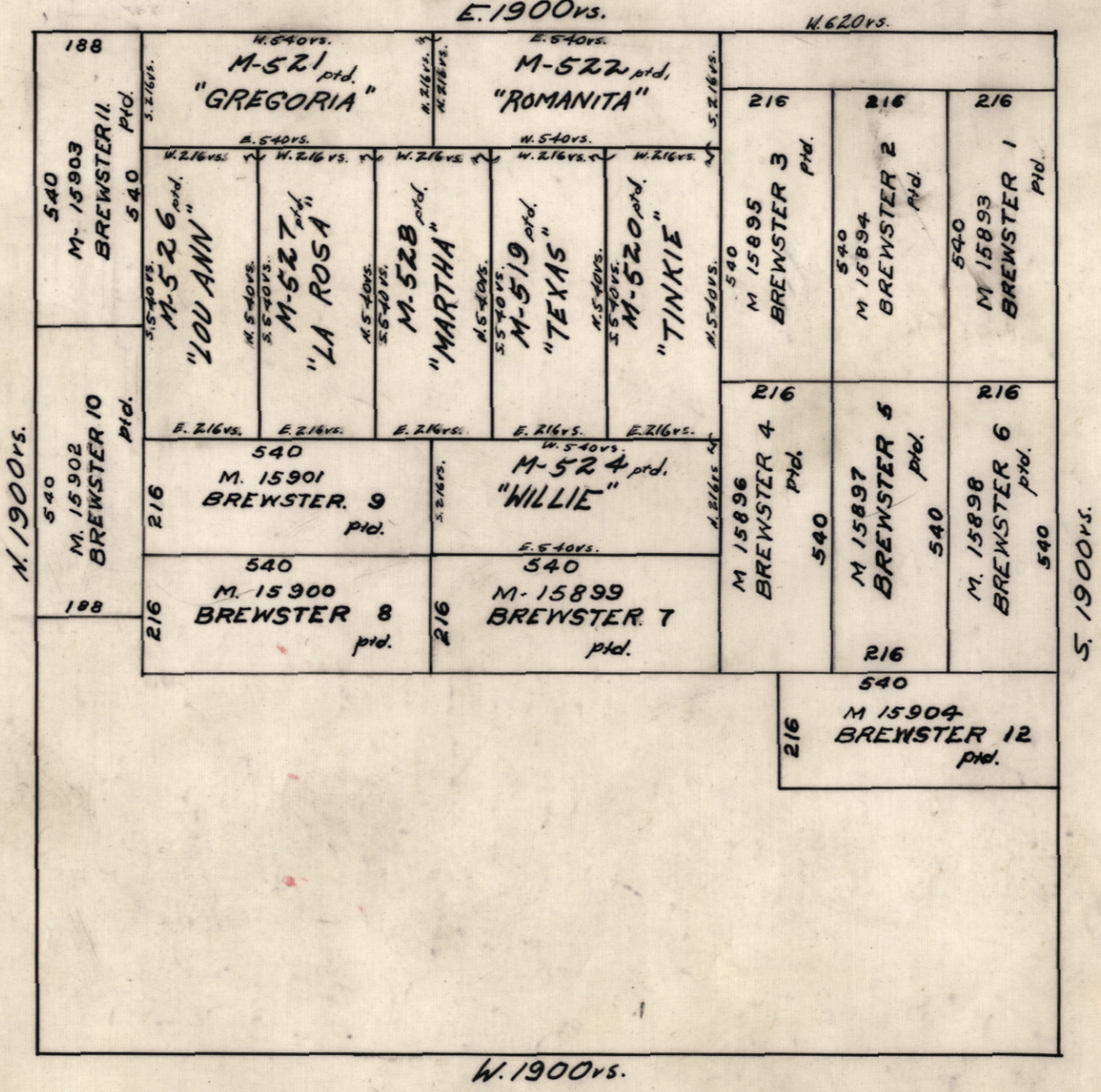


SUR. 248, BLK. G-4 H.E.&W.T. RR Co.
SUR. JAN. 28 1917 by W. M. HARMON

GENERAL LAND OFFICE — AUSTIN, TEXAS

SHEET — OF — SHEETS

SCALE: 1 INCH = 300 VARAS

J.R.B.

REVISED TO: MARCH 11, 1958 FILE: 125546

CLASSIFICATION: _____ COUNTY: Brewster ABSTRACT NO. 7331

GENERAL LAND OFFICE — AUSTIN, TEXAS




Sur. 296, Blk. G-4, G. C. & S. F. Ry. Co.
Sur. Feb. 1910 By R. S. Dod

70 ½ mi. S 2 ¼° E from Alpine

SHEET — OF — SHEETS

SCALE: 1 INCH = 300 VARAS

REVISED TO: Aug. 13, 1962

FILE: 125547

R. B.

CLASSIFICATION: _____ COUNTY: BREWSTER ABSTRACT NO. 7449

| | | | |
|---|---|---|---|
| M-885 | ABST. | 5611 | "LONE STAR" |
| M-886 | " | 5612 | "EL RICO " |
| M-932 | " | 5868 | "G3 #1 " |
| M-933 | " | 5869 | "G3 #2 " |
| M-934 | " | 5870 | "G3 #3 " |

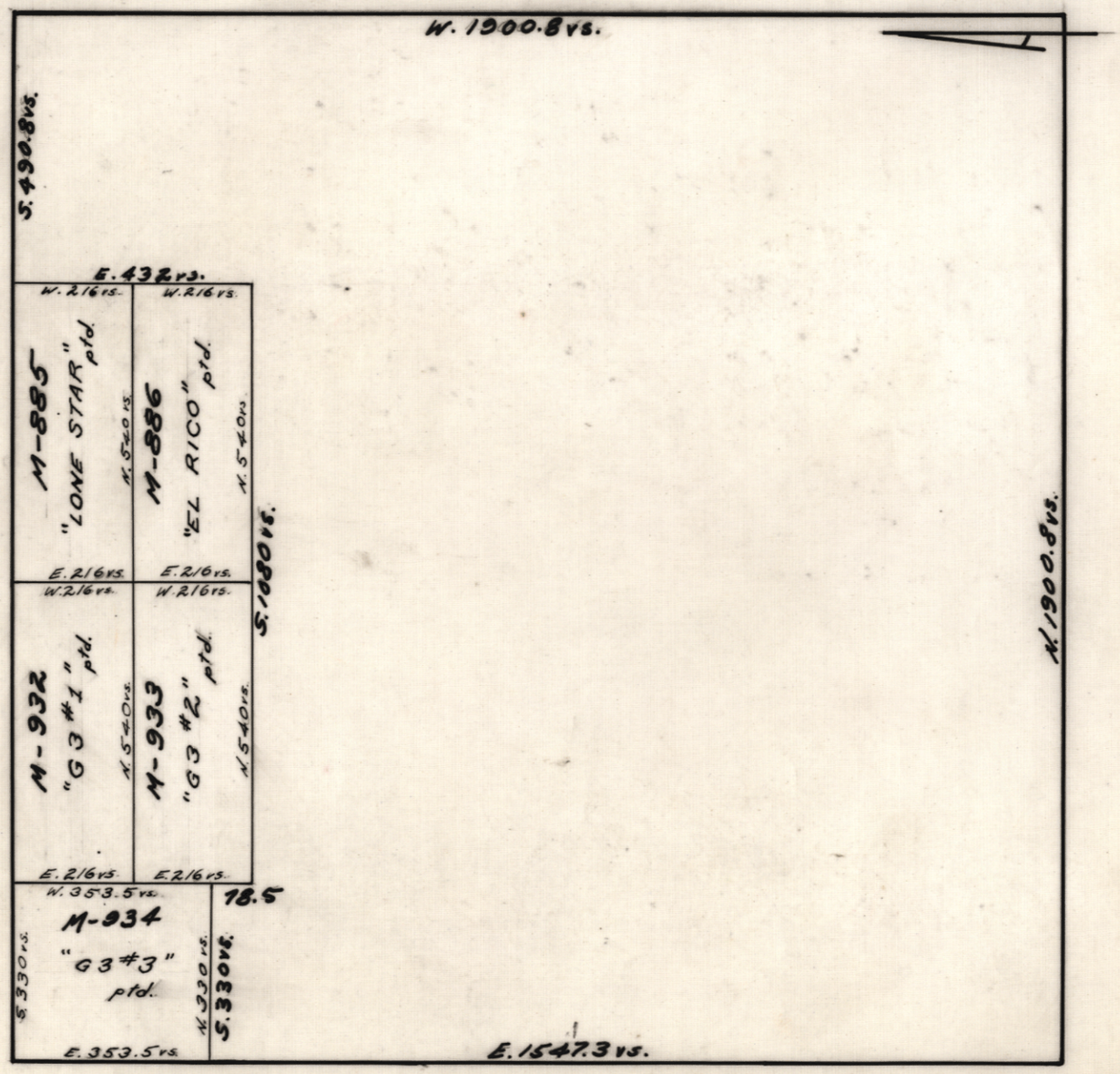


SUR. NO. 34, BLK. G-3 D&W. Ry. Co.
COMPILED MAY 6, 1942 by TOM ATLEE

GENERAL LAND OFFICE — AUSTIN, TEXAS

SHEET — OF — SHEETS

SCALE: 1 INCH = 300 VARAS

REVISED TO: APRIL 3, 1958

FILE: 126633

CLASSIFICATION: _____ COUNTY: Brewster-S ABSTRACT NO. 7543

GENERAL LAND OFFICE — AUSTIN, TEXAS

M-17913 Abs. 10058 Ned. #1
M-17914 Abs. 10059 Ned #2
M-17915 Abs. 10060 Ned #3
M-18136 Abs. 10061 Ned #4
M-18137 Abs. 10062 Ned #5
M-18491 Abs. 10063 Ned #6
M-18492 Abs. 10064 Ned #7
M-18493 Abs. 10065 Ned #8
M-18494 Abs. 10066 Ned #9

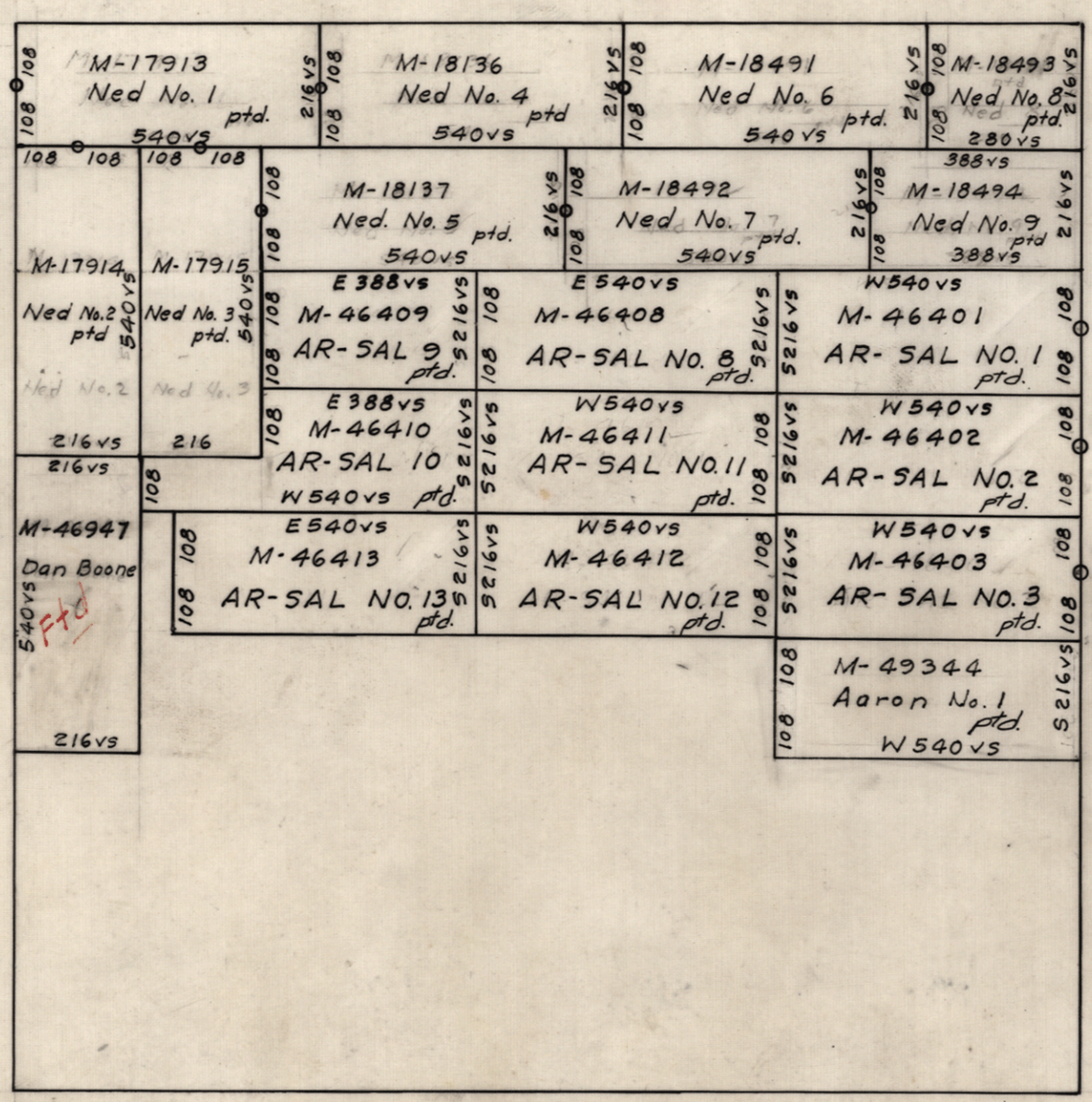


Sec. 298, Blk. G4, G.C. & S. F. Ry. Co.
Sur. December 1909 by R. S. Dod

72½ mi. S 2°E from Alpine

SHEET 1 OF 1 SHEETS

SCALE: 1 INCH = 300 VARAS

REVISED TO: July 2, 1958 FILE: 127080

R. B.

CLASSIFICATION: _____ COUNTY: BREWSTER-S ABSTRACT NO. 7582

GENERAL LAND OFFICE — AUSTIN, TEXAS




SUR. 46, BLK. G-12
G. C. & S. F. RY. CO.
CORR. SUR. OCT. 21, 1881 by JOHN T. GANO

41 MI. 566°E FROM PRESIDIO

SHEET 1 OF 1 SHEETS

SCALE: 1 INCH = 300 VARAS

REVISED TO: _____ FILE: 127563

R. B.

CLASSIFICATION: _____ COUNTY: BREWSTER ABSTRACT NO. 8143

M-39570 ABS. 10209 CHRISTMAS MTN. NO. 1
M-39571 ABS. 10210 CHRISTMAS MTN. NO. 2

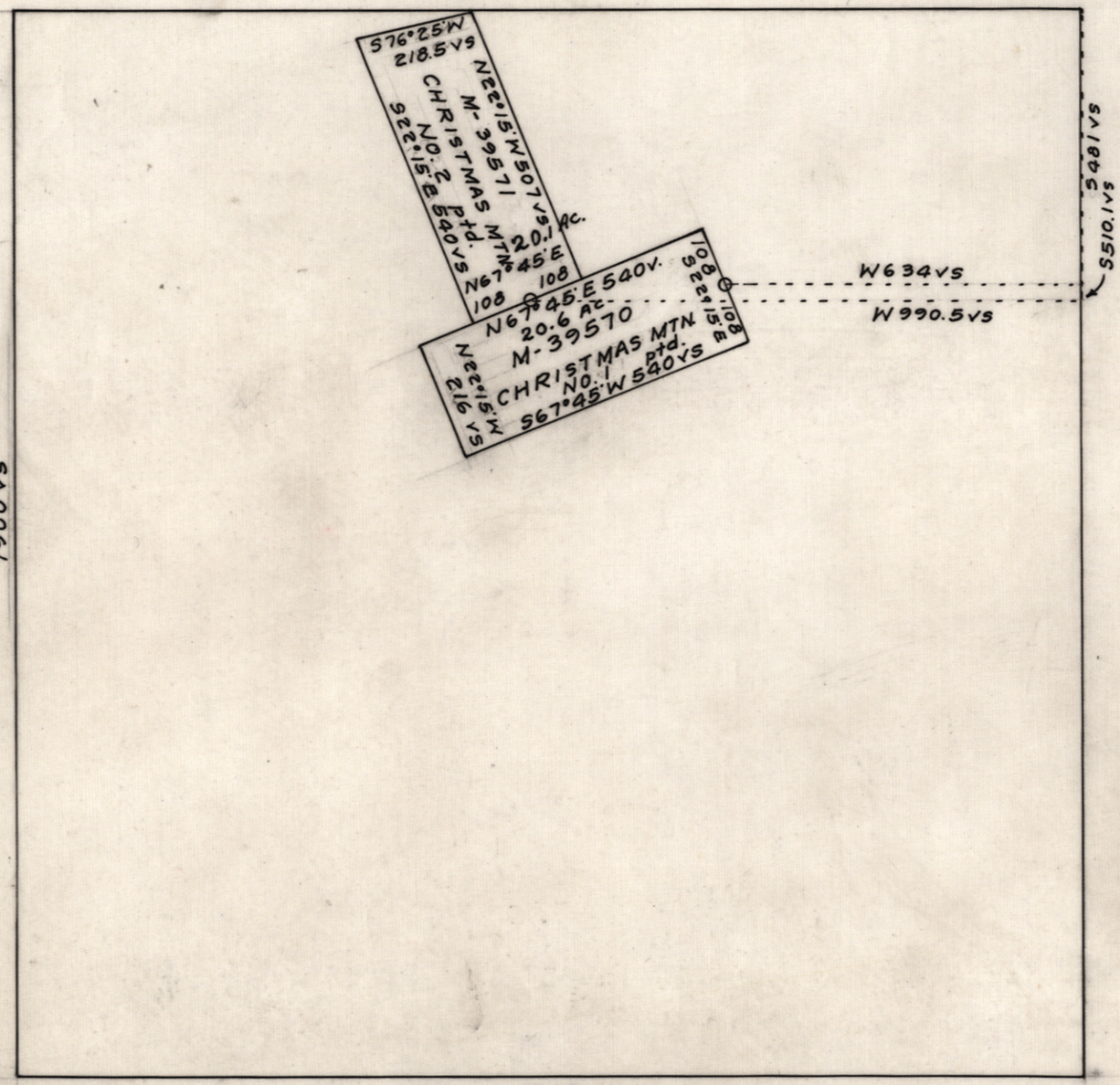


SUR. 94, BLK. G-4, D. & W. RY. CO.
CORR. SUR. AUG. 19, 1910 BY R. S. DOD

65 mi. S12°E from Alpine

REVISED TO: MAR. 3, 1959 FILE: 137324

R.B.

GENERAL LAND OFFICE — AUSTIN, TEXAS

SHEET — OF — SHEETS

N

SCALE: 1 INCH = 300 VARAS

CLASSIFICATION: _____ COUNTY: Brewster ABSTRACT NO. 8144

GENERAL LAND OFFICE — AUSTIN, TEXAS

Wilson #1 - Abs. 10084
Santa Claus #1 - 10082
Santa Claus #2 - 10083

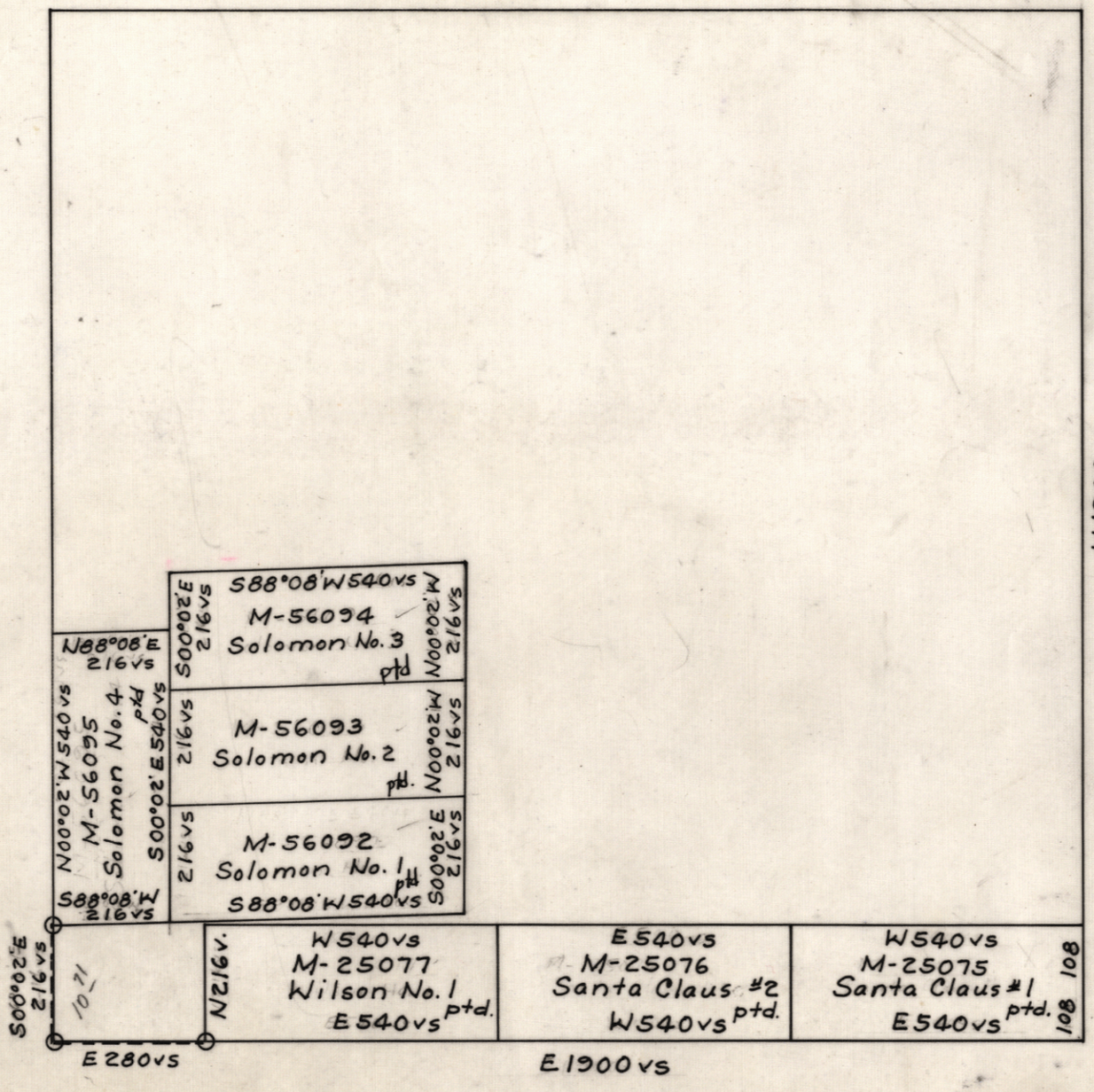


Sec. 128, Blk. G-4, H. E. & W. T. RY. Co.
Sur. Nov. 1909 By R. S. Dod.

66 mi. S11°E from Alpine

SCALE: 1 INCH = 300 VARAS

SHEET ___ OF ___ SHEETS

REVISED TO: Nov. 4, 1963 9-28-71

FILE: 137325

R.B.

CLASSIFICATION: _____ COUNTY: BREWSTER ABSTRACT NO. 8150

GENERAL LAND OFFICE — AUSTIN, TEXAS

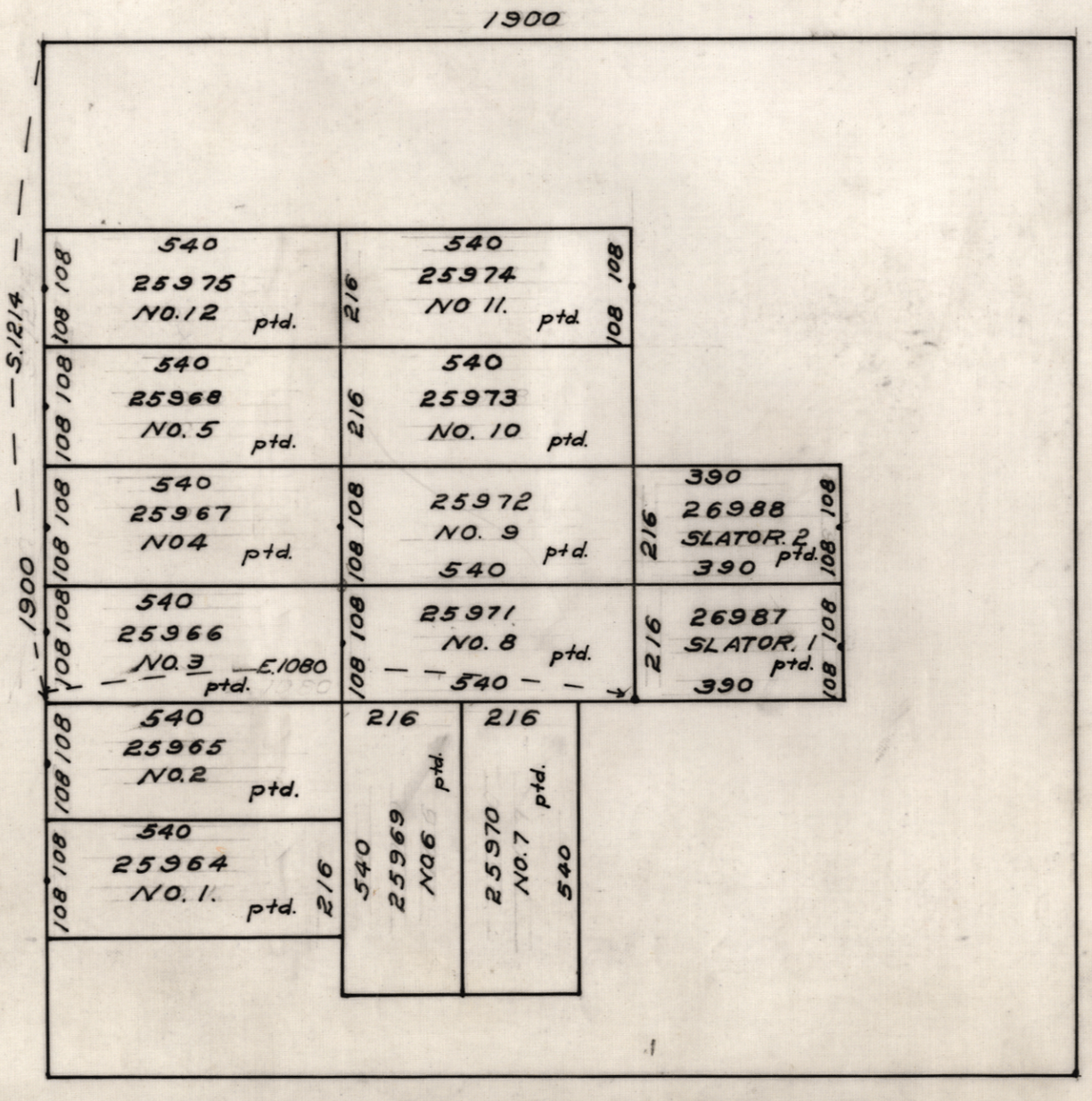


SEC. 96 BLK. G4 D. & W. Ry
RE-SUR. DEC. 1909 R.S. DOD

SHEET 1 OF 1 SHEETS

SCALE: 1 INCH = 300 VARAS

J.R.B.

REVISED TO: APR. 10, 1959

FILE: 139199

CLASSIFICATION: _____ COUNTY: BREWSTER S. ABSTRACT NO. 8157

GENERAL LAND OFFICE — AUSTIN, TEXAS




SUR. 172, H. E. & W. T. RY. CO. BLK. G-4

SUR. OCT. 1909 BY R. S. DODD

S 8¼° E from Alpine

SHEET OF 1 SHEETS

SCALE: 1 INCH = 300 VARAS

REVISED TO: DEC. 12, 1958 FILE: 139206

R. B.

CLASSIFICATION: _____ COUNTY: Brewster S. ABSTRACT NO. 8160

GENERAL LAND OFFICE — AUSTIN, TEXAS




Sec. 200, Blk. G-4, H. & W. T. Ry. Co.
Corr. Sur. Oct. 1909 by R. S. Dod.

69 mi. S 7°E from Alpine

SHEET 1 OF 1 SHEETS

N

SCALE: 1 INCH = 300 VARAS

REVISED TO: July 2, 1958

FILE: 139209

R. B.

CLASSIFICATION: _____ COUNTY: BREWSTER S. ABSTRACT NO. 8166

GENERAL LAND OFFICE — AUSTIN, TEXAS




E. PT. SUR. 4, BLK. G-11 C. A. Adams Sur.
SUR. OCT. 17, 1881 BY JOHN T. GANO

61 mi. S 20° E from Alpine

SHEET 1 OF 2 SHEETS

SCALE: 1 INCH = 300 VARAS

REVISED TO: AUG. 25, 1958 FILE: 139215

R. B.

CLASSIFICATION: _____ COUNTY: North – BREWSTER ABSTRACT NO. 8168

GENERAL LAND OFFICE — AUSTIN, TEXAS

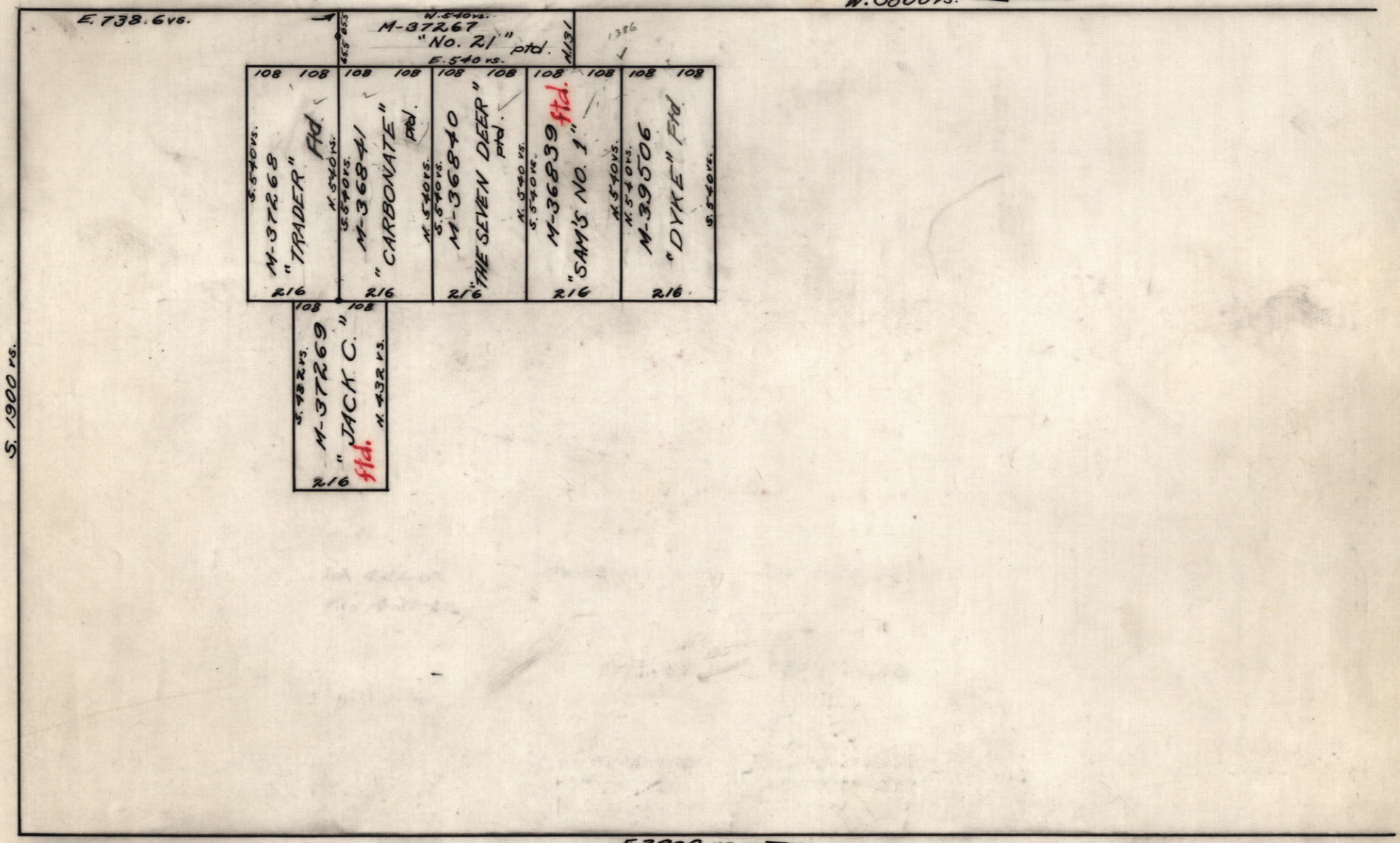


SUR. 6, BLK. G-11 P.S.L.
SUR. OCT. 18, 1881 by J. T. GANO

SHEET ___ OF ___ SHEETS

SCALE: 1 INCH = 300 VARAS

REVISED TO: _____ FILE: 139217

CLASSIFICATION: _____ COUNTY: BREWSTER S. ABSTRACT NO. 8189

GENERAL LAND OFFICE — AUSTIN, TEXAS

| | | | |
|---|---|---|---|
| S167.4vs | W540vs<br>M-45233<br>NO. 30 Ftd. | W540vs<br>M-45232<br>NO. 29 Ftd | N167.4vs |
| N216vs | M-45234<br>NO. 31 Ftd. | E540<br>M-45231<br>NO. 28 Ftd. | S216vs |
| N216vs | M-45235<br>NO. 32 Ftd. | E540<br>M-45230<br>NO. 27 Ftd. | S216vs |
| N216vs | M-45236<br>NO. 33 Ftd. | E540<br>M-45229<br>NO. 26 Ftd. | S216vs |
| N216vs | M-45237<br>NO. 34 Ftd. | E540<br>M-45228<br>NO. 25 Ftd. | S216vs |
| N216vs | E540<br>M-43686<br>NO. 3 LYKES<br>Ftd. 4-12-62 | E540<br>M-43689<br>NO. 6 LYKES<br>Ftd 4-12-62 | E540vs<br>M-45227<br>NO. 19<br>Ftd 4-12-62 | S216vs |
| N216vs | Ftd. 4-12-62<br>M-43685<br>NO. 2 LYKES | E540<br>M-43688<br>NO. 5 LYKES<br>Ftd 4-12-62 | E540<br>M-45226<br>NO. 18<br>Ftd 4-12-62 | S216vs |
| N216vs | Ftd 4-12-62<br>M-43684<br>NO. 1 LYKES | E540<br>M-43687<br>NO. 4 LYKES<br>Ftd 4-12-62 | E540<br>M-45225<br>NO. 17<br>Ftd. 4-12-62 | S216vs |
| N216vs | Ftd. 4-12-62<br>M-45222<br>NO. 7<br>W540vs | Ftd. 4-12-62<br>M-45223<br>NO. 8<br>W540vs | Ftd 4-12-62<br>M-45224<br>NO. 9<br>W540vs | S216vs |

1900vs

1900vs

SUR. 6, BLK. 214, T. & ST. L. RY. CO.
SUR. APR. 16, 1881 BY S. A. THOMPSON

46 MILES S. FROM ALPINE

SHEET 1 OF 2 SHEETS

SCALE: 1 INCH = 300 VARAS

REVISED TO: AUG. 29, 1958

FILE: 138879
R. B.

CLASSIFICATION: _____ COUNTY: Brewster & Presidio ABSTRACT NO. B-8325 & P-10387

GENERAL LAND OFFICE — AUSTIN, TEXAS

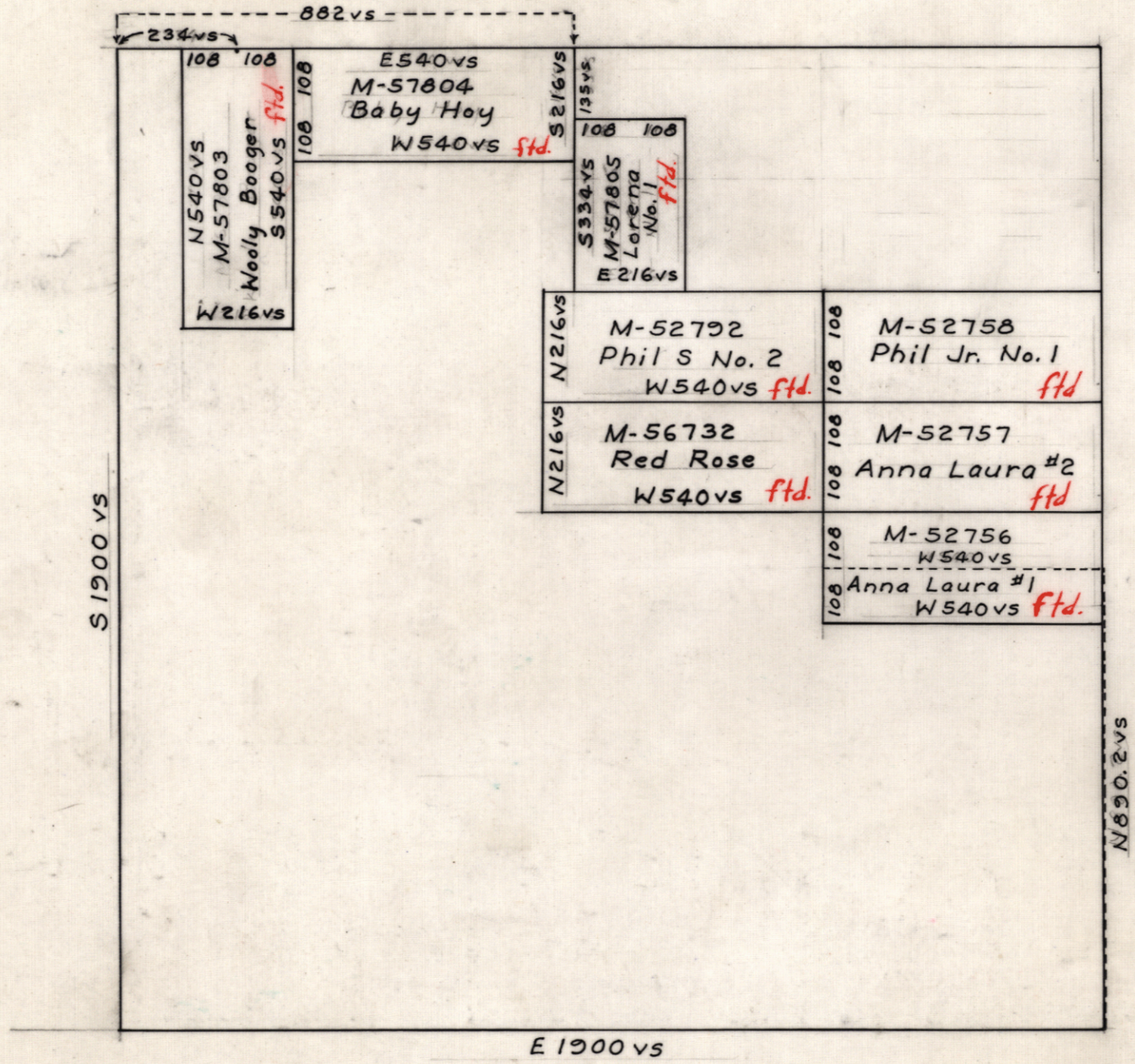


Sur. 52, G. C. & S. F. Ry. Co. Blk. G-12
Sur. Sept. 1910 By R. S. Dod

65 mi. S12° E of Marfa

REVISED TO: Mar. 18, 1965 FILE: 140642 R. B.

SCALE: 1 INCH = ___ VARAS SHEET ___ OF ___ SHEETS

CLASSIFICATION: _____ COUNTY: Brewster - South ABSTRACT NO. 8504

GENERAL LAND OFFICE — AUSTIN, TEXAS

Notice:

All files on this page forfeited as to the estate of Lew Spencer

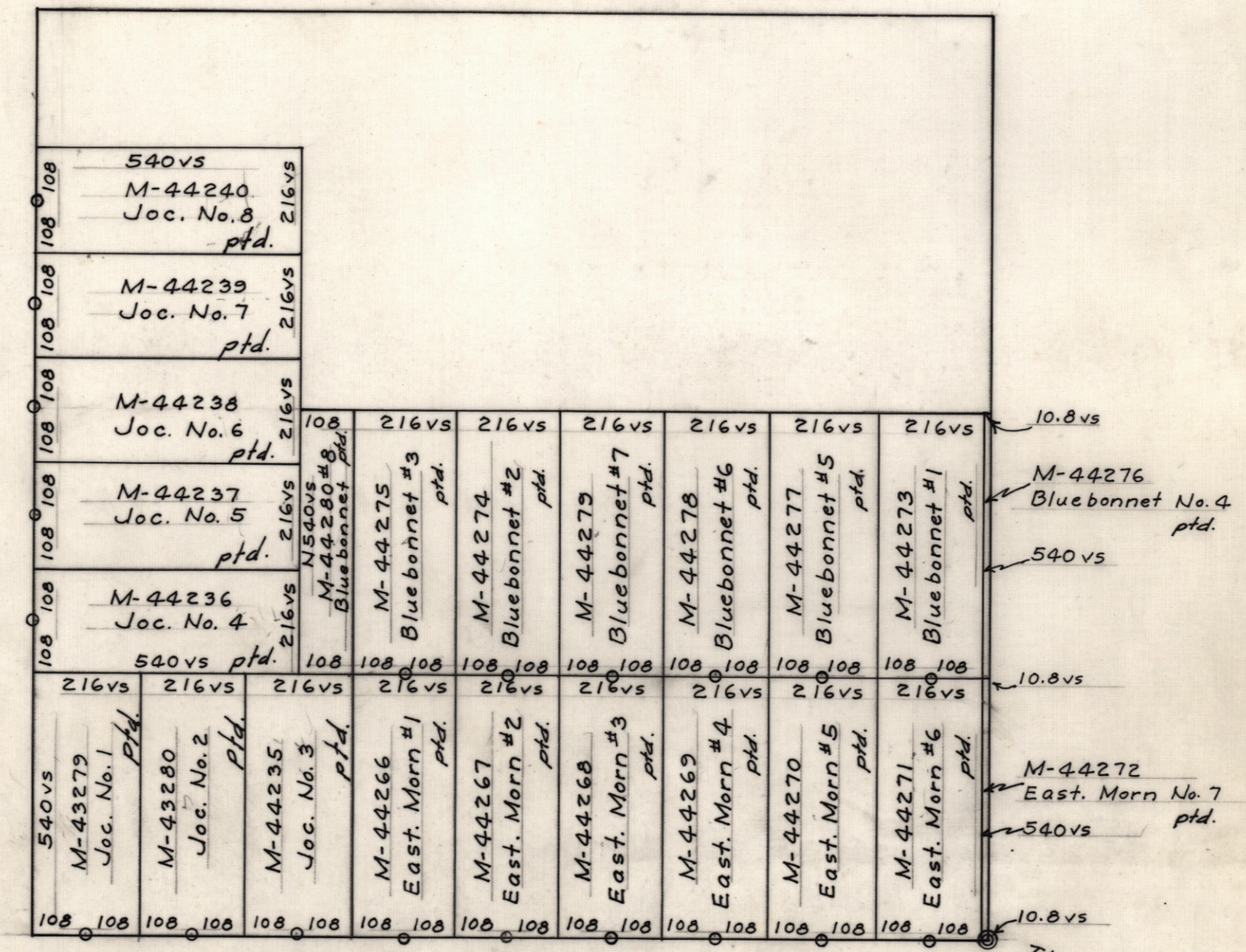


Sur. 36, Blk. 217, T. & St. L. RY. Co.
Sur. Apr. 29, 1881 By S. A. Thompson

57 mi. S10° E from Alpine

REVISED TO: Jan. 30, 1959

FILE: 138214
R.B.

SCALE: 1 INCH = ___ VARAS

SHEET ___ OF ___ SHEETS

CLASSIFICATION: _____ COUNTY: Brewster ABSTRACT NO. 8654

GENERAL LAND OFFICE — AUSTIN, TEXAS

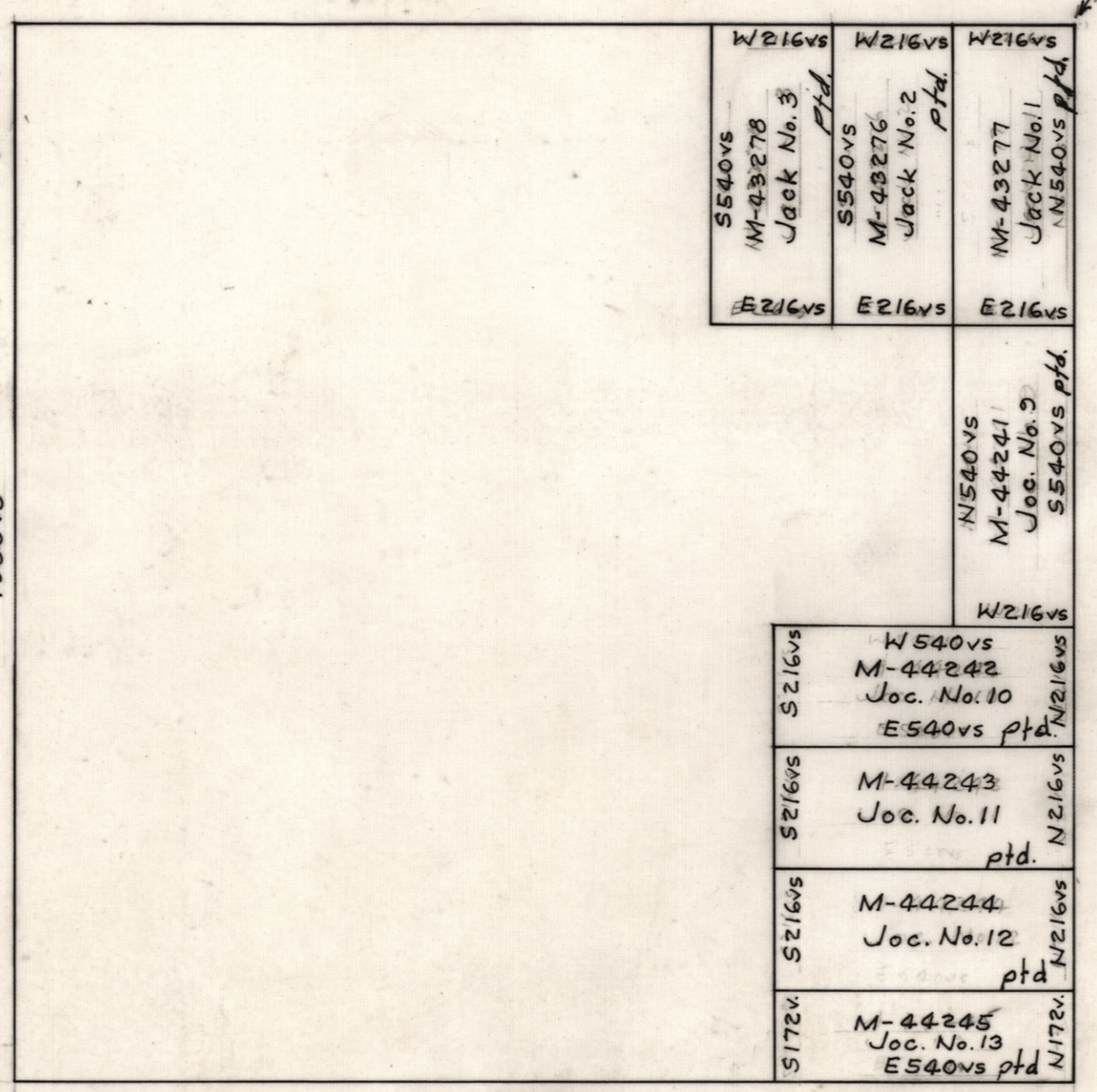


Sur. No. 2, Blk. 248 T. & St. L. Ry. Co.
Sur. Dec. 16, 1881 By S. A. Thompson

58 mi. S5°E of Alpine

SCALE: 1 INCH = ___ VARAS

SHEET ___ OF ___ SHEETS

REVISED TO: Mar. 13, 1964

FILE: 140488

R.B.

CLASSIFICATION: _____ COUNTY: Brewster ABSTRACT NO. 9116

M-600 Abst. 3906 Marble Quary #3
M-607 Abst. 3907 Marble Quary #4

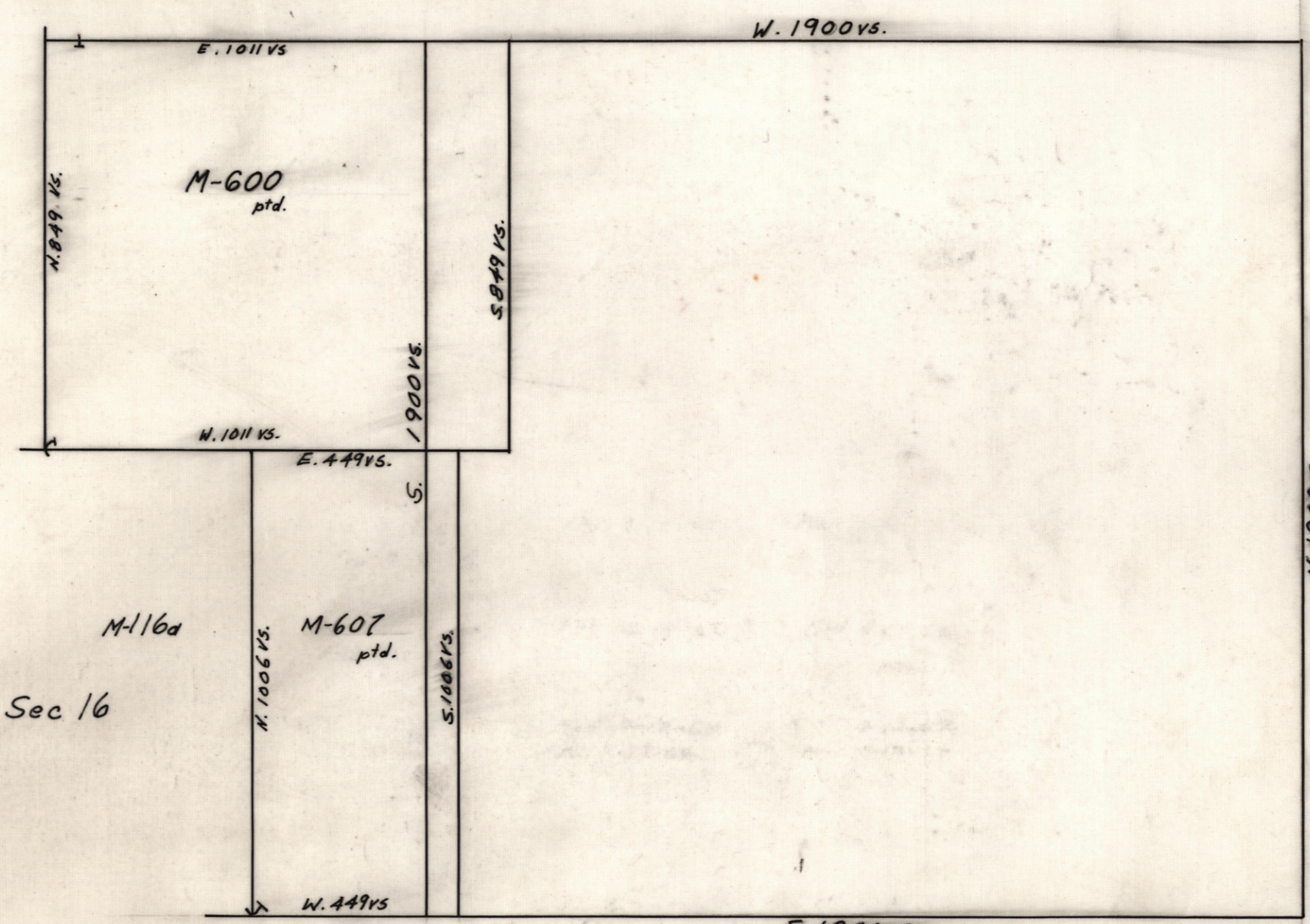


Sec. 15, Blk. 13 G., H. & S. A. RR. Co.

Sur. July 9, 1889 by J. B. Ammerman

GENERAL LAND OFFICE — AUSTIN, TEXAS

SHEET — OF — SHEETS

SCALE: 1 INCH = 300 VARAS

REVISED TO: Feb. 19, 1958 FILE: 5-10670

CLASSIFICATION: _____ COUNTY: BREWSTER-S ABSTRACT NO. 9282

M-36450 ABS. 10208 LUCKY STRIKE
M-35132 ABS. 10205 MANANA
M-35131 ABS. 10204 QUEN SABE

M-36448 ABS. 10206 LAST CHANCE
M-36449 ABS. 10207 RAYONA

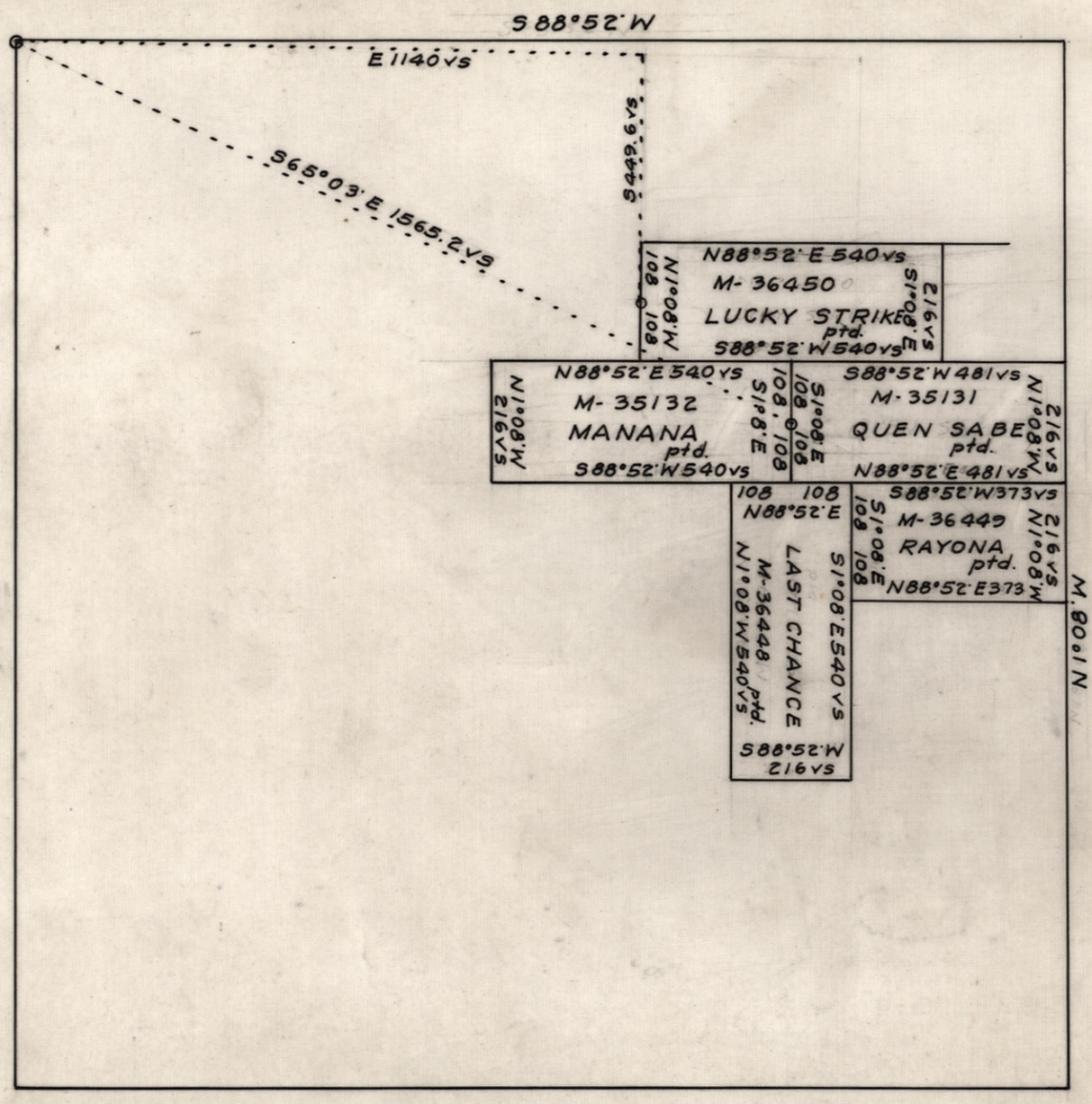


SUR. 28, BLK. 235, T. & ST. L. RY. CO.
CORR. SUR. AUG. 6, 1940 BY JOHN STOVELL

59 mi. S40°E from Alpine

GENERAL LAND OFFICE — AUSTIN, TEXAS

SHEET ___ OF ___ SHEETS

SCALE: 1 INCH = 300 VARAS

REVISED TO: MARCH 4, 1959

FILE: 138141

R. B.

CLASSIFICATION: _____ COUNTY: Brewster S. ABSTRACT NO. 9731

GENERAL LAND OFFICE — AUSTIN, TEXAS

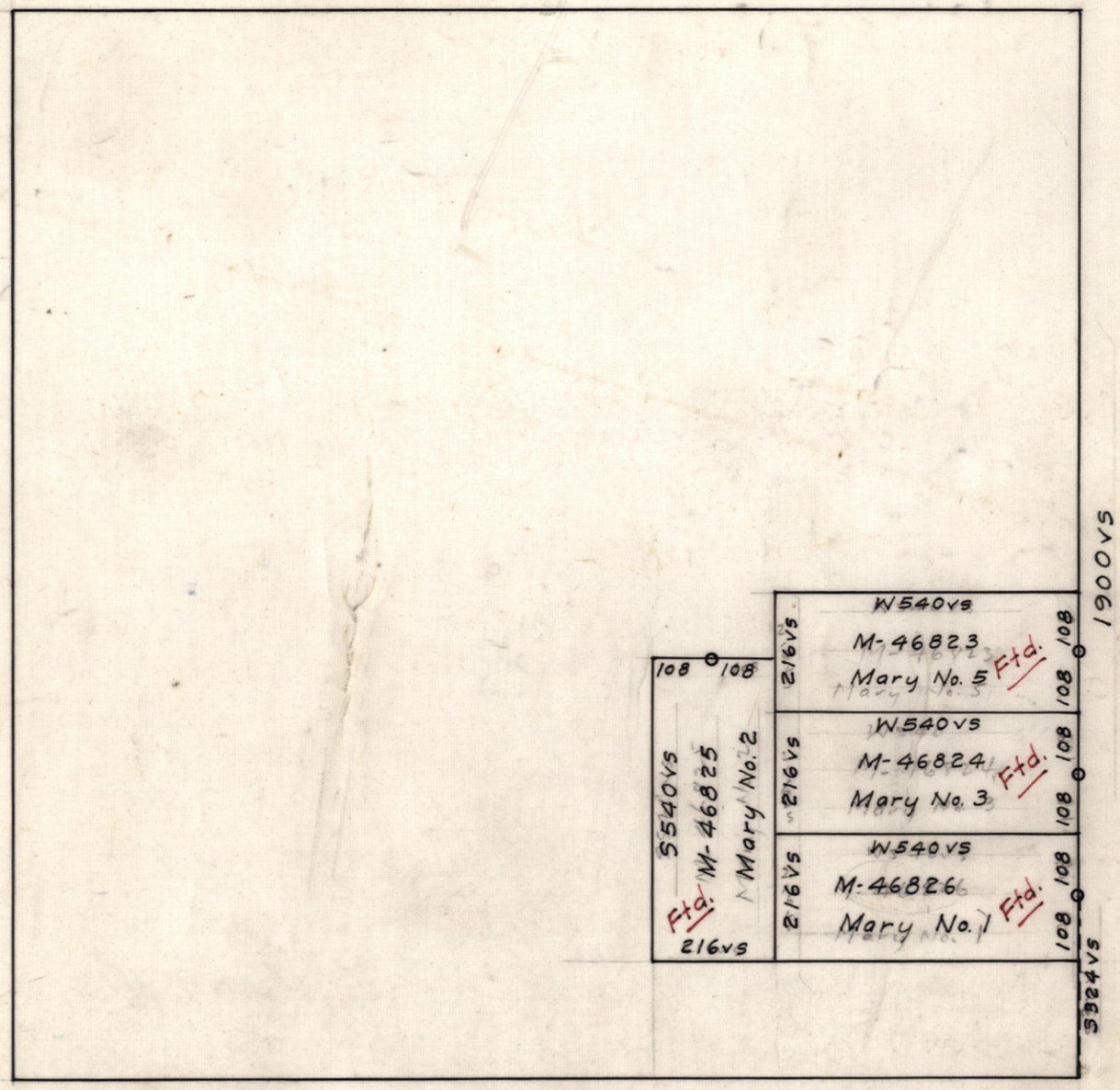


Sec. 8, Blk. G-5, G.C. & S.F. Ry. Co.
Sur. June 3, 1881 by E. G. Gleim

62 mi. S 5° W from Alpine

SHEET 1 OF 1 SHEETS

SCALE: 1 INCH = 300 VARAS

REVISED TO: _____ FILE: 146514

R. B.

CLASSIFICATION: _____ COUNTY: BREWSTER ABSTRACT NO. 10122

| | | | | | | | |
|---|---|---|---|---|---|---|---|
| M-420 | ABST | 4056 | "ELPUEBLO" | M-438 | ABST. | 3731 | "COOPER" |
| M-421 | " | 4057 | "JAUNITA" | M-437 | " | 3730 | "SAMPSON" |
| M-422 | " | 3740 | "LA FORTUNA" | M-587 | " | 3759 | "DEWEY" |
| M-423 | " | 3741 | "EL POVENIER" | M-588 | " | 3760 | "EDWARD" |
| M-424 | " | 3742 | "TYRONE" | M-589 | " | 3689 | "BUFFALO" |
| M-425 | " | 3743 | "EL OJO." | M-617 | " | 3798 | "ABERAHAM" |

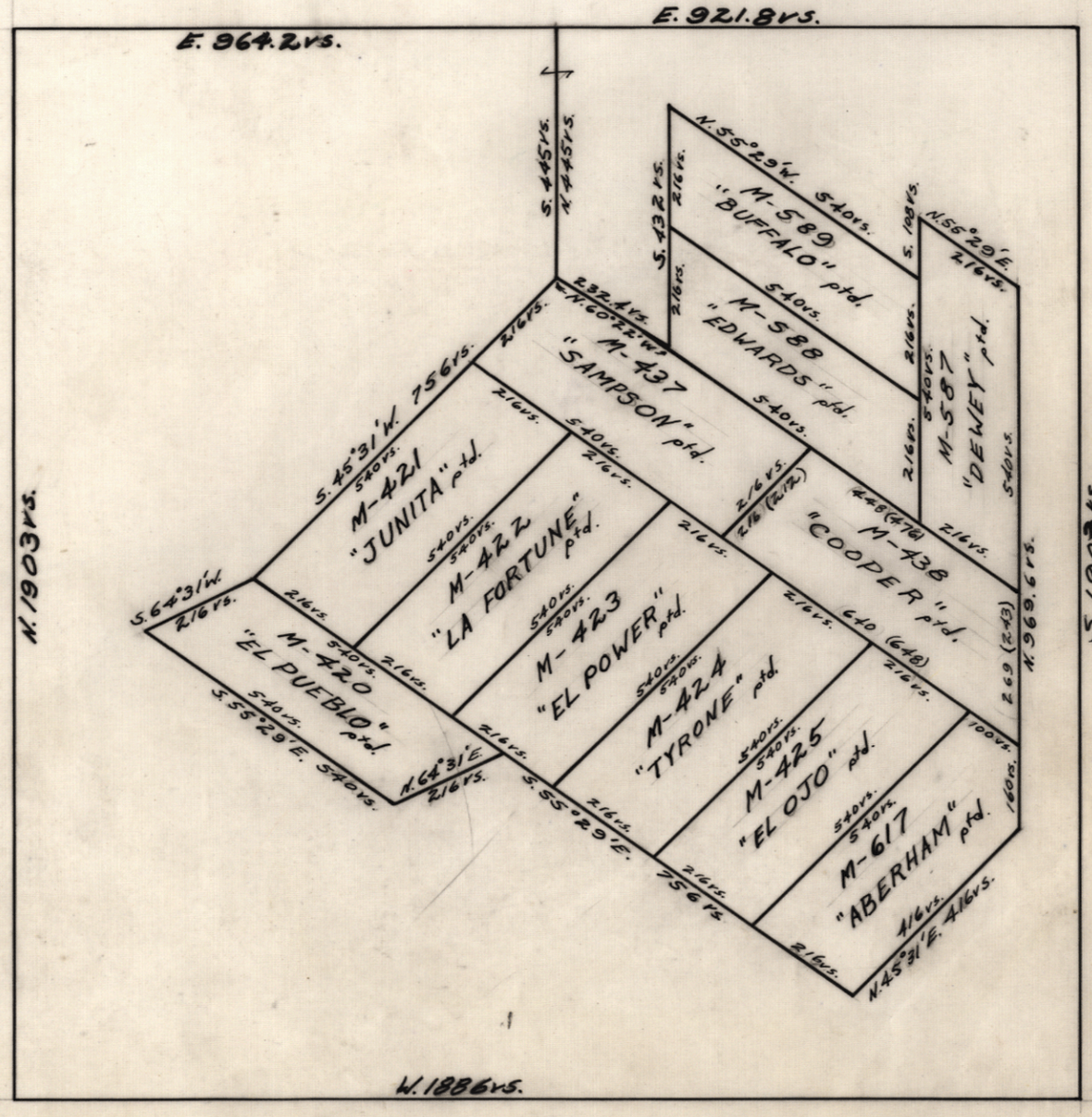


SUR. 216, BLK G-4 H.E. & W.T. R.R.Co.
SUR. MARCH 6-7, 1953 by H.R. GARD

GENERAL LAND OFFICE — AUSTIN, TEXAS

SHEET — OF — SHEETS

SCALE: 1 INCH = 300 VARAS

REVISED TO: MARCH 7, 1958 FILE: 152092

# CULBERSON

CLASSIFICATION: _____ COUNTY: Culberson ABSTRACT NO. 160

GENERAL LAND OFFICE — AUSTIN, TEXAS

(S88°25'09"E 1974.28vs Claim Loc. Brg.)
E 1944vs Ptd. Brg.

(N02°23'09"E 1947.4vs Claim Loc. Brg.)
N 1944vs

(S02°22'35"W 1947.4vs Claim Loc. Brg.)
S 1944vs Ptd. Brg.

| | | | | |
|---|---|---|---|---|
| 109.7 | 493.57vs 1<br>493.58vs | 493.57vs 11 | 493.57vs 21 | 493.57vs 31 |
| 109.7 | 2<br>493.59vs | 12 | 22 | 32 |
| 216vs | 3<br>493.63vs | 13 | 23 | 33 |
| 216vs | 4<br>493.67vs | 14 | 24 | 34 |
| 216vs | 5<br>493.71vs | 15 | 25 | 35 |
| 216vs | 6<br>493.75vs | 16 | 26 | 36 |
| 216vs | 7<br>493.79vs | 17 | 27 | 37 |
| 216vs | 8<br>493.83vs | 18 | 28 | 38 |
| 216vs | 9<br>493.87vs | 19 | 29 | 39 |
| 216vs | 10<br>493.91vs | 20<br>493.57vs | 30<br>493.57vs | 40<br>493.57vs |

W 1944vs Ptd. Brg.
(N88°25'09"W 1974.62vs Claim Loc. Brg.)

Sur. 28, Blk. 60, T-2, T. & P. R. R. Co.
Sur. Oct. 8, 1878 By Jacob Kuechler

Hoss Claims Nos. 1-40
M-60606

Note: Bearings based on Lambert Grid System - Central Zone.

Approx. 66 mi. N32°E of Van Horn

SCALE: 1 INCH = 300 VARAS

SHEET ___ OF ___ SHEETS

REVISED TO: May 30, 1967

FILE: 101160

R. B.

CLASSIFICATION: _____ COUNTY: Culberson ABSTRACT NO: 171

GENERAL LAND OFFICE — AUSTIN, TEXAS

SHEET ___ OF ___ SHEETS

S. 88° 25' 9" E. (Claim Loc. Brg.)
W. 1944 V. Orig. Brg.

| | | | | |
|---|---|---|---|---|
| 109.7 | 493.65 V. 493.67 V. 1. | 493.65 V 11. | 493.65 V. 21. | 493.65 V. 31. |
| 109.7 | 493.69 V. 2. | 12. | 22. | 32. |
| 216 V. | 3. 493.72 V. | 13. | 23. | 33. |
| 216 V. | 4. 493.76 V. | 14. | 24. | 34. |
| 216 V. | 5. 493.80 V. | 15. | 25. | 35. |
| 216 V. | 6. 493.84 V. | 16. | 26. | 36. |
| 216 V. | 7. 493.88 V. | 17. | 27. | 37. |
| 216 V. | 8. 493.92 V. | 18. | 28. | 38. |
| 216 V. | 9. 493.96 V. | 19. | 29. | 39. |
| 216 V. | 10. 494.0 V. | 20. 493.65 V. | 30. 493.65 V. | 40. 493.65 V. |

N. 2° 23' 44" E. (Claim Loc. Brg.)
S. 1944 V. Orig. Brg.

S. 2° 23' 9" W. (Claim Loc. Brg.)
N. 1944 V. Orig. Brg.

E. 1944 V. Orig. Brg.
N. 88° 25' 9" W. (Claim Loc. Brg.)

Sur. 32, Blk. 60
T-2 T & P. R. R.

Rustler Claims
M-60941

Patented

60 mi. N. 32° E. of Van Horn

SCALE: 1 INCH = 300 VARAS

REVISED TO: Feb. 19, 1968

FILE: 101162
JA

CLASSIFICATION: _____ COUNTY: CULBERSON ABSTRACT NO. 174-6160

GENERAL LAND OFFICE — AUSTIN, TEXAS

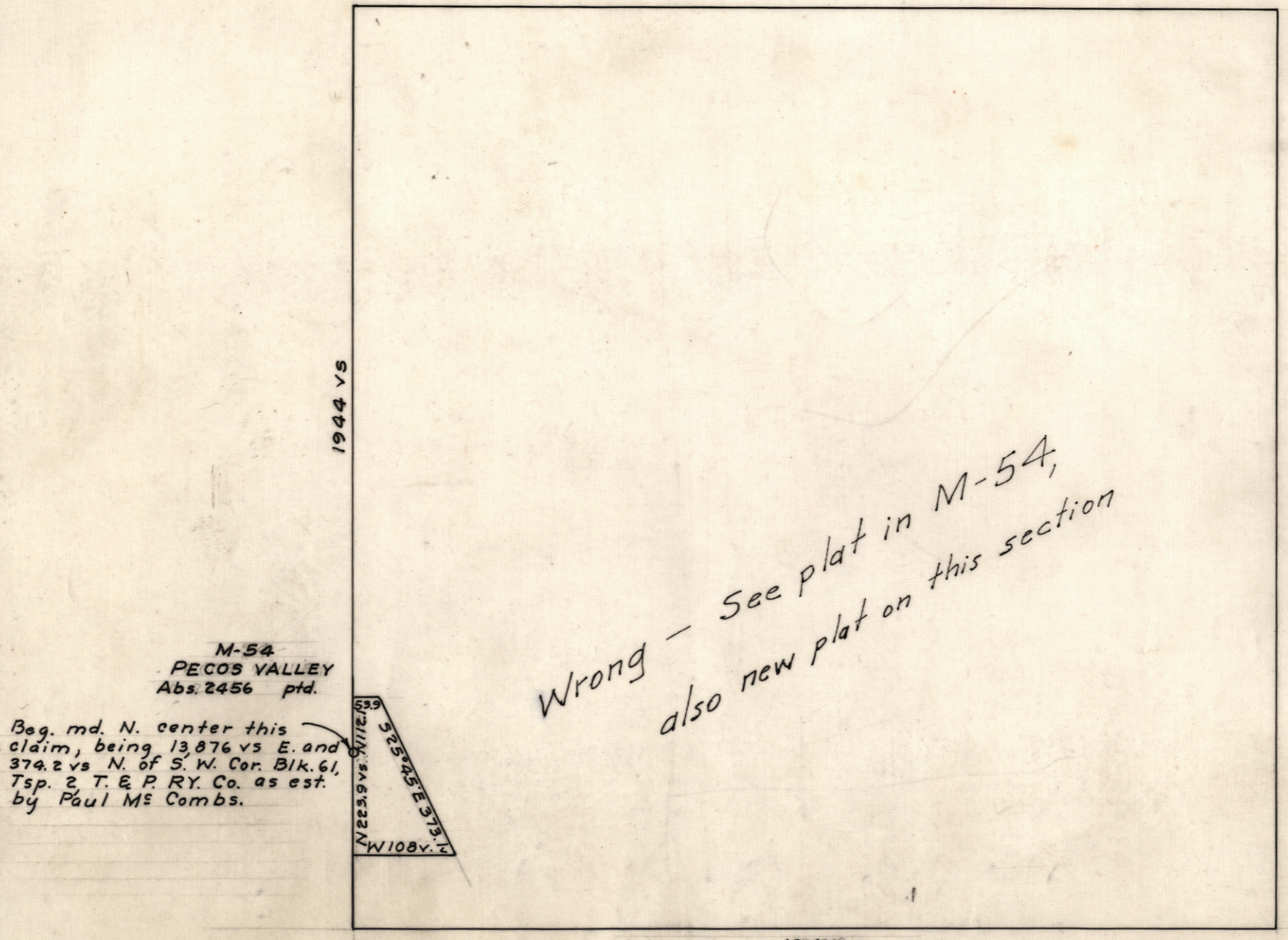


SUR. 44, BLK. 60, TSP. 2, T. & P. RY. CO.
CORR. SUR. 1884 BY PAUL Mc COMBS

58 mi. N32° E of Van Horn

SHEET — OF — SHEETS

N

SCALE: 1 INCH = 300 VARAS

REVISED TO: Apr. 29, 1959

FILE: S-28044 & 101165
R. B.

CLASSIFICATION: _____ COUNTY: Culberson ABSTRACT NO: 174, 6160

GENERAL LAND OFFICE — AUSTIN, TEXAS

SHEET ___ OF ___ SHEETS

N. 88° 25' 9" W. (Claim Loc. Brg.)
W. 1944 vs. (Orig. Brg.)

N. 2° 23' 9" E. (Claim Loc. Brg.)
N. 1944 vs. (Orig. Brg.)

S. 2° 23' 44" W. (Claim Loc. Brg.)
S. 1944 vs. (Orig. Brg.)

| | | | | |
|---|---|---|---|---|
| 216 vs. | 1. 493.85 vs. ptd. | 11. ptd. | 21. ptd. | 31. ptd. |
| 216 vs. | 2. 493.88 vs. ptd. | 12. ptd. | 22. ptd. | 32. ptd. |
| 216 vs. | 3. 493.92 vs. ptd. | 13. ptd. | 23. ptd. | 33. ptd. |
| 216 vs. | 4. 493.95 vs. ptd. | 14. ptd. | 24. ptd. | 34. ptd. |
| 216 vs. | 5. 493.99 vs. ptd. | 15. ptd. | 25. ptd. | 35. ptd. |
| 216 vs. | 6. 494.03 vs. ptd. | 16. ptd. | 26. ptd. | 36. ptd. |
| 216 vs. | 7. 494.06 vs. ptd. | 17. ptd. | 27. ptd. | 37. ptd. |
| 216 vs. | 8. 494.10 vs. ptd. | 18. ptd. | 28. ptd. | 38. ptd. |
| 109.69 | 9. 494.12 vs. ptd. | 19. ptd. | 29. ptd. | 39. ptd. |
| 109.69 | 10. 494.14 vs. ptd. | 20. 493.81 vs. PH | 30. 493.81 vs. ptd. | 40. 493.81 vs. PH |

| | | | | |
|---|---|---|---|---|
| | 493.81 vs. | 493.81 vs. | 493.81 vs. | 493.81 vs. |
| 216 vs. | | | | 216 vs. |
| 216 vs. | | | | 216 vs. |
| 216 vs. | | | | 216 vs. |
| 216 vs. | | | | 216 vs. |
| 216 vs. | | | | 216 vs. |
| 216 vs. | | | | 216 vs. |
| 216 vs. | | | | 216 vs. |
| 109.69 | | | | 109.69 |
| 109.69 | | | | 109.69 |

E. 1944 vs. (Orig. Brg.)
S. 88° 25' 9" E. (Claim Loc. Brg.)

Sur. 44, Blk. 60, T & P Ry. Co.
Sur. Oct. 8, 1878 By J. Kuechler

TORO CLAIMS
M-60972

58 Mi. N. 32° E. of Van Horn

SCALE: 1 INCH = 300 VARAS

REVISED TO: March 5, 1968

FILE: 101165

JA

CLASSIFICATION _____ COUNTY: Culberson _____ ABSTRACT NO. 237

GENERAL LAND OFFICE—AUSTIN, TEXAS

SHEET__OF__SHEETS

(S87°52'E (Claim Loc. Brg.)
E 1900 vs Ptd. Brg.

(N02°08'E (Claim Loc. Brg.)
N 1900 vs Ptd. Brg.

(S02°08'W (Claim Loc. Brg.)
S 1900 vs Ptd.

| | | | | | | | | |
|---|---|---|---|---|---|---|---|---|
| 475.2 vs ptd. | 216 vs 28 ptd. | 216 vs 29 ptd. | 216 vs 30 ptd. | 216 vs 31 ptd. | 216 vs 32 ptd. | 216 vs 33 ptd. | 216 vs 34 ptd. | 216 vs 35 ptd. | 172.8 v. 36 ptd. 475.2 vs |
| 475.2 vs ptd. | 19 | 20 | 21 | 22 | 23 | 24 | 25 | 26 | 27 ptd. 475.2 vs |
| 475.2 vs ptd. | 10 | 11 | 12 | 13 | 14 | 15 | 16 | 17 | 18 ftd. 475.2 vs |
| 475.2 vs ptd. | 1 | 2 | 3 | 4 | 5 | 6 | 7 | 8 | 9 ptd. 475.2 vs |
| | 216 vs ptd. | 216 vs ftd. | 216 vs ftd. | 216 vs ftd. | 216 vs ftd. | 216 vs ftd. | 216 vs ftd. | 216 vs ptd. | 172.8 v. ptd. |

W 1900 vs Ptd. Brg.
(N87°52'W (Claim Loc. Brg.)

Sur. 2, Blk. 108, PSL
Sur. Oct. 1900 By A. H. Parker

May Beth Claims 1-36
M-60840

Note: Claim Loc. Brgs. based on Lambert Grid System - Central Zone.

Approx. 54 mi. N 34°E of Van Horn

SCALE: 1 INCH = 300 VARAS

REVISED: _____ FILE: 101686

R. B.

CLASSIFICATION _____ COUNTY: Culberson ABSTRACT NO. 238

GENERAL LAND OFFICE – AUSTIN, TEX.

SHEET __ OF __ SHEETS

(S87°52'E (Claim Loc. Brg.)
E1900 vs Ptd. Brg.

| | | | | | | | | |
|---|---|---|---|---|---|---|---|---|
| 216 vs 28 | 216 vs 29 | 216 vs 30 | 216 vs 31 | 216 vs 32 | 216 vs 33 | 216 vs 34 | 216 vs 35 | 172.8 vs 36 |
| 475.2 vs Ptd. | Ptd. | Ptd. | Ptd. | Ptd. | Ptd. | Ptd. | Ptd. | Ptd. 475.2 vs |
| 19 | 20 | 21 | 22 | 23 | 24 | 25 | 26 | 27 |
| 475.2 vs Ptd. | Ptd. | Ptd. | Ptd. | Ptd. | Ptd. | Ptd. | Ptd. | Ptd. 475.2 vs |
| 10 | 11 | 12 | 13 | 14 | 15 | 16 | 17 | 18 |
| 475.2 vs Ptd. | Ptd. | Ptd. | Ptd. | Ptd. | Ptd. | Ptd. | Ptd. | Ptd. 475.2 vs |
| 1 | 2 | 3 | 4 | 5 | 6 | 7 | 8 | 9 |
| 472. Ptd. 216 vs | Ptd. 216 vs | Ptd. 216 vs | Ptd. 216 vs | Ptd. 216 vs | Ptd. 216 vs | Ptd. 216 vs | Ptd. 216 vs | Ptd. 172.8 vs |

(N02°08'E (Claim Loc. Brg.)
N1900 vs Ptd. Brg.

S1900 vs Ptd. Brg.
(S02°08'W (Claim Loc. Brg.)

W1900 vs Ptd. Brg.
(N87°52'W (Claim Loc. Brg.)

Sur. 3, Blk. 108, PSL
Sur. Oct. 1900 By A. H. Parker

Longhorn Claims 1-36
M-60837

Note: Claim Location brgs. based on Lambert Grid System – Central Zone.

Approx. 53 mi. N35°E of Van Horn

SCALE: 1 INCH = 300 VARAS

REVISED TO: Aug. 30, 1967

FILE: 101687

R.B.

CLASSIFICATION: _____ COUNTY: Culberson ABSTRACT NO: 240

GENERAL LAND OFFICE — AUSTIN, TEXAS

S87°52'E (Claim Loc. Brg.)
W1900vs Orig. Brg.

| | | | | | | | | |
|---|---|---|---|---|---|---|---|---|
| 216vs 28 ftd. | 216vs 29 ftd. | 216vs 30 ftd. | 216vs 31 ftd. | 216vs 32 ftd. | 216vs 33 ftd. | 216vs 34 ftd. | 216vs 35 ptd. | 172.8vs 36 475.2vs ptd. |
| 475.2vs 19 ftd. | 20 ftd. | 21 ftd. | 22 ftd. | 23 ftd. | 24 ptd. | 25 ptd. | 26 ptd. | 27 475.2vs ptd. |
| 475.2vs 10 ptd. | 11 ptd. | 12 ptd. | 13 ptd. | 14 ftd. | 15 ptd. | 16 ptd. | 17 ptd. | 18 475.2vs ptd. |
| 475.2vs 1 ptd. | 2 ptd. | 3 ptd. | 4 ptd. | 5 ftd. | 6 ftd. | 7 ftd. | 8 ftd. | 9 475.2vs ftd. |
| 216vs ptd. | 216vs ptd. | 216vs ptd. | 216vs ptd. | 216vs ftd. | 216vs ftd. | 216vs ftd. | 216vs ftd. | 172.8vs ftd. |

N02°08'E (Claim Loc. Brg.)
S1900vs Orig. Brg.

N1900vs Orig. Brg.
(Claim Loc. Brg.)
S02°08'W

E1900vs Orig. Brg.
N87°52'W (Claim Loc. Brg.)

Sur. 13, Blk. 108, PSL
Sur. Oct. 1900 By A. H. Parker

Mona Lisa Claims 1-36
M-60991

53 mi. N36°E of Van Horn

SHEET OF SHEETS

SCALE: 1" = 300 VARAS

REVISED TO: Jan. 14, 1968 FILE: 101689

R. B.

CLASSIFICATION _____ COUNTY Culberson _____ ABSTRACT NO. 241

GENERAL LAND OFFICE — AUSTIN, TEXAS

(S87°52'E (Claim Loc. Brg.)
W 2000 vs Ptd. Brg.

| | | | | | | | | | |
|---|---|---|---|---|---|---|---|---|---|
| 476.46 vs ptd. | 216 vs 31 | 216 vs 32 | 216 vs 33 | 216 vs 34 | 216 vs 35 | 216 vs 36 | 216 vs 37 | 216 vs 38 | 216 vs 39 56 v. |
| 476.46 vs ptd. | 21 | 22 | 23 | 24 | 25 | 26 | 27 | 28 | 29 |
| 476.46 vs ptd. | 11 | 12 | 13 | 14 | 15 | 16 | 17 | 18 | 19 |
| 476.46 vs ptd. | 1 | 2 | 3 | 4 | 5 | 6 | 7 | 8 | 9 |

| | | | | | | | | | |
|---|---|---|---|---|---|---|---|---|---|
| 476.46 vs ptd. | 40 | | | | | | | | |
| 476.46 vs ptd. | 30 | | | | | | | | |
| 476.46 vs ptd. | 20 | | | | | | | | |
| 476.46 vs ptd. | 10 | | | | | | | | |

(N02°08'E (Claim Loc. Brg.)
S 1900 vs Ptd. Brg.

(N02°08'E (Claim Loc. Brg.)
N 1900 vs Ptd. Brg.

| | | | | | | | | | |
|---|---|---|---|---|---|---|---|---|---|
| 476.46 vs ptd. | 216 vs | 216 vs | 216 vs | 216 vs | 216 vs | 216 vs | 216 vs | 216 vs | 216 vs 56 v. |

E 2000 vs Ptd. Brg.
(N87°52'W (Claim Loc. Brg.)

Sur. 15, Blk. 108 PSL
Sur. October 1900 By A. H. Parker

Jane Claims 1-40
M-60806

Note: Claim Location bearings based on Lambert Grid System - Central Zone.

Approx. 52 mi. N37°E of Van Horn

SCALE: 1" = 300 VARAS

SHEET OF SHEETS

REVISED TO: _____ FILE: 101690 R.B.

CLASSIFICATION: _____ COUNTY: Culberson ABSTRACT NO: 252

GENERAL LAND OFFICE – AUSTIN, TEXAS

SHEET OF SHEETS

(N87°52'W 1900.8 vs Claim Loc. Brg.)
E 1900 vs Ptd. Brg.

| | | | | | | | | |
|---|---|---|---|---|---|---|---|---|
| 172.8 vs 36 | 216 vs 34 | 216 vs 32 | 216 vs 30 | 216 vs 28 | 216 vs 26 | 216 vs 24 | 216 vs 22 | 216 vs 20 |
| 480.24 vs | | | | | | | | 475.2 vs |
| 35 | 33 | 31 | 29 | 27 | 25 | 23 | 21 | 19 |
| 475.2 vs | | | | | | | | 475.2 vs |
| 18 | 16 | 14 | 12 | 10 | 8 | 6 | 4 | 2 |
| 475.2 vs | | | | | | | | 475.2 vs |
| 17 | 15 | 13 | 11 | 9 | 7 | 5 | 3 | 1 |
| 475.2 vs | | | | | | | | 475.2 vs |
| 172.8 | 216 vs | 216 vs | 216 vs | 216 vs | 216 vs | 216 vs | 216 vs | 216 vs |

(S02°08'W 1905.84 vs Claim Loc. Brg.)
N 1900 vs Ptd. Brg.

S 1900 vs Ptd. Brg.
(N02°08'E 1905.84 vs Claim Loc. Brg.)

W 1900 vs Ptd. Brg.
(S87°52'E 1900.8 vs Claim Loc. Brg.)

Sur. 16, Blk. 108, PSL
Sur. Oct. 1900 By A. H. Parker

Delta Claims 1-36
M-60979

Approx. 48 mi. N41°50'E of Van Horn

SCALE: 1 INCH = 300 VARAS

REVISED TO: Sept. 19, 1967 FILE: 101701

R.B.

CLASSIFICATION: _____ COUNTY: Culberson ABSTRACT NO. 253

GENERAL LAND OFFICE — AUSTIN, TEXAS

(S87°52'E (Claim Loc. Brg.)
E1900 vs Ptd. Brg.

| | | | | | | | | | |
|---|---|---|---|---|---|---|---|---|---|
| 216 vs 31 | 216 vs 32 | 216 vs 33 | 216 vs 34 | 216 vs 35 | 216 vs 36 | 216 vs 37 | 216 vs 38 | 216 vs 39 | 56 40 |
| 475.2 vs | | | | | | | | 475.2 vs | 28.0 28.0 |
| 21 | 22 | 23 | 24 | 25 | 26 | 27 | 28 | 29 | 30 |
| 475.2 vs | | | | | | | | 475.2 vs | |
| 11 | 12 | 13 | 14 | 15 | 16 | 17 | 18 | 19 | 20 |
| 475.2 vs | | | | | | | | 475.2 vs | |
| 1 | 2 | 3 | 4 | 5 | 6 | 7 | 8 | 9 | 10 |
| 475.2 vs | | | | | | | | 475.2 vs | |
| 216 vs | 216 vs | 216 vs | 216 vs | 216 vs | 216 vs | 216 vs | 216 vs | 216 vs | 56 |

(N02°08'E Nl900 vs)

(S1900 vs Ptd. Brg.)
(S02°08'W (Claim Loc. Brg.)

W2000 vs
N87°52'W (Claim Loc. Brg.)

Sur. 1, Blk. 108, PSL
Sur. Oct. 1900 By A. H. Parker

Velma Claims No's. 1-40
M-60775 Ftd.

Approx. 54 mi. N36°E of Van Horn

Note: Brgs. based on Lambert Grid System Central Zone.

SHEET — OF — SHEETS

SCALE: 1 INCH = 300 VARAS

REVISED TO: June 23, 1967

FILE: 101702
R. B.

COUNTY: Culberson ABSTRACT NO: 254

(S. 87°52' E. 2000vs. Claim Loc. Brg.)
E. 2000vs. ptd.

(N. 02°08' E. 1900.8vs. Claim Loc. Brg.)
N. 1900vs. ptd.

| | | | | | | | | | |
|---|---|---|---|---|---|---|---|---|---|
| 475.2vs. | 31 Ftd. | 32 Ftd. | 33 Ftd. | 34 Ftd. | 35 Ftd. | 36 Ftd. | 37 Ftd. | 38 Ftd. | 39 Ftd. | 40 475.2vs. |
| 475.2vs. | 21 Ftd. | 22 Ftd. | 23 Ftd. | 24 Ftd. | 25 Ftd. | 26 Ftd. | 27 Ftd. | 28 Ftd. | 29 Ftd. | 30 475.2vs. |
| 475.2vs. | 11 Ftd. | 12 Ftd. | 13 Ftd. | 14 Ftd. | 15 Ftd. | 16 Ftd. | 17 Ftd. | 18 Ftd. | 19 Ftd. | 20 475.2vs. |
| 475.2vs. | 1 Ftd. | 2 Ftd. | 3 Ftd. | 4 Ftd. | 5 Ftd. | 6 Ftd. | 7 Ftd. | 8 Ftd. | 9 Ftd. | 10 475.2vs. |
| 216vs. | 216vs. | 216vs. | 216vs. | 216vs. | 216vs. | 216vs. | 216vs. | 216vs. | 216vs. | 56 |

S. 1900vs. ptd.
(S. 02°08' W. 1900.8vs. Claim Loc. Brg.)

W. 2000vs. ptd.
(N. 87°52' W. 2000vs. Claim Loc. Brg.)

# SEC. 14, BLK. 108, PUB. SCH. LAND
## Sur. Oct. 1900 by A.H. Parker

Norma Claims Nos. 1-40
M-60753

SCALE: 1 inch = 300 varas

REVISED TO: August 24, 1967

FILE: 101703

COUNTY: Culberson ABSTRACT NO: 258

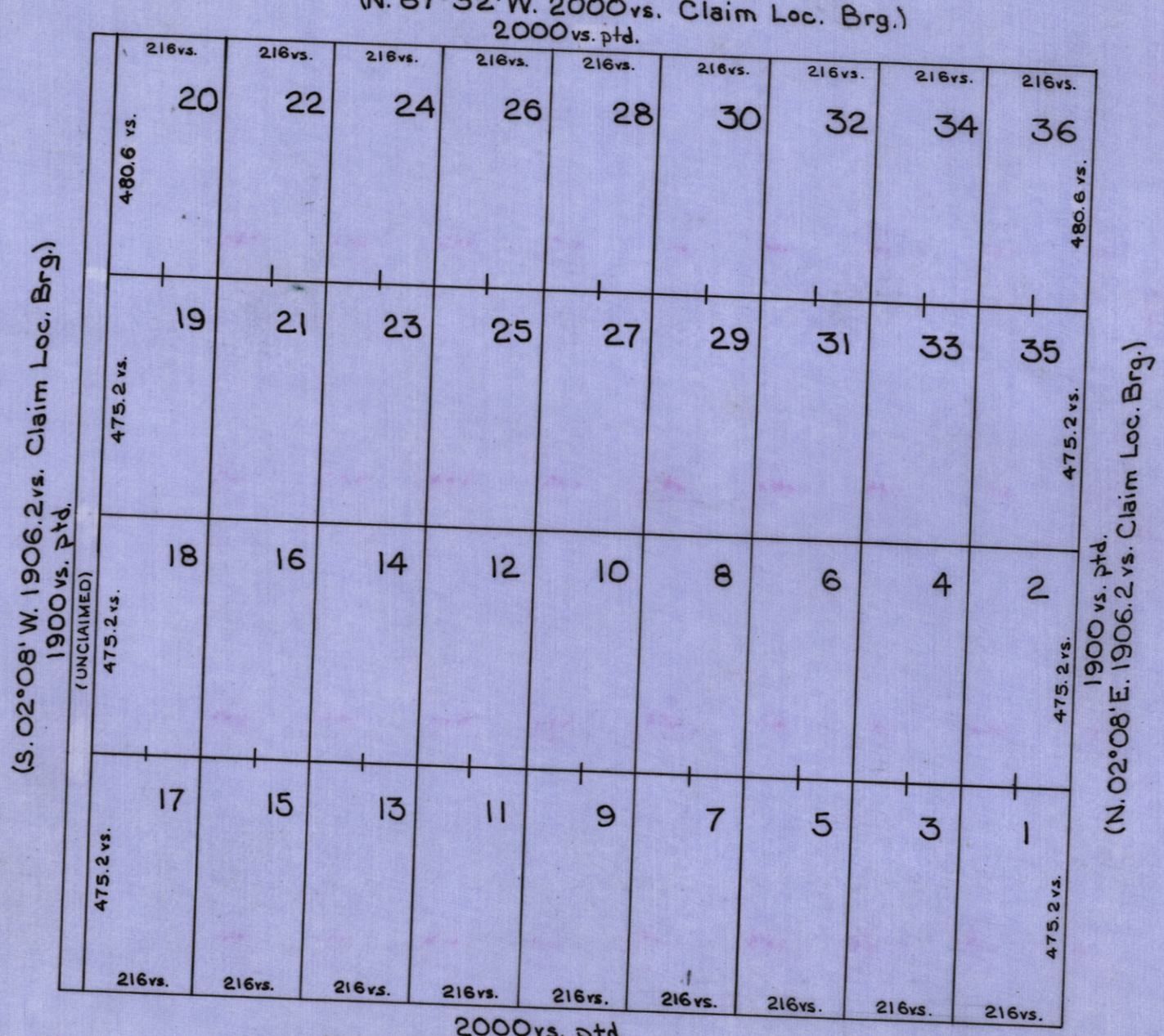


All bearings based on Lambert Grid, Central Zone of Texas.

# SEC. 28, BLK. 108 PUB. SCH. LAND
## Sur. Oct. 1900 by A.H. Parker

Gamma Claims Nos. 1-36
M-61012

Approx. 48 Miles N. 42°E. from Van Horn

SCALE: 1 inch = 300 varas

REVISED TO: August 22, 1967

FILE: 101707

CLASSIFICATION: _____ COUNTY: CULBERSON ABSTRACT NO. 337

GENERAL LAND OFFICE — AUSTIN, TEXAS

SHEET — OF — SHEETS

(N. 89°54'05"E. 1905.8 vs. Claim Loc. Brg.)
S. 89°58'21"W. 1906.35 vs. Ptd.

| | | | | | | | | |
|---|---|---|---|---|---|---|---|---|
| 177.8 vs. 17 M-60770 OTRO 475.2 vs. Ptd. 89.15 89.15 | 216 15 M-60770 OTRO Ptd. 108 108 | 216 13 M-60770 OTRO Ptd. 108 108 | 216 11 M-60770 OTRO Ptd. 108 108 | 216 9 M-60770 OTRO Ptd. 108 108 | 216 7 M-60770 OTRO Ptd. 108 108 | 216 5 M-60770 OTRO Ptd. 108 108 | 216 3 M-60770 OTRO Ptd. 108 108 | 216 vs. 1 M-60770 OTRO 475.2 vs. Ptd. 108 108 |
| 18 475.2 M-60770 OTRO Ptd. 178.8 | 16 M-60770 " Ptd. 216 | 14 M-60770 " Ptd. 216 | 12 M-60770 " Ptd. 216 | 10 M-60770 " Ptd. 216 | 8 M-60770 " Ptd. 216 | 6 M-60770 " Ptd. 216 | 4 M-60770 " Ptd. 216 | 2 M-60770 OTRO 475.2 vs. Ptd. 216 |
| 35 475.2 M-60770 OTRO Ptd. 89.65 89.65 | 33 M-60770 " Ptd. 108 108 | 31 M-60770 " Ptd. 108 108 | 29 M-60770 " Ptd. 108 108 | 27 M-60770 " Ptd. 108 108 | 25 M-60770 " Ptd. 108 108 | 23 M-60770 " Ptd. 108 108 | 21 M-60770 " Ptd. 108 108 | 19 M-60770 OTRO 475.2 Ptd. 108 108 |
| 36 472.7 vs. M-60770 OTRO Ptd. 179.7 vs. | 34 M-60770 OTRO Ptd. 216 | 32 M-60770 OTRO Ptd. 216 | 30 M-60770 OTRO Ptd. 216 | 28 M-60770 OTRO Ptd. 216 | 26 M-60770 OTRO Ptd. 216 | 24 M-60770 OTRO Ptd. 216 | 22 M-60770 OTRO Ptd. 216 | 20 M-60770 OTRO 473.5 vs. Ptd. 216 vs. |

(N. 0°23'50"W. 1898.3 vs. Claim Loc. Brg.)
S. 0°23'14"E. 1899.04 vs. Ptd.

N. 0°26'20"W. 1899.96 vs. Ptd.
(S. 0°27'40"E. 1899.1 vs. Claim Loc. Brg.)

N. 89°59'59"E. 1908.35 vs. Ptd.
(S. 89°59'25"W. 1907.7 vs. Claim Loc. Brg.)

SEC. 13, BLK. 109, PUB. SCH. LAND
SUR. SEPT. 1960 - BY W.F. SOWELL

50 Mi. N. 34° E. from Van Horn

C.E.C.

SCALE: 1 INCH = 300 VARAS

REVISED TO: June 12, 1967 FILE: 105609

CLASSIFICATION: _____ COUNTY: Culberson ABSTRACT NO: 430

GENERAL LAND OFFICE - AUSTIN, TEXAS

SHEET OF SHEETS

(East-Claim Loc. Brg.)
W 1985 vs Ptd. Brg.

50.76v. 50.76v.

| | ptd. 1 | ptd. 11 | ptd. 21 | ptd. 31 | |
|---|---|---|---|---|---|
| 216vs | 475.2vs 2 ptd. | 475.2vs 12 ptd. | 475.2vs 22 ptd. | 475.2vs 32 ptd. | 216vs |
| 216vs | 3 ptd. | 13 ptd. | 23 ptd. | 33 ptd. | 216vs |
| 216vs | 4 ptd. | 14 ptd. | 24 ptd. | 34 ftd. | 216vs |
| 216vs | 5 ptd. | 15 ptd. | 25 ftd. | 35 ftd. | 216vs |
| 216vs | 6 ptd. | 16 ptd. | 26 ftd. | 36 ftd. | 216vs |
| 216vs | 7 ptd. | 17 ptd. | 27 ftd. | 37 ftd. | 216vs |
| 216vs | 8 ptd. | 18 ptd. | 28 ptd. | 38 ptd. | 216vs |
| 216vs | 9 ftd. | 19 ptd. | 29 ptd. | 39 ptd. | 216vs |
| 216vs | 10 ftd. 475.2vs | 20 ftd. 475.2vs | 30 ftd. 475.2vs | 40 ftd. 475.2vs | 216vs |

(North-Claim Loc. Brg.)
S0°18' W 1900.8vs Ptd. Brg.

N 1900.8vs Ptd. Brg.
(South-Claim Loc. Brg.)

E 1995 vs Ptd. Brg.
(West-Claim Loc. Brg.)

Sur. 7, Blk. 42, PSL
Sur. Nov. 25, 1911 By R. S. Dod

Opal Claims 1-40
M-60986

Approx. 49 mi. N40°E of Van Horn

SCALE: 1 INCH = 300 VARAS

REVISED TO: Sept. 20, 1967 FILE: 107420

R.B.

CLASSIFICATION: _____ COUNTY: Culberson ABSTRACT NO. 609

GENERAL LAND OFFICE—AUSTIN, TEXAS

SHEET OF SHEETS

(N89°52'20"E 1972.4vs Claim Loc. Brg.)
E 1900vs Ptd. Brg.

(N0°02'45"E 2009.4vs Claim Loc. Brg.)
N2004 vs Ptd. Brg.

| | | | | | | | | | |
|---|---|---|---|---|---|---|---|---|---|
| 71.6 37 475.2vs | 216vs 17 | 216vs 15 | 216vs 13 | 216vs 11 | 216vs 9 | 216vs 7 | 216vs 5 | 216vs 3 | 172.8v. 1 475.2vs |
| 38 475.2 | 18 | 16 NW 1/4 | 14 | 12 | 10 | 8 | 6 | 4 | 2 475.2vs |
| 39 540vs | 35 | 33 | 31 | 29 | 27 Forfeited | 25 | 23 | 21 | 19 540vs |
| 40 519vs | 36 | 34 | 32 | 30 | 28 | 26 | 24 | 22 | 20 519vs |
| 71.8 | 216vs | 216vs | 216vs | 216vs | 216vs | 216vs | 216vs | 216vs | 172.8v. |

S2004 vs Ptd. Brg.
(S0°02'45"W 2009.4 vs Claim Loc. Brg.)

W 2021vs Ptd. Brg.
(S89°52'20"W 1972.4vs Claim Loc. Brg.)

Sur. 40, Blk. 60, Tsp. 5
Sur. Nov. 3, 1878 By Jacob Kuechler

Barbara Tracts 1-40
M-60888
Forfeited

Approx. 42 mi. N53°E of Van Horn

SCALE: 1 INCH = 300 VARAS

REVISED TO: Sept. 1, 1967 FILE: 109157

R. B.

CLASSIFICATION: _____ COUNTY: Culberson ABSTRACT NO. 1266

GENERAL LAND OFFICE — AUSTIN, TEXAS

(S87°58'46"E 1897.38vs Claim Loc. Brg.)
E1900vs Ptd. Brg.

| | | | | | | | | |
|---|---|---|---|---|---|---|---|---|
| 216vs 36 | 216vs 35 | 216vs 34 | 216vs 33 | 216vs 32 | 216vs 31 | 216vs 30 | 216vs 29 | 169.38v 28 |
| 483.04vs | | | | | | | | 483.23vs |
| | | | N87° | 58'27" | W | | | 169.51v. |
| 19 | 20 | 21 | 22 | 23 | 24 | 25 | 26 | 27 |
| 475.20vs | | | | | | | | 475.20vs |
| 18 | 17 | 16 | 15 | 14 | 13 | 12 | 11 | 10 |
| 475.20vs | | | | | | | | 475.20vs |
| | | | | | | | N1°18'58"E | 169.64v. |
| 1 | 2 | 3 | 4 | 5 | 6 | 7 | 8 | 9 |
| 475.20vs | | | | | | | | 475.20vs |
| 216vs | 216vs | 216vs | 216vs | 216vs | 216vs | 216vs | 216vs | 169.88v. |

(N1°18'58"E 1908.64vs Claim Loc. Brg.)
N1900vs Ptd. Brg.

(S1°18'06"W 1908.83vs Claim Loc. Brg.)
S1900vs Ptd. Brg.

169.75v

W1900vs Ptd. Brg.
(N87°58'27"W 1897.88vs Claim Loc. Brg.)

Sur. 15, Blk. 113, PSL
Sur. Oct. 1900 By A. H. Parker

Jackie Claims Nos. 1-36
M-60758
Forfeited

Approx. 62 mi. N41°E of Van Horn

Note: Claim Location bearings based on Lambert Grid System - Central Zone.

SHEET ___ OF ___ SHEETS

SCALE: 1 INCH = 300 VARAS

REVISED TO: June 2, 1967

FILE: 103302
R.B.

CLASSIFICATION: _____ COUNTY: CULBERSON ABSTRACT NO. 1268 & 6393

GENERAL LAND OFFICE — AUSTIN, TEXAS

1900.8 vs.

| | | | | | | | | |
|---|---|---|---|---|---|---|---|---|
| 9 — 216 vs. — 475.2 vs. — M-60421 R. COX — ptd 108 108 | 8 — 216 — M-60421 R. COX — ptd 108 108 | 7 — 216 — M-60421 R. COX — ptd 108 108 | 6 — 216 — M-60421 R. COX — ptd 108 108 | 5 — 216 — M-60421 R. COX — ptd 108 108 | 4 — 216 — M-60421 R. COX — ptd 108 108 | 3 — 216 — M-60421 R. COX — ptd 108 108 | 2 — 216 — M-60421 R. COX — ptd 108 108 | 1 — 174.6 vs. — M-60421 R. COX — 475.2 vs. — ptd 87.3 87.3 |
| 10 — 475.2 — M-60421 R. COX — ptd 216 vs. | 11 — M-60421 R. COX — ptd 216 | 12 — M-60421 R. COX — ptd 216 | 13 — M-60421 R. COX — ptd 216 | 14 — M-60421 R. COX — ptd 216 | 15 — M-60421 R. COX — ptd 216 | 16 — M-60421 R. COX — ptd 216 | 17 — M-60421 R. COX — ptd 216 | 18 — M-60421 R. COX — 475.2 — ptd 174.6 vs. |
| 27 — 475.2 — M-60421 R. COX — ptd 108 108 | 26 — M-60421 R. COX — ptd 108 108 | 25 — M-60421 R. COX — ptd 108 108 | 24 — M-60421 R. COX — ptd 108 108 | 23 — M-60421 R. GOX — ptd 108 108 | 22 — M-60421 R. COX — ptd 108 108 | 21 — M-60421 R. COX — ptd 108 108 | 20 — M-60421 R. COX — ptd 108 108 | 19 — M-60421 R. COX — 475.2 — ptd 87.3 87.3 |
| 28 — 475.2 vs. — M-60421 R. COX — ptd 216 vs. | 29 — M-60421 R. COX — ptd 216 | 30 — M-60421 R. COX — ptd 216 | 31 — M-60421 R. COX — ptd 216 | 32 — M-60421 R. COX — ptd 216 | 33 — M-60421 R. COX — ptd. 216 | 34 — M-60421 R. GOX — ptd 216 | 35 — M-60421 R. COX — ptd 216 | 36 — M-60421 R. COX — 475.2 vs. — ptd 174.6 |

950.4 vs. (left) 950.4 vs. (right)

1900.8 vs.

SEC. 10, BLK. III, PUB. SCH. LAND

N/2 Surveyed 3-28-1960 by W.F. Sowell, S/2 Surveyed 4-26-1946 by same

60 mi. N. 44° E. of Van Horn

C.E.C.

REVISED TO: Feb. 15, 1967

FILE: 103700 & 143960

SCALE: 1 INCH = 300 VARAS

SHEET — OF — SHEETS

CLASSIFICATION: _____ COUNTY: CULBERSON ABSTRACT NO. 1270

GENERAL LAND OFFICE — AUSTIN, TEXAS

(E 1901.5 vs Claim Loc. Brg.)
E 1900 vs. Ptd. Brg.

(N 1901.5 vs Claim Loc. Brg.)
S 1900 vs. Ptd. Brg.

| | | | | | | | |
|---|---|---|---|---|---|---|---|
| 9 ptd 475.2 M-60423 R. COX "A" 216 vs. | 8 ptd 216 vs. M-60423 R. COX "A" 216 | 7 ptd 216 vs. M-60423 R. COX "A" 216 | 6 ptd 216 vs. M-60423 R. COX "A" 475.2 216 | M-60423 R. COX "A" 5 ptd 475.2 86.8 | 475.2 vs 19 Big Jim M-60423 ptd | 475.2 vs 28 Big Jim M-60423 ptd. | |
| 10 ptd 475.2 M-60423 R. COX "A" 216 | 11 ptd M-60423 R. COX "A" 216 | 12 ptd M-60423 R. COX "A" 216 | 13 ptd M-60423 R. COX "A" 475.2 216 | M-60423 R. COX "A" 14 ptd 475.2 86.8 | 20 Big Jim M-60423 ptd. | 29 Big Jim M-60423 ptd. | |
| 27 ptd 475.2 M-60423 R. COX "A" 108 108 | 26 ptd M-60423 R. COX "A" 108 108 | 25 ptd M-60423 R. COX "A" 108 108 | 24 ptd M-60423 R. COX "A" 475.2 108 108 | M-60423 R. COX "A" 23 ptd 475.2 43.4 | 21 Big Jim M-60423 ptd | 30 Big Jim M-60423 ptd. | |
| 28 ptd 475.9 M-60423 R. COX "A" 216 | 29 ptd M-60423 R. COX "A" 216 | 30 ptd M-60423 R. COX "A" 216 | 31 ptd M-60423 R. COX "A" 475.9 216 | M-60423 R. COX "A" 32 ptd 475.9 86.8 | 22 Big Jim M-60423 ptd | 31 Big Jim M-60423 ptd. | |
| | | | | | 23 Big Jim M-60423 ptd. | 32 Big Jim M-60423 ptd. | |
| | | | | | 24 Big Jim M-60423 ptd. | 33 Big Jim M-60423 ptd. | |
| | | | | | 25 Big Jim M-60423 ptd. | 34 Big Jim M-60423 ptd. | |
| | | | | | 26 Big Jim M-60423 ptd. | 35 Big Jim M-60423 ptd. | |
| | | | | | 27 Big Jim M-60423 475.2 vs ptd | 36 Big Jim M-60423 ptd 475.2 vs | |

W 1900 vs. Ptd. Brg.
(W 1901.5 vs Claim Loc. Brg.)

SUR. 14, BLK. III, PUB. SCH. LAND
SUR. OCTOBER 1900, A.H. PARKER

R-Cox Claims 5-14, 23-32 & Big Jim Claims 19-36
M-60423

62 mi. N. 45° E. of Van Horn

C.E.C.

SCALE: 1 INCH = 300 VARAS

SHEET — OF — SHEETS

REVISED TO: Feb. 15, 1967 FILE: 103702

CLASSIFICATION: _____ COUNTY: CULBERSON ABSTRACT NO. 1271

GENERAL LAND OFFICE — AUSTIN, TEXAS

SHEET — OF — SHEETS

(S. 87°58'46"E. 1897.34 Claim Loc. Brg.)
E. 1900 Pfd.

| | | | | | | | | |
|---|---|---|---|---|---|---|---|---|
| 169.34 28 M-60912 HORSESHOE Fd 84.73 vs 84.73 | 216 29 M-60912 HORSESHOE Fd 108 108 | 216 30 M-60912 HORSESHOE Fd 108 108 | 216 31 M-60912 HORSESHOE Fd 108 108 | 216 32 M-60912 HORSESHOE Fd 108 108 | 216 33 M-60912 HORSESHOE Fd 108 108 | 216 34 M-60912 HORSESHOE Fd 108 108 | 216 35 M-60912 HORSESHOE Fd 108 108 | 216 vs 36 M-60912 HORSESHOE 477.38 vs. Fd 108 vs 108 |
| 477.2 vs. M-60912 HORSESHOE Fd 19 | 20 Fd " | 21 Fd " | 22 Fd " | 23 Fd " | 24 Fd " | 25 Fd " | 26 Fd " | M-60912 HORSESHOE 477.2 vs. Fd 27 |
| 477.2 vs. M-60912 HORSESHOE Fd 10 | 11 Fd " | 12 Fd " | 13 Fd " | 14 Fd " | 15 Fd " | 16 Fd " | 17 Fd " | M-60912 HORSESHOE 477.2 vs. Fd 18 |
| 477.2 vs. M-60912 HORSESHOE Fd 84.86 vs 84.86 | 1 Fd 108 108 | 2 Fd 108 108 | 3 Fd 108 108 | 4 Fd 108 108 | 5 Fd 108 108 | 6 Fd 108 108 | 7 Fd 108 108 | 8 Fd 108 108 | M-60912 HORSESHOE 477.2 vs. Fd 9 108 vs 108 |
| 169.86 vs. | 216 | 216 | 216 | 216 | 216 | 216 | 216 | 216 | 216 vs. |

(N. 01°18'06"E. 1908.8 Claim Loc. Brg.)
N. 1900 Pfd.

S. 1900 Pfd.
(S. 01°17'04"W. 1908.98 Claim Loc. Brg.)

W. 1900 Pfd.
(N. 87°58'29"W. 1897.86 Claim Loc. Brg.)

Sec. 14, Blk. 113 PUB. SCH. LAND
Sur. Oct. 1900 By A.H. Parker - Pfd.

* All bearings based on Lambert Grid, Central Zone of Texas.

66 Miles N. 42°E. from Van Horn

C. E. C.

REVISED TO: March 8, 1968

FILE: 104292

SCALE: 1 INCH = 300 VARAS

CLASSIFICATION: _____ COUNTY: CULBERSON ABSTRACT NO. 1273

GENERAL LAND OFFICE — AUSTIN, TEXAS

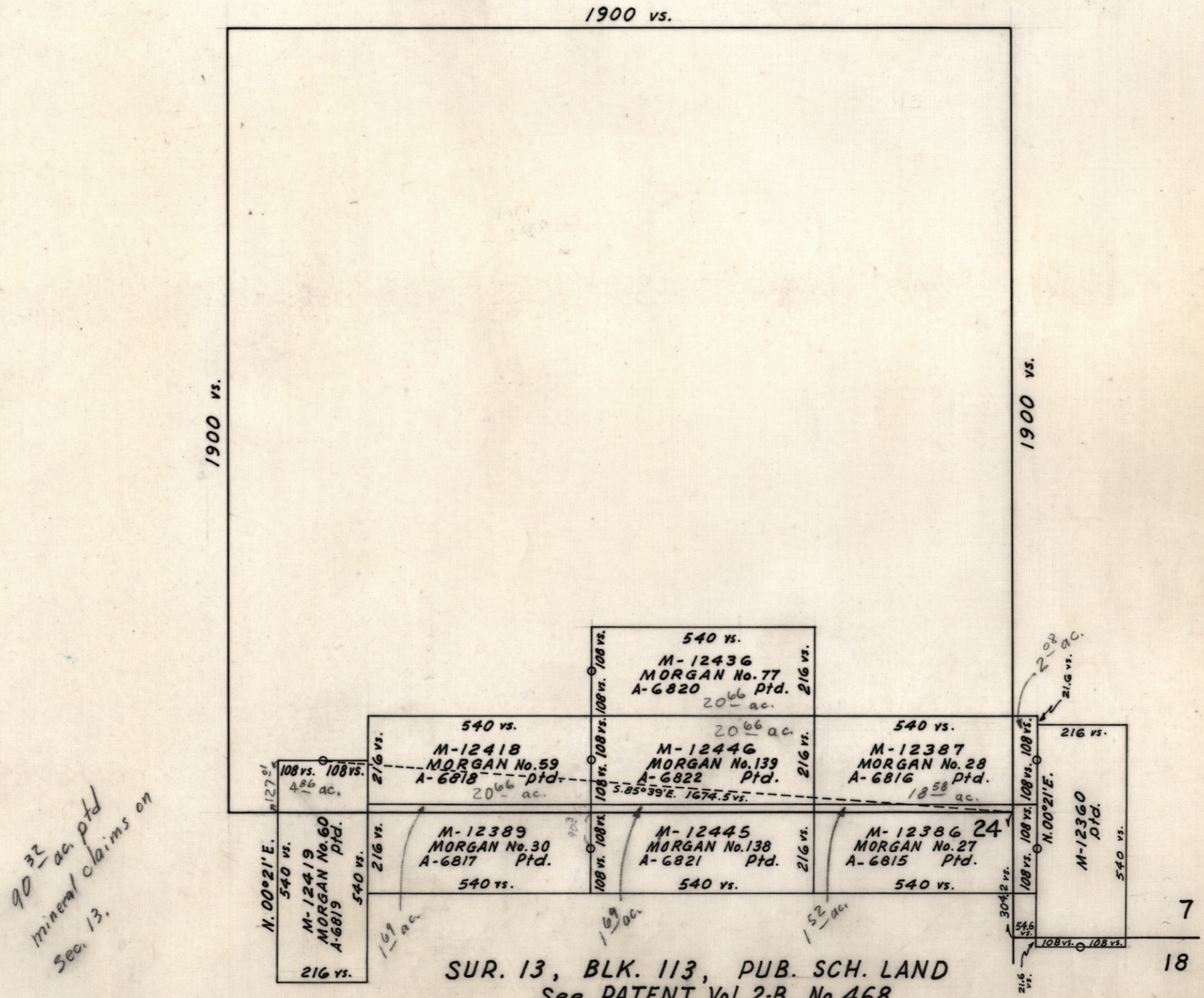


SUR. 13, BLK. 113, PUB. SCH. LAND
See PATENT Vol. 2-B, No. 468

63 mi. N. 43° E. of Van Horn

See Sketch Files "E.M." & "R.J."

C.E.C.

SCALE: 1 INCH = 300 VARAS

SHEET — OF — SHEETS

REVISED TO: JAN. 2, 1967 FILE: 105099

CLASSIFICATION _____ COUNTY: Culberson ABSTRACT NO. 1285

GENERAL LAND OFFICE — AUSTIN, TEXAS

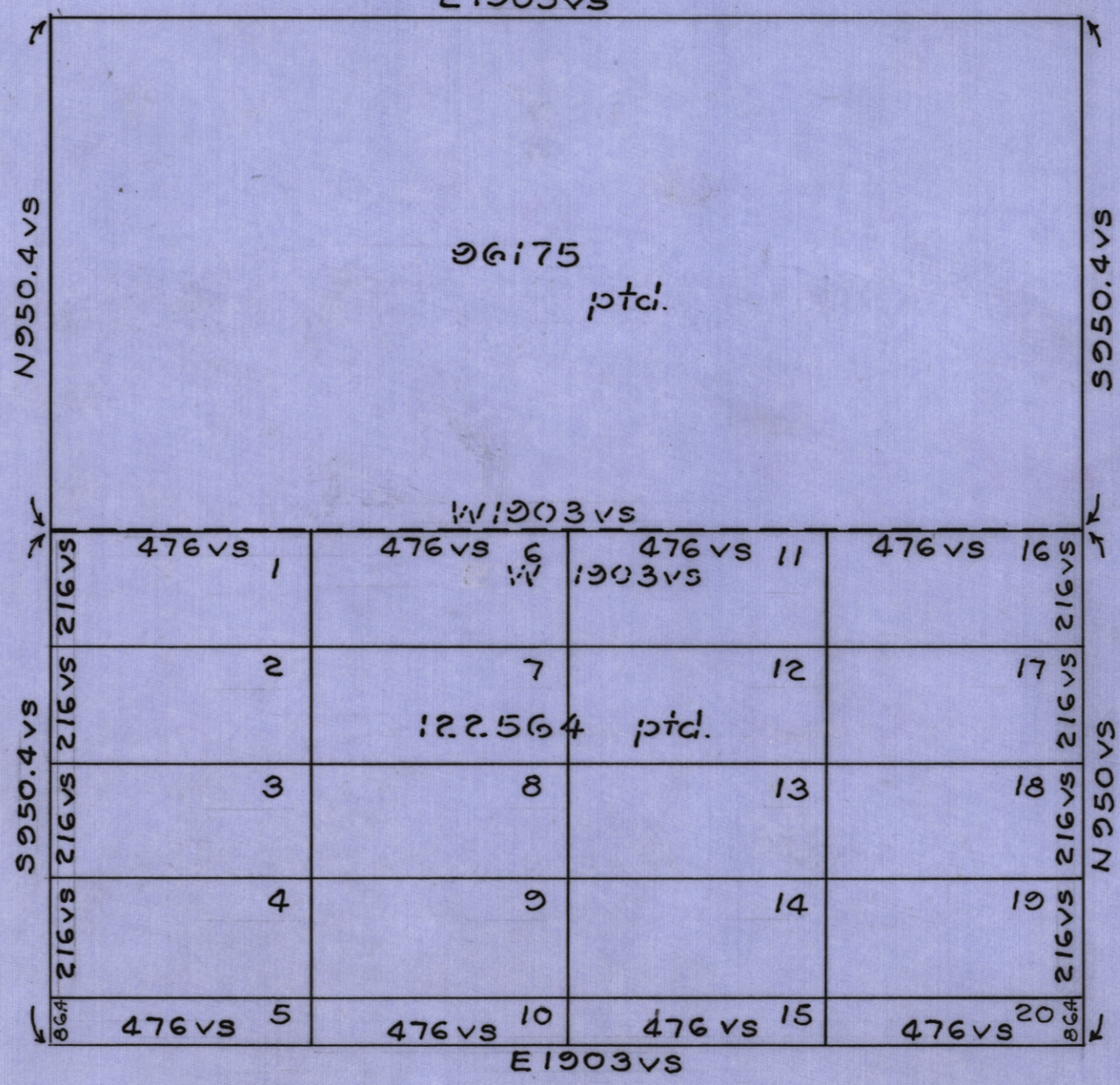


Sec. 22, Blk. 52, PSL
N½ Sur. June 1, 1949; S½ Sur. Apr. 6, 1946
By W. F. Sowell
Yeso Claims Nos. 1-20
M-60957 Fld.

Approx. 58 mi. N 47° E of Van Horn

REVISED TO: Aug. 15, 1967

FILE: 122564 96175 R.B.

SHEET ___ OF ___ SHEETS

SCALE: 1 INCH = 300 VARAS

CLASSIFICATION: _____ COUNTY: CULBERSON ABSTRACT NO. 1503

GENERAL LAND OFFICE — AUSTIN, TEXAS

1900

| | | | | | | | | | |
|---|---|---|---|---|---|---|---|---|---|
| 216 vs. 17 | 216 15 | 216 13 | 216 11 | 216 S.89°57'45"E. 9 | 216 1899.8 vs. 7 | 216 5 | 216 3 | 171.8 vs. 1 | |
| 475.2 vs. M-60464 SINCO Ftd. 108 108 | M-60464 SINCO Ftd. 108 108 | M-60464 SINCO Ftd. 108 108 | M-60464 SINCO Ftd. 108 108 | M-60464 SINCO Ftd. 108 108 | M-60464 SINCO Ftd. 108 108 | M-60464 SINCO Ftd. 108 108 | M-60464 SINCO Ftd. 108 108 | M-60464 SINCO Ftd. 85.95 85.95 | 475.2 |
| 18 | 16 | 14 | 12 | 10 | 8 | 6 | 4 | 2 | |
| 475.2 M-60464 SINCO Ftd. 216 | M-60464 SINCO Ftd. 216 | M-60464 SINCO Ftd. 216 | M-60464 SINCO Ftd. 216 | M-60464 SINCO Ftd. 216 | M-60464 SINCO Ftd. 216 | M-60464 SINCO Ftd. 216 | M-60464 SINCO Ftd. 216 | M-60464 SINCO Ftd. 172 | 475.2 1908.3 |
| 35 | 33 | 31 | 29 | 27 | 25 | 23 | 21 | 19 | |
| N.0°38'00"W. M-60464 SINCO Ftd. 108 108 | M-60464 SINCO Ftd. 108 108 | M-60464 SINCO Ftd. 108 108 | M-60464 SINCO Ftd. 108 108 | M-60464 SINCO Ftd. 108 108 | M-60464 SINCO Ftd. 108 108 | M-60464 SINCO Ftd. 108 108 | M-60464 SINCO Ftd. 108 108 | M-60464 SINCO Ftd. 86.1 86.1 | S.0°39'10"E. 475.2 |
| 36 | 34 | 32 | 30 | 28 | 26 | 24 | 22 | 20 | |
| 482.7 vs. M-60464 SINCO Ftd. 216 vs. | M-60464 SINCO Ftd. 216 | M-60464 SINCO Ftd. 216 | M-60464 SINCO Ftd. 216 | M-60464 SINCO Ftd. N.89°57'30"W. 216 | M-60464 SINCO Ftd. 1900.3 vs. 216 | M-60464 SINCO Ftd. 216 | M-60464 SINCO Ftd. 216 | M-60464 SINCO Ftd. 172.3 vs. | 482.7 |

1900

1900 1900

SEC. 19, BLK. 111, PUB. SCH. LAND
SUR. OCT., 1900 BY A.H. PARKER

56 Mi. N.43°E. from Van Horn

C.E.C.

REVISED TO: MARCH 1, 1967 FILE: 110659

SHEET — OF — SHEETS

SCALE: 1 INCH = 300 VARAS

CLASSIFICATION: _____ COUNTY: Culberson ABSTRACT NO. 1537

GENERAL LAND OFFICE — AUSTIN, TEXAS

SHEET — OF — SHEETS

(N89°59'30"W 1899.3vs Claim Loc. Brg.)
W 1900vs Ptd. Brg.

| | | | | | | | | |
|---|---|---|---|---|---|---|---|---|
| 475.2vs Ptd. | 216vs 17 | 216vs 15 | 216vs 13 | 216vs 11 | 216vs 9 | 216vs 7 | 216 vs 5 | 216vs 3 | 171.3 vs 1 475.2vs Ptd. |
| 475.2vs Ptd. | 18 | 16 | 14 | 12 | 10 | 8 | 6 | 4 | 2 475.2vs Ptd. |
| 475.2vs Ptd. | 35 | 33 | 31 | 29 | 27 | 25 | 23 | 21 | 19 475.2vs Ptd. |
| 478.2vs Ptd. | 36 | 34 | 32 | 30 | 28 | 26 | 24 | 22 | 20 479 vs Ptd. |
| | 216vs | 216vs | 216vs | 216vs | 216vs | 216vs | 216vs | 216vs | 171.9v. |

(N0°37'00"W 1903.8vs Claim Loc. Brg.)
S1900vs Ptd. Brg.

N0°37'00"W

N1900vs Ptd. Brg.
(S0°38'00"E 1904.6vs Claim Loc. Brg.)

E1900vs Ptd.
(N89°59'10"W 1899.9vs Claim Loc. Brg.)

Sur. 12, Blk. 110, PSL
Sur. Oct. 1900 By A. H. Parker

Choctaw Tracts No's. 1-36
M-60605

Approx. 57 mi. N40°E of Van Horn

SCALE: 1 INCH = 300 VARAS

REVISED TO: May 30, 1967

FILE: 95071
R. B.

CLASSIFICATION: _____ COUNTY: Culberson ABSTRACT NO. 1543 & 4421

GENERAL LAND OFFICE – AUSTIN, TEXAS

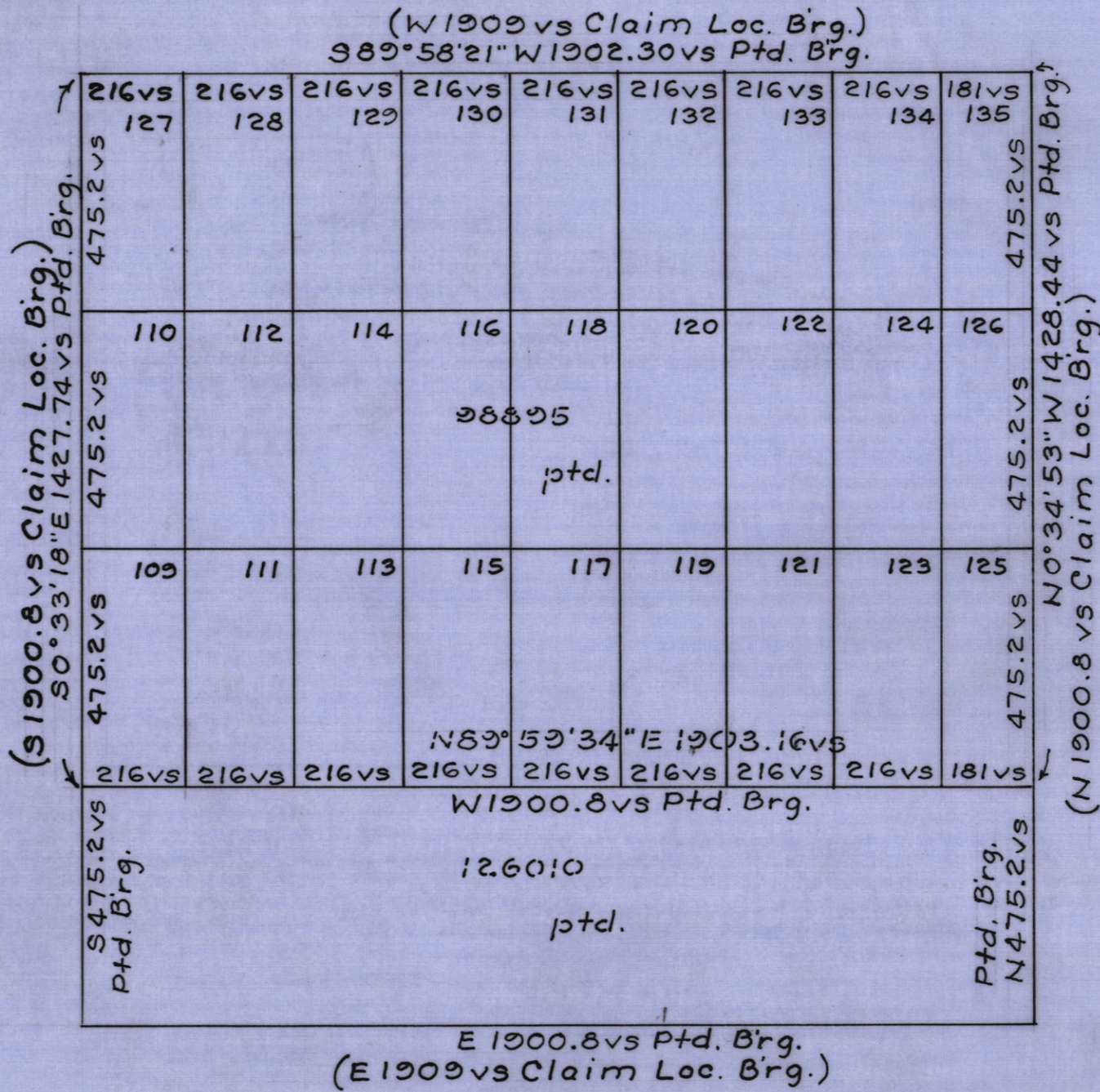


S 1/4 Sur. 10, PSL, Blk. 110 Sur. Dec. 23, 1920
By Wm. W. Irby – N 3/4, Sur. Sept. 1960
By W. F. Sowell

Cedar Claims Nos. 109–135
M-60865
Forfeited

Approx. 56 mi. N37°E of Van Horn

SCALE: 1 INCH = 300 VARAS

SHEET OF SHEETS

REVISED TO: Sept. 13, 1967

FILE: 126010, 98895

R.B.

CLASSIFICATION: _____ COUNTY: Culberson ABSTRACT NO. 1850

GENERAL LAND OFFICE — AUSTIN, TEXAS

E 1900 vs Ptd. Brg.
(S88°04'25"E 1901.5 vs Claim Loc. Brg.)

| | | | | | | | | | |
|---|---|---|---|---|---|---|---|---|---|
| 280.8 vs Ptd | 216 v. 1-36 Ptd | 216 vs 1-35 Ptd | 216 vs 1-34 Ptd | 216 vs 1-33 Ptd | 216 vs 1-32 Ptd | 216 vs 1-31 Ptd | 216 vs 1-30 Ptd | 216 vs 1-29 Ptd | 173.5 v. 1-28 Ptd 280.8 v. |
| 540 vs Ptd | 1-19 | 1-20 | 1-21 | 1-22 | 1-23 | 1-24 | 1-25 | 1-26 | 1-27 540 vs Ptd |
| 540 vs Ptd | 1-18 | 1-17 | 1-16 | 1-15 | 1-14 | 1-13 | 1-12 | 1-11 | 1-10 540 vs Ptd |
| 540 vs Ptd | 1-1 | 1-2 | 1-3 | 1-4 | 1-5 | 1-6 | 1-7 | 1-8 | 1-9 540 vs Ptd |
| 216 vs Ptd | 216 vs Ptd | 216 vs Ptd | 216 vs Ptd | 216 vs Ptd | 216 vs Ptd | 216 vs Ptd | 216 vs Ptd | 216 vs Ptd | 173.5 v. Ptd |

(N01°55'35"E 1900 vs Ptd. Brg.)

(S1°55'35"W 1900.8 vs Claim Loc. Brg.)
S1900 vs Ptd. Brg.

(N88°04'25"W 1901.5 vs Claim Loc. Brg.)
W1900 vs Ptd. Brg.

Note: Claims shown on Lambert Grid System.

Sur. No. 1, Blk. 111, PSL
Sur. Oct. 1900 By A. H. Parker

Megan Nos. 1-1 Thru 1-36
M-60548

Approx. 66 mi. N40°E of Van Horn

REVISED TO: Apr. 17, 1967 FILE: 100588

R.B.

SHEET ___ OF ___ SHEETS

SCALE: 1 INCH = 300 VARAS

CLASSIFICATION: _____ COUNTY: CULBERSON ABSTRACT NO. 1852 & 4552

GENERAL LAND OFFICE — AUSTIN, TEXAS

SHEET — OF — SHEETS

1900 vs.

| | | | | | | | | |
|---|---|---|---|---|---|---|---|---|
| 216 vs. 9 M-60424 FISHER "B" ptd 108 108 | 216 8 M-60424 FISHER "B" ptd 108 108 | 216 7 M-60424 FISHER "B" ptd 108 108 | 216 6 M-60424 FISHER "B" ptd 108 108 | 216 5 M-60424 FISHER "B" ptd 108 108 | 216 4 M-60424 FISHER "B" ptd 108 108 | 216 3 M-60424 FISHER "B" ptd 108 108 | 216 2 M-60424 FISHER "B" ptd 108 108 | 172.8 vs. 1 M-60424 FISHER "B" ptd 86.4 86.4 |
| 10 M-60424 FISHER "B" ptd 216 | 11 M-60424 FISHER "B" ptd 216 | 12 M-60424 FISHER "B" ptd 216 | 13 M-60424 FISHER "B" ptd 216 | 14 M-60424 FISHER "B" ptd 216 | 15 M-60424 FISHER "B" ptd 216 | 16 M-60424 FISHER "B" ptd 216 | 17 M-60424 FISHER "B" ptd 216 | 18 M-60424 FISHER "B" ptd 172.8 |
| 27 M-60424 FISHER "B" ptd 108 108 | 26 M-60424 FISHER "B" ptd 108 108 | 25 M-60424 FISHER "B" ptd 108 108 | 24 M-60424 FISHER "B" ptd 108 108 | 23 M-60424 FISHER "B" ptd 108 108 | 22 M-60424 FISHER "B" ptd 108 108 | 21 M-60424 FISHER "B" ptd 108 108 | 20 M-60424 FISHER "B" ptd 108 108 | 19 M-60424 FISHER "B" ptd 86.4 86.4 |
| 28 M-60424 FISHER "B" ptd 216 vs. | 29 M-60424 FISHER "B" ptd 216 | 30 M-60424 FISHER "B" ptd 216 | 31 M-60424 FISHER "B" ptd 216 | 32 M-60424 FISHER "B" ptd 216 | 33 M-60424 FISHER "B" ptd 216 | 34 M-60424 FISHER "B" ptd 216 | 35 M-60424 FISHER "B" ptd 216 | 36 M-60424 FISHER "B" ptd 172.8 vs. |

475.2 vs. (left of row 1) · 475.2 vs. (right of row 1) · 475.2 vs. (left of row 3) · 475.2 vs. (right of row 3) · 475.2 vs. (left of row 5) · 475 vs. (right of row 5) · 1900 vs. (left of rows 2 & 4) · 1425 vs. (right of rows 2 & 4) · 1425 vs. (bottom) · 475 vs. (bottom)

SEC. 4, BLK. 111, PUB. SCH. LAND

SCH. FILE No. 100590 covers N/2, S.W/4 & N/2 & S.W/4 of S.E/4 - Compiled F/N's. 4-25-1946 ptd.
" " " 129067 " S.E./4 of S.E./4 - " " 4-25-1946 ptd.
Compiled by TOM ATLEE

60 mi. N. 42°E. of Van Horn

C.E.C.

SCALE: 1 INCH = 300 VARAS

REVISED TO: Feb. 16, 1967 FILE: 100590 & 129067

ASSIFICATION: _____ COUNTY: Culberson ABSTRACT NO. 1853

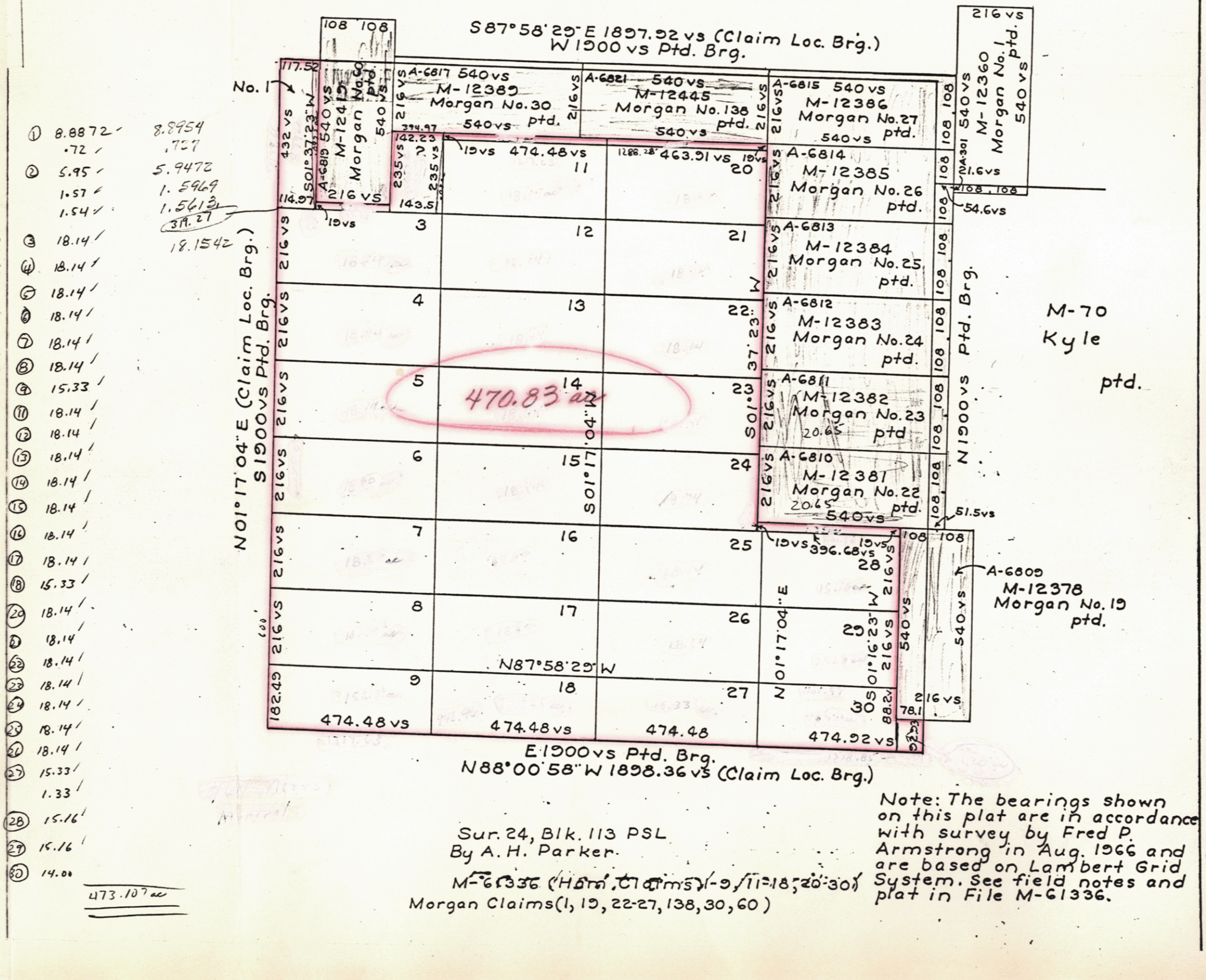


| | | |
|---|---|---|
| ① | 8.8872 | 8.8954 |
| | .72 | .727 |
| ② | 5.95 | 5.9472 |
| | 1.57 | 1.5969 |
| | 1.54 | 1.5613 |
| | | 39.27 |
| ③ | 18.14 | 18.1542 |
| ④ | 18.14 | |
| ⑤ | 18.14 | |
| ⑥ | 18.14 | |
| ⑦ | 18.14 | |
| ⑧ | 18.14 | |
| ⑨ | 15.33 | |
| ⑪ | 18.14 | |
| ⑫ | 18.14 | |
| ⑬ | 18.14 | |
| ⑭ | 18.14 | |
| ⑮ | 18.14 | |
| ⑯ | 18.14 | |
| ⑰ | 18.14 | |
| ⑱ | 15.33 | |
| ⑳ | 18.14 | |
| ㉑ | 18.14 | |
| ㉒ | 18.14 | |
| ㉓ | 18.14 | |
| ㉔ | 18.14 | |
| ㉕ | 18.14 | |
| ㉖ | 18.14 | |
| ㉗ | 15.33 | |
| | 1.33 | |
| ㉘ | 15.16 | |
| ㉙ | 15.16 | |
| ㉚ | 14.00 | |
| | 473.107 ac | |

Sur. 24, Blk. 113 PSL
By A. H. Parker.

M-61336 (Horn Claims) 1-9, 11-18, 20-30
Morgan Claims (1, 19, 22-27, 138, 30, 60)

Note: The bearings shown on this plat are in accordance with survey by Fred P. Armstrong in Aug. 1966 and are based on Lambert Grid System. See field notes and plat in File M-61336.

SHEET ___ OF ___ SHEETS

1 INCH = 300 VARAS

CLASSIFICATION: _____ COUNTY: Culberson ABSTRACT NO. 1853

GENERAL LAND OFFICE — AUSTIN, TEXAS

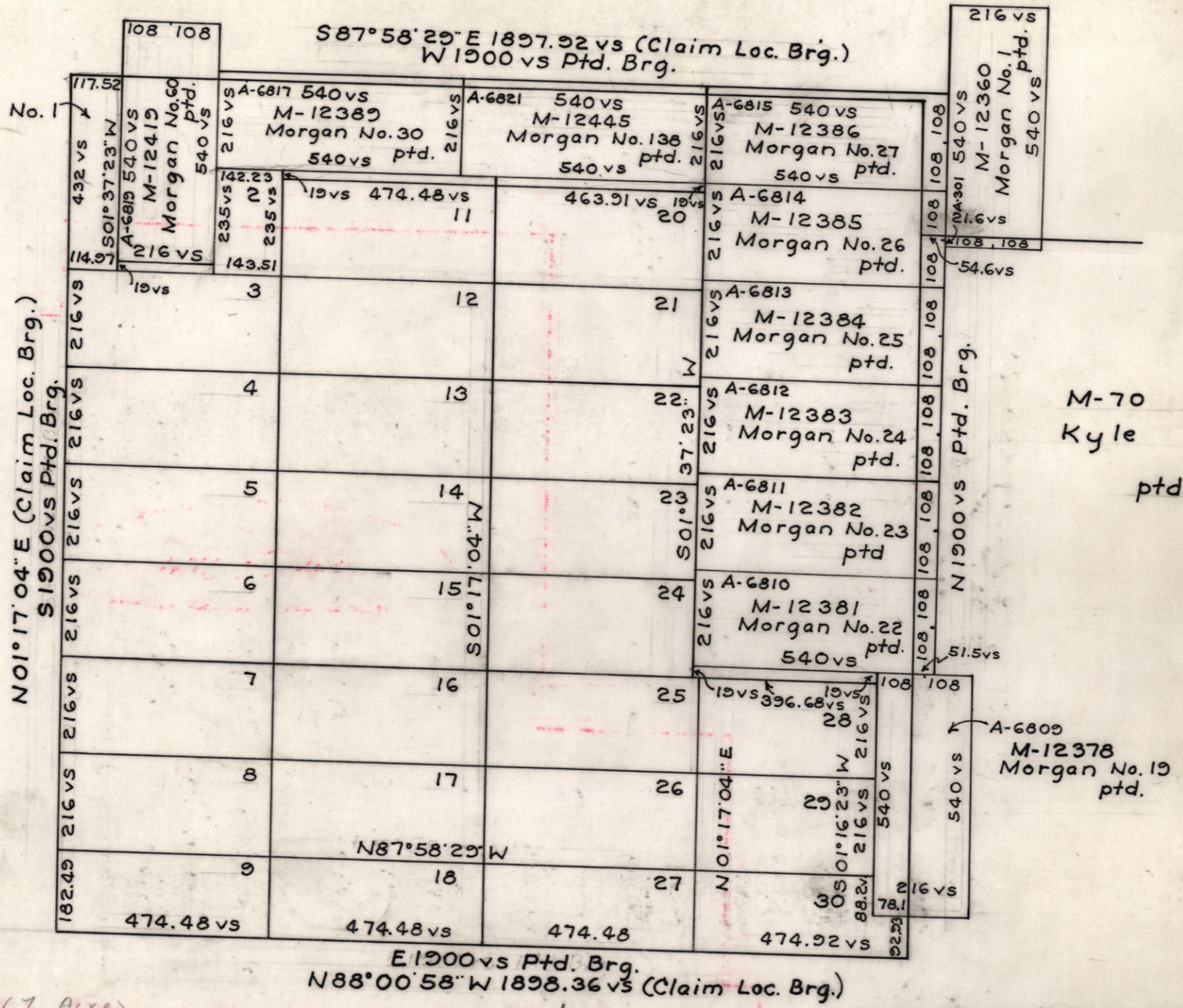


467 Acres
Mineral

Sur. 24, Blk. 113 PSL
By A. H. Parker

~~M-61336 (Ham Claims 1-9, 11-18, 20-30)~~
Morgan Claims (1, 19, 22-27, 138, 30, 60)

Note: The bearings shown on this plat are in accordance with survey by Fred P. Armstrong in Aug. 1966 and are based on Lambert Grid System. See field notes and plat in File M-61336.

See Sk. Files "EM" & "RJ"

Approx. 66 mi. N42°E of Van Horn

SHEET ___ OF ___ SHEETS

SCALE: 1 INCH = 300 VARAS

REVISED TO: Nov. 20, 1968 FILE: 100591

R. B.

CLASSIFICATION: _____ COUNTY: CULBERSON ABSTRACT NO. 1854

GENERAL LAND OFFICE — AUSTIN, TEXAS

SHEET — OF — SHEETS

SCALE: 1 INCH = — VARAS

GRID

(S. 87°58'28"E. 1897.82 vs. Claim Loc.Brg.)
W. 1900 vs. Ptd.

| | | | | | | | | |
|---|---|---|---|---|---|---|---|---|
| 216 vs. 1 | 216 2 | 216 3 | 216 4 | 216 5 | 216 6 | 216 7 | 216 8 | 169.82 vs. 9 |
| 475.2 vs. M-60767 BEBE | M-60767 BEBE | M-60767 BEBE | M-60767 BEBE | M-60767 BEBE | M-60767 BEBE | M-60767 BEBE | M-60767 BEBE | M-60767 BEBE 475.2 vs. |
| 18 | 17 | 16 | 15 | 14 | 13 | 12 | 11 | 169.94 10 |
| 475.2 M-60767 BEBE | M-60767 " | M-60767 " | M-60767 " | M-60767 " | M-60767 " | M-60767 " | M-60767 " | M-60767 BEBE 475.2 |
| 19 | 20 | 21 | 22 | 23 | 24 | 25 | 26 | 170.05 27 |
| 475.2 M-60767 BEBE | M-60767 " | M-60767 " | M-60767 " | M-60767 " | M-60767 " | M-60767 " | M-60767 " | M-60767 BEBE 475.2 |
| 36 | 35 | 34 | 33 | 32 | 31 | 30 | 29 | 170.17 28 |
| 489.0 vs. M-60767 BEBE 488.84 | M-60767 BEBE 488.69 | M-60767 BEBE 488.54 | M-60767 BEBE 488.38 | M-60767 BEBE 488.23 | M-60767 BEBE 488.07 | M-60767 BEBE 487.92 | M-60767 BEBE 487.76 | M-60767 BEBE 487.64 vs. |
| 216 vs. | 216 | 216 | 216 | 216 | 216 | 216 | 216 | 170.33 vs. |

(N. 1°19'50"E. 1914.60 vs. Claim Loc.Brg.)
S. 1900 vs. Ptd.

N. 1900 vs. Ptd.
(S. 1°18'59"W. 1913.24 vs. Claim Loc.Brg.)

E. 1900 vs. Ptd.
(N. 88°01'00"W. 1898.33 vs. Claim Loc.Brg.)

SEC. 21, BLK. 113, PUB. SCH. LAND
SUR. OCT. 1900 - BY A.H. PARKER

M-60767
Forfeited

61 Mi. N. 41°E. from Van Horn

Note: Courses shown are based on the Lambert Grid System Central Zone of Texas.

C.E.C.

REVISED TO: June 7, 1967 FILE: 100592

CLASSIFICATION: _____ COUNTY: Culberson ABSTRACT NO. 1855

GENERAL LAND OFFICE — AUSTIN, TEXAS

(S87°58'27"E 1897.88vs Claim Loc. Brg.)
W1900vs Ptd. Brg.

| | | | | | | | | |
|---|---|---|---|---|---|---|---|---|
| 216vs 1 | 216vs 2 | 216vs 3 | 216vs 4 | 216vs 5 | 216vs 6 | 216vs 7 | 216vs 8 | 169.88 9 475.2vs |
| 18 475.2vs | 17 | 16 | 15 | 14 | 13 | 12 | 11 | 10 475.2vs |
| 19 475.2vs | 20 | 21 | 22 | 23 | 24 | 25 | 26 S01°18'59"W | 27 475.2vs |
| 36 487.64vs | 35 | 34 | 33 | 32 | 31 | 30 | 29 | 28 486.27vs |
| 216vs | 216vs | 216vs | 216vs | 216vs | 216vs | 216vs | 216vs | 170.33 |

(N1°18'59"E 1913.24vs Claim Loc. Brg.)
S1900vs Ptd. Brg.

(N1°18'07"W1911.87vs Claim Loc. Brgs.)
N1900vs Ptd. Brg.

E1900vs Ptd. Brg.
(N88°00'58"W1898.33vs Claim Loc. Brg.)

Sur. 22, Blk. 113, PSL
Sur. Oct. 1900 By A. H. Parker

Fing Claims Nos. 1-36
M-60781

Approx. 62 mi. N42°15'E of Van Horn

Note: Bearings based on Lambert Grid System - Central Zone.

SCALE: 1 INCH = ___ VARAS SHEET ___ OF ___ SHEETS

REVISED TO: June 9, 1967

FILE: 100593
R. B.

CLASSIFICATION: _____ COUNTY: Culberson ABSTRACT NO. 1978

GENERAL LAND OFFICE — AUSTIN, TEXAS

SHEET — OF — SHEETS

E 1901.5 vs Sur. By J. W. Luchini

State Fee Land

N 1901.5 vs

S 1901.5 vs

| | | |
|---|---|---|
| 85.7 21 N 474.5 vs | 216 vs 20 | 173.5 v. 19 474.5 vs |
| 34 N 476.9 vs | 35 | 36 475.9 vs |
| 85.7 | 216 vs | 173.5 v. |

W 1901.5 vs

Sur. 13, Blk. 111, P.S.L.

R. Cox "C" Claims Nos. 19, 20, 21, 34, 35, 36
M-60489
Forfeited

Approx. 66 mi. N 43° E of Van Horn

SCALE: 1 INCH = 300 VARAS

REVISED TO: May 17, 1967

FILE: 87070
R. B.

CLASSIFICATION: _____ COUNTY: Culberson ABSTRACT NO. 1988

GENERAL LAND OFFICE — AUSTIN, TEXAS

N87°59'W (Claim Loc. Brg.)
W1900vs Ptd. Brg.

| | | | | | | | | | |
|---|---|---|---|---|---|---|---|---|---|
| 168.96 N1°20'25"E 475.2vs | 216vs | 216vs | 216vs | 216vs | 216vs | 216vs | 108 | 108 | 108 |
| 8-9 ftd | 8-8 ftd | 8-7 ftd | 8-6 ftd | 8-5 ftd | 8-4 ftd | 8-3 ftd | 8-2 ftd | 8-1 ftd | |
| 8-10 ftd | 8-11 ftd | 8-12 ftd | 8-13 ftd | 8-14 ftd | 8-15 ftd | 8-16A ftd | | | |
| | | | | | | 8-16B ftd | | | |
| 8-27 ftd | 8-26 ftd | 8-25 ftd | 8-24 ftd | 8-23 ftd | 8-22 ftd | 8-21 ftd | 8-20 ftd | 8-19 ftd | |
| 8-28 ftd | 8-29 ftd | 8-30 ftd | 8-31 ftd | 8-32 ftd | 8-33 ftd | 8-34 ftd | 8-35 ftd | 8-36 ftd | |
| 169.38 | 216vs | 216vs | 216vs | 216vs | 216vs | 216vs | 216vs | 216vs | |

S1°20'25"W (Claim Loc. Brg.)
S1900vs Ptd. Brg.
S1°20'25"W 475.2vs
N1°20'25"E 483.55vs

N1°20'E 38.04vs
N46°14'29"E 305.34vs
N46°14'29"E (Claim Loc. Brg.) 305.34vs
N43°45'48"W (Claim Loc. Brg.) 304.94vs
N1°20'E 3.72vs
N1°20'E 75.39vs (Claim Loc. Brg.)
N1°20'E 483.55vs
N1°20'E (Claim Loc. Brg.)

C. M. Timin Preemption

N1900vs Ptd. Brg.

E1900vs Or
S87°59'E (Claim Loc. Brg.)

Note: An error exists in the beg. calls of Surs. 8-16A & 8-16B. These claims plotted on this map by tie to triangulation sta. "Byrd" from N.W. Cor. Sur. 8-16A and S.W. Cor. Sur. 8-3. In case of conflict, this tie has priority over all others.

Sur. 8, Blk. 113, PSL
Sur. Oct. 1900 By A. H. Parker

Sue Claims 8-1 to 8-16B and 8-19 to 8-36
M-60799

Note: Brgs. based on Lambert Grid System — Central Zone.

Approx. 62 mi. N39°E of Van Horn

SHEET ___ OF ___ SHEETS

SCALE: 1 INCH = 300 VARAS

REVISED TO: June 19, 1967

FILE: 88731
R.B.

CLASSIFICATION: _____ COUNTY: CULBERSON ABSTRACT NO. 1989, 4422

GENERAL LAND OFFICE — AUSTIN, TEXAS

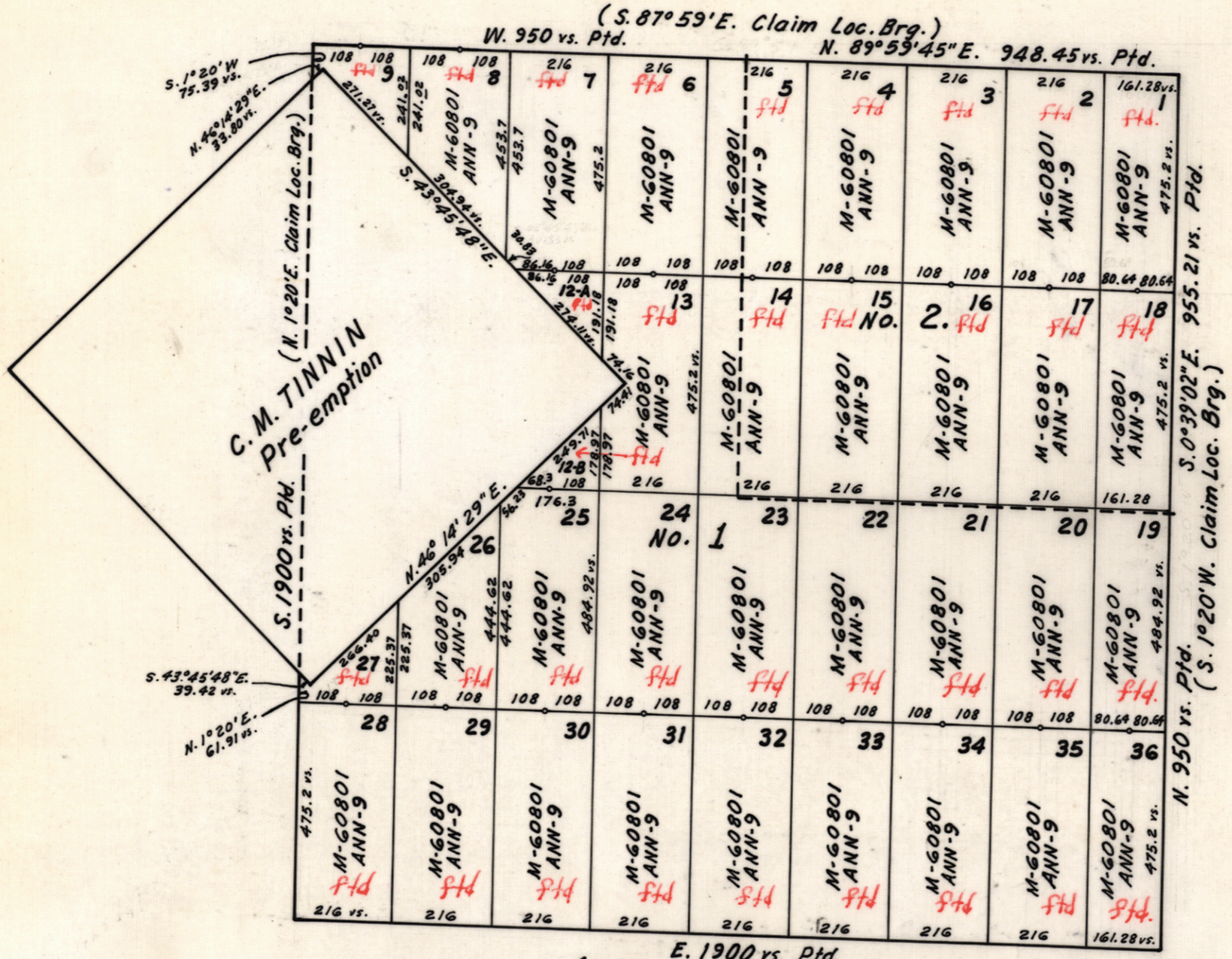


SEC. 9, BLK. 113, PUB. SCH. LAND

No. 1. S/2 & N.W. 1/4 Sur. 5-5-1948 - By W.F. Sowell - Ptd.
No. 2. N.E. 1/4 Sur. Sept., 1960 - By W.F. Sowell - Ptd.

62 ½ Miles N. 40°E. from Van Horn

NOTE. All Claim Loc. Brgs. are Lambert Grid - Texas Central Zone.

C.E.C.

SCALE: 1 INCH = 300 VARAS

SHEET — OF — SHEETS

GRID —

REVISED TO: June 22, 1967

FILE: 88732, 126081

CLASSIFICATION: _____ COUNTY: Culberson ABSTRACT NO. 2088

GENERAL LAND OFFICE — AUSTIN, TEXAS

(S87°51'06"E 1945.4vs Claim Loc. Brg.)
W1962vs Ptd. Brgs.

(N2°19'10"E 1947.4vs Claim Loc. Brg.)
S1944vs Ptd. Brg.

| | | | | | |
|---|---|---|---|---|---|
| 109.7 | 486.31vs 1<br>486.32vs | 486.35vs 11 | 486.35vs 21 | 486.35vs 31 | 109.7 |
| 109.7 | 2<br>486.32vs | 12 | 22 | 32 | 109.7 |
| 216vs | 3<br>486.32vs | 13 | 23 | 33 | 216vs |
| 216vs | 4<br>486.33vs | 14 | 24 | 34 | 216vs |
| 216vs | 5<br>486.33vs | 15 | 25 | 35 | 216vs |
| 216vs | 6<br>486.33vs | 16 | 26 | 36 | 216vs |
| 216vs | 7<br>486.34vs | 17 | 27 | 37 | 216vs |
| 216vs | 8<br>486.34vs | 18 | 28 | 38 | 216vs |
| 216vs | 9<br>486.35vs | 19 | 29 | 39 | 216vs |
| 216vs | 10<br>486.35vs | 20<br>486.35vs | 30<br>486.35vs | 40<br>486.35vs | 216vs |

N2°18'36"E

(S2°18'36"W 1947.4vs Claim Loc. Brg.)
N1944vs Ptd. Brg.

E1962vs Ptd. Brg.
(N87°51'06"W 1945.4vs Claim Loc. Brg.)

Sur. 46, Blk. 59, T-2, T. & P. R. R. Co.
Sur. Oct. 7, 1878 By Jacob Kuechler

Maverick Claims No's. 1-40
M-60778 Ftd.

Note: Brgs. based on Lambert Grid System-Central Zone.

Approx. 68 mi. N39°E of Van Horn

REVISED TO: June 9, 1967

FILE: 114107
R. B.

SCALE: 1 INCH = VARAS

SHEET — OF — SHEETS

CLASSIFICATION: _____ COUNTY: CULBERSON ABSTRACT NO. 2390

GENERAL LAND OFFICE — AUSTIN, TEXAS

M-772 ABST. 2390

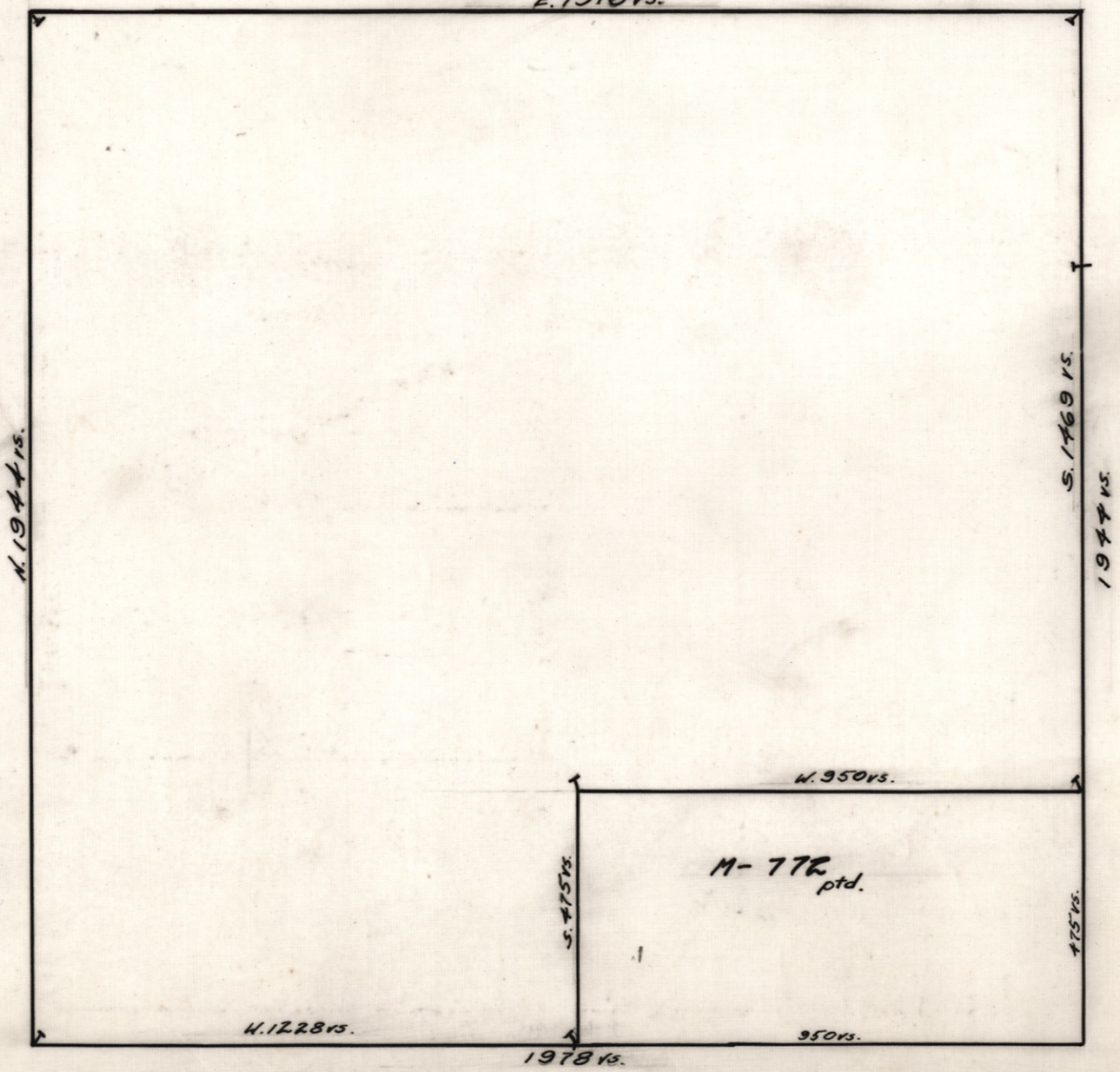


SEC. 43, BLK. 61
Tsp. 2

SUR. 283, BLK. 62, Tsp. 2 T&P R.R. Co.
SUR. MAY 7, 1907 by J.W. EREBANK

SHEET — OF — SHEETS

SCALE: 1 INCH = 300 VARAS

REVISED TO: MARCH 17, 1958

FILE: SF 7989

CLASSIFICATION: _____ COUNTY: CULBERSON ABSTRACT NO. 2392

M-774 ABST. 2392
M-775 " 2393

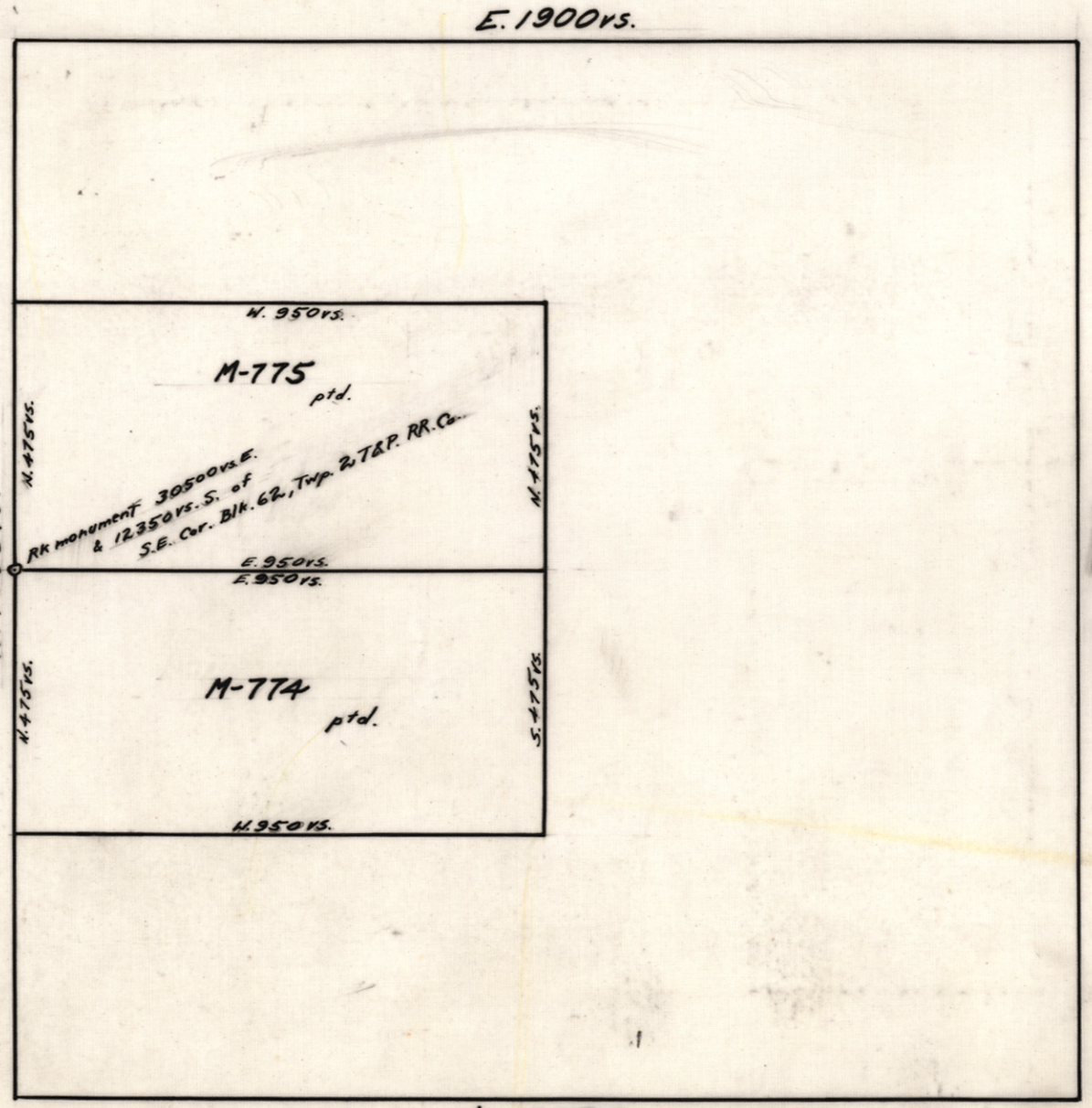


SUR. 15, BLK. 111 P.S.L.
SUR. OCT. 1900 by A.H. PARKER

GENERAL LAND OFFICE — AUSTIN, TEXAS

SHEET — OF — SHEETS

SCALE: 1 INCH = 300 VARAS

REVISED TO: MARCH 18, 1958 FILE: _____

CLASSIFICATION: _____ COUNTY: Culberson ABSTRACT NO. 2460

M-70 Abst. 2460 "Dot"

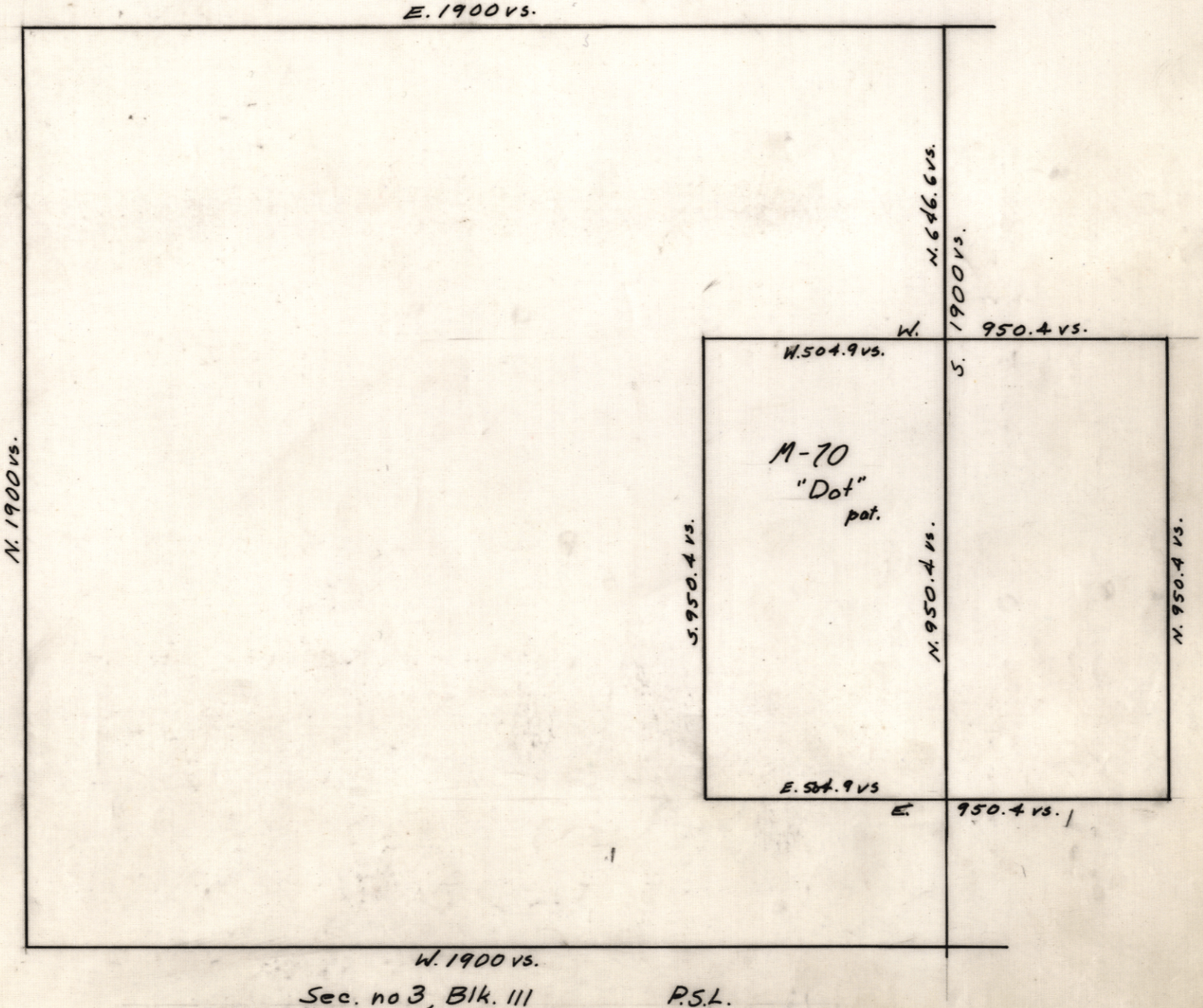


Sec. no 3, Blk. 111 P.S.L.

Sur. Oct., 1900 by A.H. Parker

See Sk. Files "E M" & "R J"

GENERAL LAND OFFICE — AUSTIN, TEXAS

SHEET ___ OF ___ SHEETS

SCALE: 1 INCH = 300 VARAS

REVISED TO: Feb. 19, 1958 FILE: M-70

CLASSIFICATION: _____ COUNTY: CULBERSON ABSTRACT NO. 2958

GENERAL LAND OFFICE — AUSTIN, TEXAS

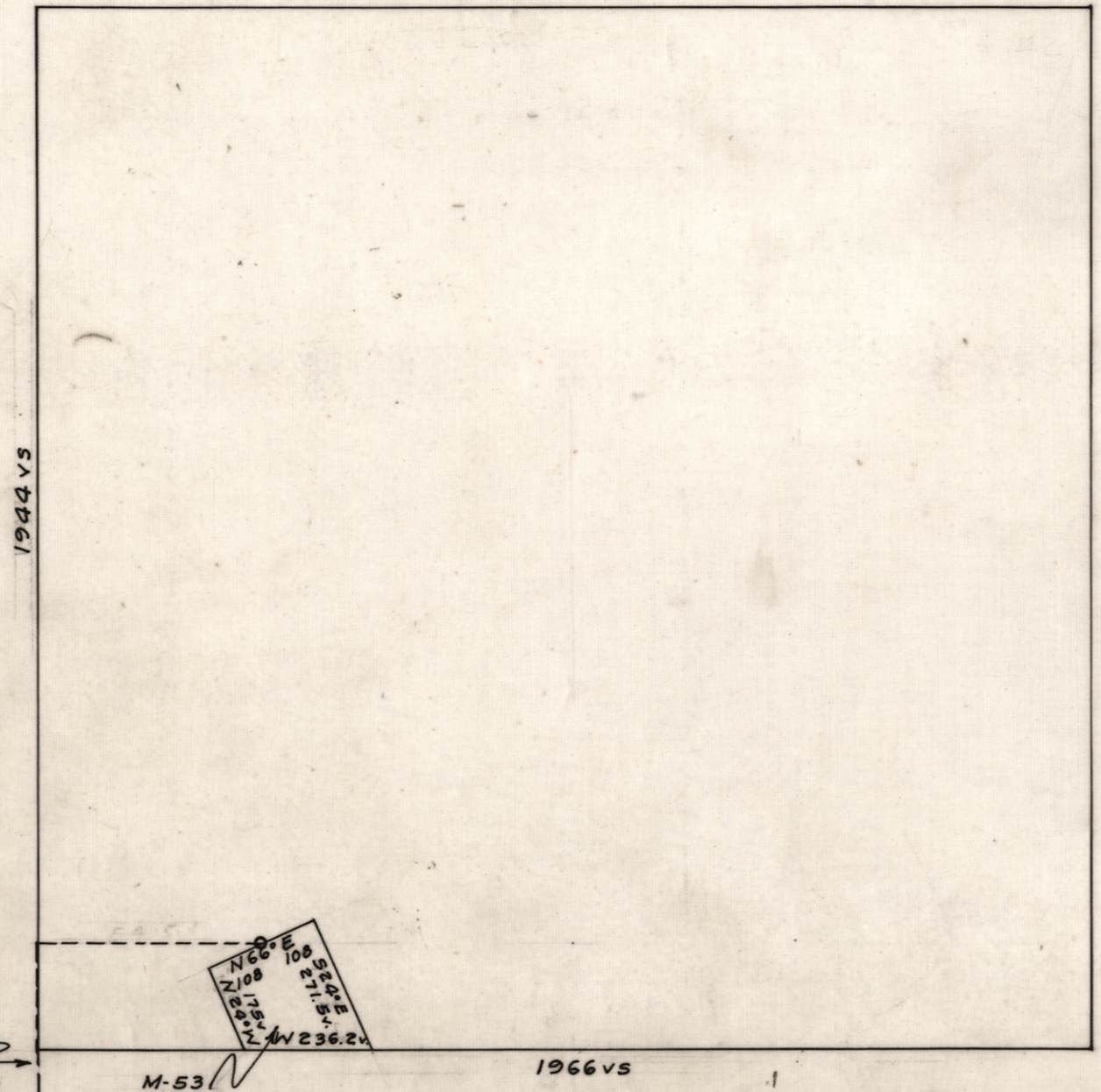


Beg. at N. end center being E 415.4 vs and N. 2148 vs from S. W. Cor. Blk. 61 TSP. 2 as est. by Paul McCombs, sd. cor. being S 226 vs and E 1007 vs from a cor. est. by J. Kuechler in orig. sur. of T. & P. Lands.

M-53
HORSE SHOE
Abs. 2455 } ptd.
" 2844 }

(There is also a Ftd. M-53 in Edwards Co.)

SUR. 42, BLK. 61, TSP 2, T. & P. RY. CO.
CORR. SUR. 1884 BY PAUL McCOMBS

123 mi. E. of El Paso, Tex.

SHEET — OF — SHEETS

N

SCALE: 1 INCH = 300 VARAS

REVISED TO: Apr. 29, 1959 FILE: S-27020 & S-27000

R.B.

CLASSIFICATION: _____ COUNTY: REEVES ABSTRACT NO. 3317

M-840 ABST. 3317




SUR. NO. 18, BLK. NO. 59 P.S.L.

GENERAL LAND OFFICE — AUSTIN, TEXAS

SHEET — OF — SHEETS

SCALE: 1 INCH = 300 VARAS

REVISED TO: APRIL 7, 1958 FILE: M-840

CLASSIFICATION: _____ COUNTY: Culberson and Reeves ABSTRACT NO: 3536

GENERAL LAND OFFICE — AUSTIN, TEXAS

(N. 89° 42' 25" E. 1904 vr. Claim Loc. Brg.)

(N. 0° 17' 35" W. 1900 ± vr. Claim Loc. Brg.)

| | | | | | | | | |
|---|---|---|---|---|---|---|---|---|
| 475 ± vs. 17. Ftd. 216 vs. | 475 ± vs. 15. Ftd. 216 vs. | 475 ± vs. 13. Ftd. 216 vs. | 475 ± vs. 11. Ftd. 216 vs. | 475 ± vs. 9. Ftd. 216 vs. | 475 ± vs. 7. Ftd. 216 vs. | 475 ± vs. 5. Ftd. 216 vs. | 475 ± vs. 3. Ftd. 216 vs. | 475 ± vs. 1. Ftd. 176 vs. |
| 475 ± vs. 18. Ftd. 216 vs. | 475 ± vs. 16. Ftd. 216 vs. | 475 ± vs. 14. Ftd. 216 vs. | 475 ± vs. 12. Ftd. 216 vs. | 475 ± vs. 10. Ftd. 216 vs. | 475 ± vs. 8. Ftd. 216 vs. | 475 ± vs. 6. Ftd. 216 vs. | 475 ± vs. 4. Ftd. 216 vs. | 475 ± vs. 2. Ftd. 176 vs. |
| 475 ± vs. 35. Ftd. 216 vs. | 475 ± vs. 33. Ftd. 216 vs. | 475 ± vs. 31. Ftd. 216 vs. | 475 ± vs. 29. Ftd. 216 vs. | 475 ± vs. 27. Ftd. 216 vs. | 475 ± vs. 25. Ftd. 216 vs. | 475 ± vs. 23. Ftd. 216 vs. | 475 ± vs. 21. Ftd. 216 vs. | 475 ± vs. 19. Ftd. 176 vs. |
| 475 ± vs. 36. Ftd. 216 vs. | 475 ± vs. 34. Ftd. 216 vs. | 475 ± vs. 32. Ftd. 216 vs. | 475 ± vs. 30. Ftd. 216 vs. | 475 ± vs. 28. Ftd. 216 vs. | 475 ± vs. 26. Ftd. 216 vs. | 475 ± vs. 24. Ftd. 216 vs. | 475 ± vs. 22. Ftd. 216 vs. | 475 ± vs. 20. Ftd. 176 vs. |

(S. 0° 17' 35" E. 1900 ± vr. Claim Loc. Brg.)

(S. 89° 42' 25" W. 1904 vr. Claim Loc. Brg.)

Sur. 3, Blk. 45, PSL

Ruby Tract 1-36
M-61226

Approx. 38 Mi. N. 56° W. of Pecos

SCALE: 1 INCH = 300 VARAS

SHEET ___ OF ___ SHEETS

REVISED TO: October 13, 1967

FILE: 118134
JA

CLASSIFICATION: _____ COUNTY: CULBERSON ABSTRACT NO. 3790

GENERAL LAND OFFICE — AUSTIN, TEXAS

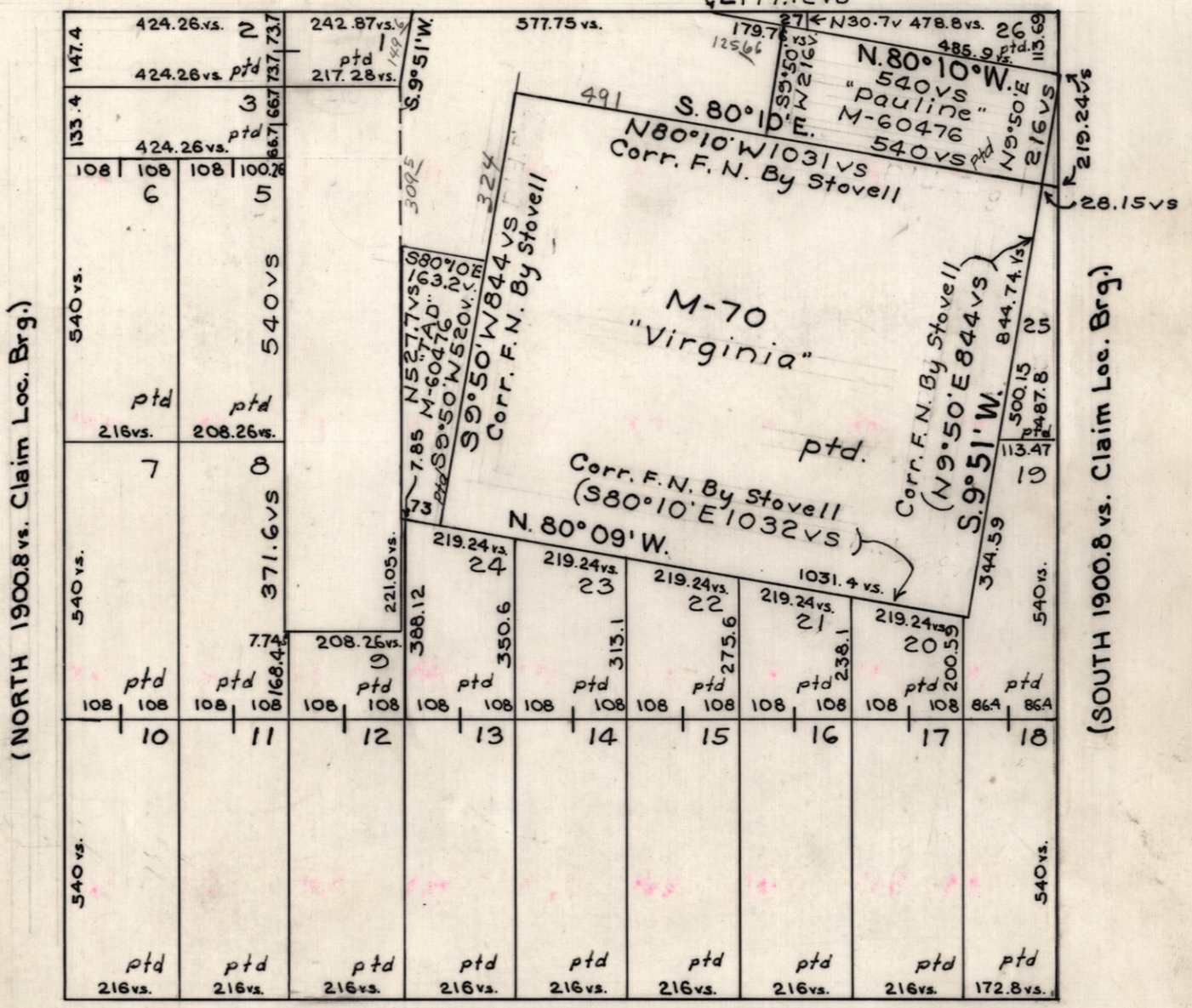


(WEST 1900.8 vs. Claim Loc. Brg.)

See F. N. in 116942 for perimeter survey

Fisher Claims 1-3, 5-27
M-60476

Approx. 64 mi. N41°E of Van Horn

SCALE: 1 INCH = 300 VARAS

SHEET ___ OF ___ SHEETS

REVISED TO: Sept. 15, 1967, Mar. 25, 1967

FILE: 116942
D.Q & R.B.

CLASSIFICATION: _____ COUNTY: Culberson ABSTRACT NO. Abs. 3820

GENERAL LAND OFFICE — AUSTIN, TEXAS

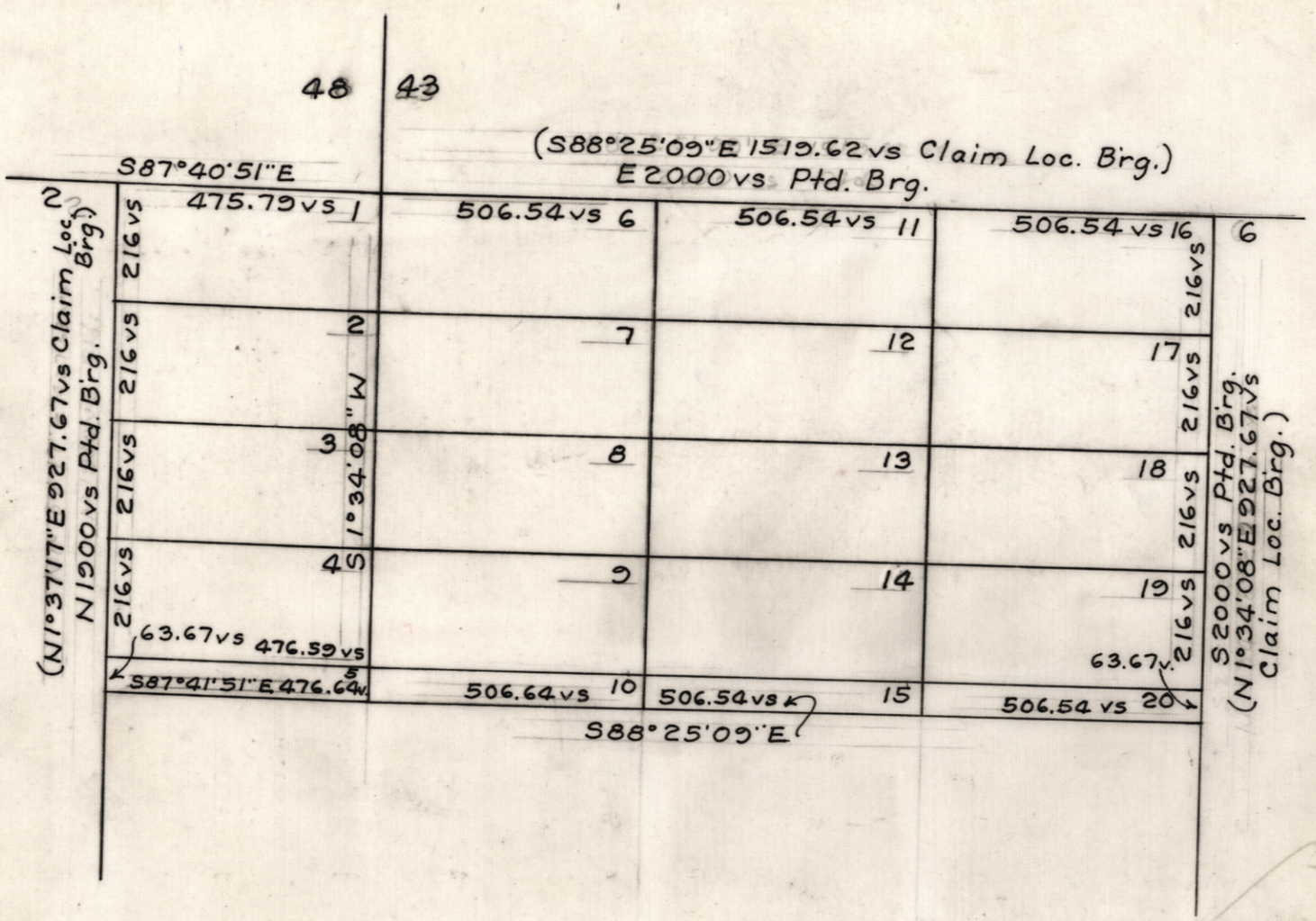


Note: Bearings based on Lambert Grid, Central zone.

Sur. 1, Blk. 115, PSL
Sur. Oct. 1900 By A. H. Parker

Burro Claims 1 Thru 20
M-60481 Ftd.

57 mi N32°E of Van Horn

REVISED TO: Apr. 7, 1967

FILE: 118240

R.B.

SCALE: 1 INCH = 300 VARAS

SHEET — OF — SHEETS

CLASSIFICATION: _____ COUNTY: CULBERSON ABSTRACT NO. 3826 6329

| | | | | |
|---|---|---|---|---|
| M. 12450 | ABST. | 6823 | MORGAN | NO. 143 |
| M. 12451 | " | 6824 | " | " 144 |
| M. 12452 | " | 6825 | " | " 145 |
| M. 12453 | " | 6826 | " | " 146 |

GENERAL LAND OFFICE — AUSTIN, TEXAS

SHEET 1 OF 1 SHEETS

(E. 1904 vs. Claim Location Brg.)
1900 vs. Ptd.

(N. 1900.8 vs. Claim Loc. Brg.-M-61292)

(S. 1900.8 vs. Claim Loc. Brg.)
1900 Ptd.

540
M. 12450 MORGAN 143 Ptd.
216
540
M. 12451 MORGAN 144 Ptd.
216
540
950 vs. Ptd.
M. 12452 MORGAN 145 Ptd.
216
540
M. 12453 MORGAN Ptd.
146
216
540
475 vs. Ptd.

S. 45° W. 325.2 vs.
N. 00° 21' W.
N. 950.4 Claim Loc. Brg. for M-61292
108 108 108 

CLASSIFICATION: _____ COUNTY: CULBERSON ABSTRACT NO. 3905

M-939 ABST. 208R

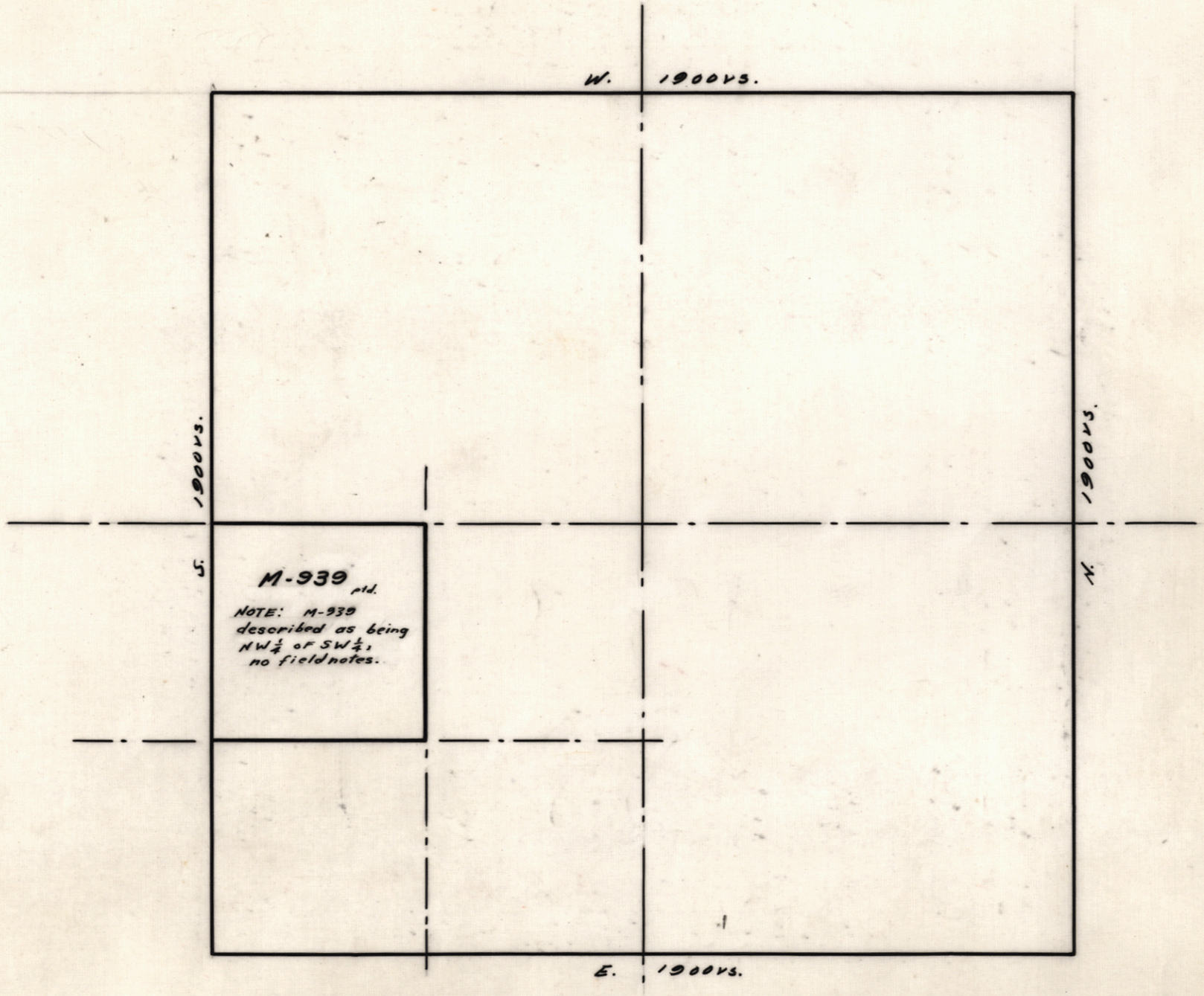


SEC. NO. 19, BLK. NO. 87 P.S.L.

SUR. NOV., 1900 by A.H. PARKER

GENERAL LAND OFFICE — AUSTIN, TEXAS

SHEET — OF — SHEETS

SCALE: 1 INCH = 300 VARAS

REVISED TO: APRIL 10, 1958 FILE: 116701

CLASSIFICATION: _____ COUNTY: CULBERSON ABSTRACT NO. 3969

GENERAL LAND OFFICE — AUSTIN, TEXAS




SUR. NO. 21, BLK. 115, PUB. SCH. LAND
SUR. SEPT. 1960 - BY W. F. SOWELL

52 Mi. N. 30°E. from Van Horn

C. E. C.

SHEET ___ OF ___ SHEETS

SCALE: 1 INCH = 300 VARAS

REVISED TO: May 29, 1967 FILE: 118929

CLASSIFICATION: _____ COUNTY: CULBERSON ABSTRACT NO. 3970

GENERAL LAND OFFICE — AUSTIN, TEXAS

M-771 ABST. 2380

(N.89°56'35"E. 1900.3 vs. Claim Loc. Brg.)
N.89°59'42"W. 1425.41 vs. Ptd.
1900 vs. (Not ptd.)

(N.0°04'15"E. 1935.2 vs. Claim Loc.Brg.)
S.0°04'00"E. 1935.20 vs. Ptd.

| | | | | | | | | |
|---|---|---|---|---|---|---|---|---|
| 216 vs. 20 | 216 22 | 216 24 | 216 26 | 216 28 | 216 vs. 30 | 129.2 vs. 32 | W. 475 vs. | |
| 509.6 vs. M-60938 PEARL Ptd. 108 vs. 108 | M-60938 PEARL Ptd. 108 108 | M-60938 PEARL Ptd. 108 108 | M-60938 PEARL Ptd. 108 108 | M-60938 PEARL Ptd. 108 108 | M-60938 PEARL Ptd. 108 108 | M-60938 PEARL N.0°06'45"W. 508.5 vs. 22.8 Ptd. | M-771 ptd. (N.0°06'57"W. 967.13 vs. Ptd) S. 950 vs. | N. 950 vs. |
| 19 | 21 | 23 | 25 | 27 | 29 | 31 | | |
| 475.2 M-60938 PEARL Ptd. 216 vs. | " Ptd. 216 | " Ptd. 216 | " Ptd. 216 | " Ptd. 216 | " S.0°04'15"W. 475.2 vs. Ptd. 216 | S.89°54'05"W. 130.8 M-60938 PEARL N.0°06'45"W. 458.6 vs. Ptd. | W. 475 vs. (S.89°59'11"W. 476.06 Ptd.) | |
| 2 | 4 | 6 | 8 | 10 | 12 | 216 14 16.6 vs. | (33) 216 16 (M-60938) PEARL 16.5 vs. | (35) 18 (M-60938) 176.4 vs. 16.5 vs. |
| 475.2 M-60938 PEARL Ptd. 108 vs. 108 | " Ptd. 108 108 | " Ptd. 108 108 | " Ptd. 108 108 | " Ptd. 108 108 | " Ptd. 108 108 | " Ptd. 108 108 | " Ptd. 108 108 | M-60938 PEARL 475.2 vs. Ptd. 89.15 89.15 |
| 1 | 3 | 5 | 7 | 9 | 11 | 13 | 15 | 17 |
| 475.2 vs. M-60938 PEARL Ptd. 216 vs. | M-60938 PEARL Ptd. 216 | M-60938 PEARL Ptd. 216 | M-60938 PEARL Ptd. 216 | M-60938 PEARL Ptd. 216 | M-60938 PEARL Ptd. 216 | M-60938 PEARL Ptd. 216 | M-60938 PEARL Ptd. 216 | M-60938 PEARL Ptd. 180.3 vs. |

N. 0°10'50"W. 966.98 vs. Ptd. 1900 vs. (Not Ptd.)
(S.0°10'25"E. 1933.8 vs. Claim Loc. Brg.)

N.89°58'05"E. 1908.01 vs. Ptd.
(S.89°54'05"W. 1908.3 vs. Claim Loc.Brg.)

SUR. 22, BLK. 115 P.S.L.
SUR. OCT. 1900 by A.H. PARKER (Not Ptd.)

W/2, SE/4, & W/2 of NE/4 SUR. 22 - BLK. 115 - PUB. SCH. LAND
Sur. Sept. 1960 - By W.F. Sowell

51 Mi. N. 30°E. from Van Horn

SHEET — OF — SHEETS

SCALE: 1 INCH = 300 VARAS

REVISED TO: MARCH 17, 1958 - Jan. 18, 1968 C.E.C. FILE: 118930

GENERAL LAND OFFICE — AUSTIN, TEXAS

REVISED TO: July 14, 1967

CLASSIFICATION: _____

COUNTY: CULBERSON ABSTRACT NO. 4179, 6433

58 Miles N.47° E. from Van Horn

SEC. 16, BLK. 52 PUB. SCH. LAND
W/2 sur. 4-26-1946 by W.F. Sowell
E/2 sur. 4-26-1946 by W.F. Sowell

(1903 vs. Claim Loc Brg.)

W. 951.5 vs. ptd.

W. 951.5 vs. ptd.

| | | | | |
|---|---|---|---|---|
| 216 vs. | 476 vs. M-60765 SOTOL Ftd. — | 476 vs. M-60765 SOTOL Ftd. 10 | 476 vs. M-60765 SOTOL Ftd. 19 | 476 vs. M-60765 SOTOL Ftd. 28 216 vs. |
| 216 vs. | M-60765 SOTOL Ftd. 2 | " Ftd. 11 | " Ftd. 20 | M-60765 SOTOL Ftd. 29 216 vs. |
| 216 vs. | M-60765 SOTOL Ftd. 3 | " Ftd. 12 | " Ftd 21 | M-60765 SOTOL Ftd. 30 216 vs. |
| 216 vs. | M-60765 SOTOL Ftd. 4 | " Ftd. 13 | " Ftd. 22 | M-60765 SOTOL Ftd. 31 216 vs. |
| 216 vs. | M-60765 SOTOL Ftd. 5 | " Ftd. 14 | " Ftd. 23 | M-60765 SOTOL Ftd. 32 216 vs. |
| 216 vs. | M-60765 SOTOL Ftd. 6 | " Ftd. 15 | " Ftd. 24 | M-60765 SOTOL Ftd. 33 216 vs. |
| 216 vs. | M-60765 SOTOL Ftd. 7 | " Ftd 16 | " Ftd. 25 | M-60765 SOTOL Ftd. 34 216 vs. |
| 216 vs. | M-60765 SOTOL Ftd. 8 | " Ftd. 17 | " Ftd. 26 | M-60765 SOTOL Ftd. 35 216 vs. |
| 172.8 vs. | M-60765 SOTOL 476 vs. Ftd. 9 | M-60765 SOTOL 476 vs. Ftd. 18 | M-60765 SOTOL 476 vs. Ftd 27 | M-60765 SOTOL 476 vs. Ftd. 36 172.8 vs. |

E. 951.5 vs. ptd.

E. 951.5 vs. ptd.

(1903 vs. Claim Loc. Brg)

(N.1900.8 vs. Claim Loc. Brg.)
N.1900.8 vs. Ptd.

S.1900.8 vs. Ptd.
(S.1900.8 vs. Claim Loc. Brg.)

D.Q.

FILE: 122566, 144004

SCALE: 1 INCH = 300 VARAS

SHEET ___ OF ___ SHEETS

CLASSIFICATION: _____ COUNTY: CULBERSON ABSTRACT NO. 4336

GENERAL LAND OFFICE — AUSTIN, TEXAS

W. 1900.8 vs. Ptd.

| | | | |
|---|---|---|---|
| 1 M-60763 ELK ptd | 10 M-60763 ELK ptd | 19 M-60763 ELK ftd. | 28 M-60763 ELK ftd |
| 2 M-60763 ELK ptd | 11 M-60763 " ptd | 20 M-60763 " ftd. | 29 M-60763 ELK ftd |
| 3 M-60763 ELK ptd | 12 M-60763 " ptd | 21 M-60763 " ftd. | 30 M-60763 ELK ftd |
| 4 M-60763 ELK ptd. | 13 M-60763 " ptd | 22 M-60763 " ftd | 31 M-60763 ELK ftd |
| 5 M-60763 ELK ptd. | 14 M-60763 " ptd | 23 M-60763 " ftd | 32 M-60763 ELK ftd |
| 6 M-60763 ELK ptd | 15 M-60763 " ptd | 24 M-60763 " ftd | 33 M-60763 ELK ftd |
| 7 M-60763 ELK ptd | 16 M-60763 " ptd | 25 M-60763 " ftd | 34 M-60763 ELK ftd |
| 8 M-60763 ELK ptd. | 17 M-60763 " ptd | 26 M-60763 " ftd | 35 M-60763 ELK ftd |
| 9 M-60763 ELK 475.2 vs. ptd. | 18 M-60763 ELK 475.2 ptd | 27 M-60763 ELK 475.2 ftd | 36 M-60763 ELK 475.2 vs. ftd. |

S. 1900.8 vs. Ptd.

N. 1900.8 vs. Ptd.

E. 1900.8 vs. Ptd.

SEC. 12, BLK. 111, PUB. SCH. LAND
SUR. APRIL 6, 1946 - BY W.F. SOWELL

65 Mi. N.45°E. from Van Horn

C.E.C.

REVISED TO: June 12, 1967 FILE: 124790

SCALE: 1 INCH = 300 VARAS

SHEET ___ OF ___ SHEETS

CLASSIFICATION: _____ COUNTY: Culberson ABSTRACT NO. 4368

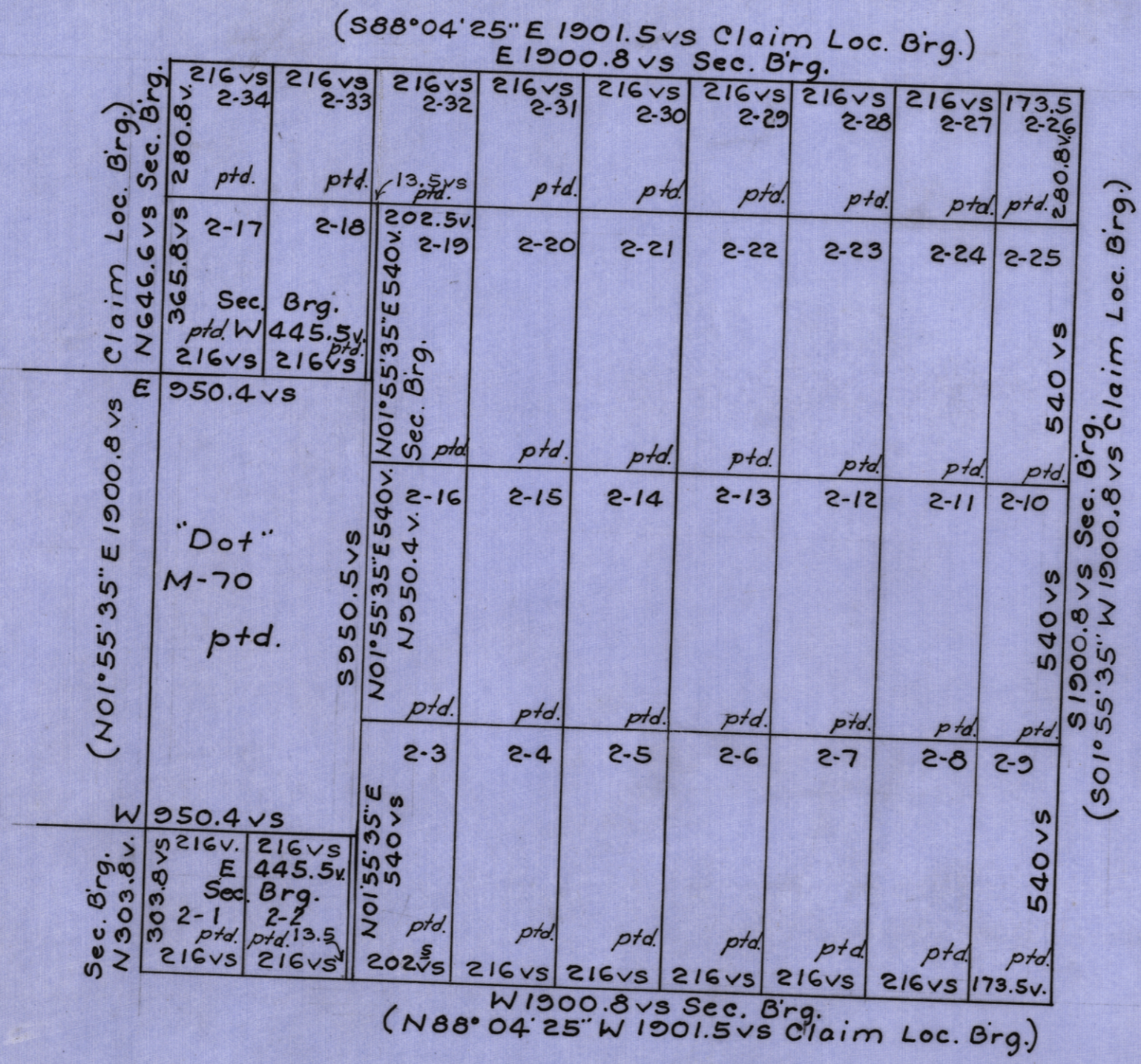


Sec. 2, Blk. 111, PSL
Sur. Feb. 26, 1952 By W. F. Sowell

Meagan Claims No's. 2-1 thru. 2-34
M-60539

Note: Claim location bearings based on Lambert Grid System, Central Zone.

Approx. 66 mi. N40°E of Van Horn

See Sk. File "EM" & "R.J"

GENERAL LAND OFFICE — AUSTIN, TEXAS

SHEET OF SHEETS

SCALE: 1 INCH = 300 VARAS

REVISED TO: Aug. 28, 1967 FILE: 124821

R. B.

CLASSIFICATION: _____ COUNTY: Culberson ABSTRACT NO: 4377

OFFICE—AUSTIN, TEXAS

GENERAL LAND OFFICE

SHEET OF SHEETS

SCALE: 1 INCH = 300 VARAS

E. 1900 vs. Orig. Brg.

N. 2335 vs. Orig. Brg.

S. 2335 vs. Orig. Brg.

| | | | | | | | | | | | |
|---|---|---|---|---|---|---|---|---|---|---|---|
| 122.7 | 475.7 vs | 1 | 475.7 vs | 12 | 475.7 vs | 23 | 475.7 vs | 34 | 122.7 | | |
| 122.7 | | 2 | | 13 | | 24 | | 35 | 122.7 | | |
| 216 vs | | 3 | | 14 | | 25 | | 36 | 216 vs | | |
| 216 vs | | 4 | | 15 | | 26 | | 37 | 216 vs | | |
| 216 vs | | 5 | | 16 | | 27 | | 38 | 216 vs | | |
| 216 vs | | 6 | | 17 | | 28 | | 39 | 216 vs | | |
| 216 vs | | 7 | | 18 | | 29 | | 40 | 216 vs | | |
| 216 vs | | 8 | | 19 | | 30 | | 41 | 216 vs | | |
| 216 vs | | 9 | | 20 | | 31 | | 42 | 216 vs | | |
| 216 vs | | 10 | | 21 | | 32 | | 43 | 216 vs | | |
| 174.4 | | 11 | | 22 | | 33 | | 44 | 174.4 | | |
| | 475.7 vs | | 475.7 vs | | 475.7 vs | | 475.7 vs | | | | |

W. 1900 vs. Orig. Brg.

Sur. 28, Blk. 111, PSL
Sur. Oct., 1900 By A. H. Parker

Apache Claims 1-44
M-61308

Approx. 60 mi. N44°E of Van Horn

REVISED TO: October 16, 1967

FILE: 124826

JA

CLASSIFICATION: _____ COUNTY: Culberson ABSTRACT NO. Abs. 5100, 5101 & 4407

GENERAL LAND OFFICE — AUSTIN, TEXAS

(S87°58'46"E 1898.3vs Claim Loc. Brg.)
1900.8vs Ptd. Brg.

| | | | | |
|---|---|---|---|---|
| 181.12vs | 473.29vs 1 M-60479 Juan Tract #1 Ptd. | 475.01vs M-60479 10 Juan Tract #10 Ptd. | 475.01vs M-60479 19 Juan Tract #19 Ptd. | 475.01vs M-60479 28 Juan Tract #28 Ptd. |
| 216vs | 2 M-60479 Juan Tract #2 Ptd. | 11 M-60479 Juan Tract #11 Ptd. | 20 M-60479 Juan Tract #20 Ptd. | 29 M-60479 Juan Tract #29 Ptd. |
| 216vs | 3 M-60479 Juan Tract #3 Ptd. | 12 M-60479 Juan Tract #12 Ptd. | 21 M-60479 Juan Tract #21 Ptd. | 30 M-60479 Juan Tract #30 Ptd. |
| 216vs | 4 M-60479 Juan Tract #4 Ptd. | 13 M-60479 Juan Tract #13 Ptd | 22 M-60479 Juan Tract #22 Ptd. | 31 M-60479 Juan Tract #31 Ptd. |
| 216vs | 5 M-60479 Juan Tract #5 Ptd. | 14 M-60479 Juan Tract #14 N87°58'46" Ptd. | 23 M-60479 Juan Tract #23 W Ptd. | 32 M-60479 Juan Tract #32 Ptd. |
| 216vs | 6 M-60479 Juan Tract #6 Ptd. | 15 M-60479 Juan Tract #15 Ptd. | 24 M-60479 Juan Tract #24 Ptd. | 33 M-60479 Juan Tract #33 Ptd. |
| 216v. | 7 M-60479 Juan Tract #7 Ptd. | 16 M-60479 Juan Tract #16 Ptd. | 25 M-60479 Juan Tract #25 Ptd. | 34 M-60479 Juan Tract #34 Ptd. |
| 216vs | 8 M-60479 Juan Tract #8 Ptd. | 17 M-60479 Juan Tract #17 Ptd. | 26 M-60479 Juan Tract #26 Ptd. | 35 M-60479 Juan Tract #35 Ptd. |
| 216vs | 9 M-60479 Juan Tract #9 475.01vs Ptd. | 18 M-60479 Juan Tract #18 475.01vs Ptd. | 27 M-60479 Juan Tract #27 475.01vs Ptd. | 36 M-60479 Juan Tract #36 475.01vs Ptd. |

(N01°28'41"E 1909.12 vs Claim Loc. Brg.)
N1900.8 vs Ptd. Brgs.

(S01°25'37"W 1909.12vs Claim Loc. Brg.)
N1900.8 vs Ptd. Brg.

181.12vs

1900.8 vs Ptd. Brg.
N87°58'46"W 1900.04 vs

Sur. No. 10, Blk. 114, PSL
80 Ac. out of S. Pt. Sur. Oct. 31, 1916
By W. P. Thaxton; Remainder of Sur.
made Dec. 6, 1945 By W. F. Sowell

**Note:** Claims shown on Lambert Grid System.

56 mi. N36°E of Van Horn

REVISED TO: Apr. 6, 1967

FILE: 133706-7
125274 R.B.

SHEET — OF — SHEETS

SCALE: 1 INCH = 300 VARAS

CLASSIFICATION: COUNTY: CULBERSON ABSTRACT NO. 4408, 5104, 5105

GENERAL LAND OFFICE — AUSTIN, TEXAS

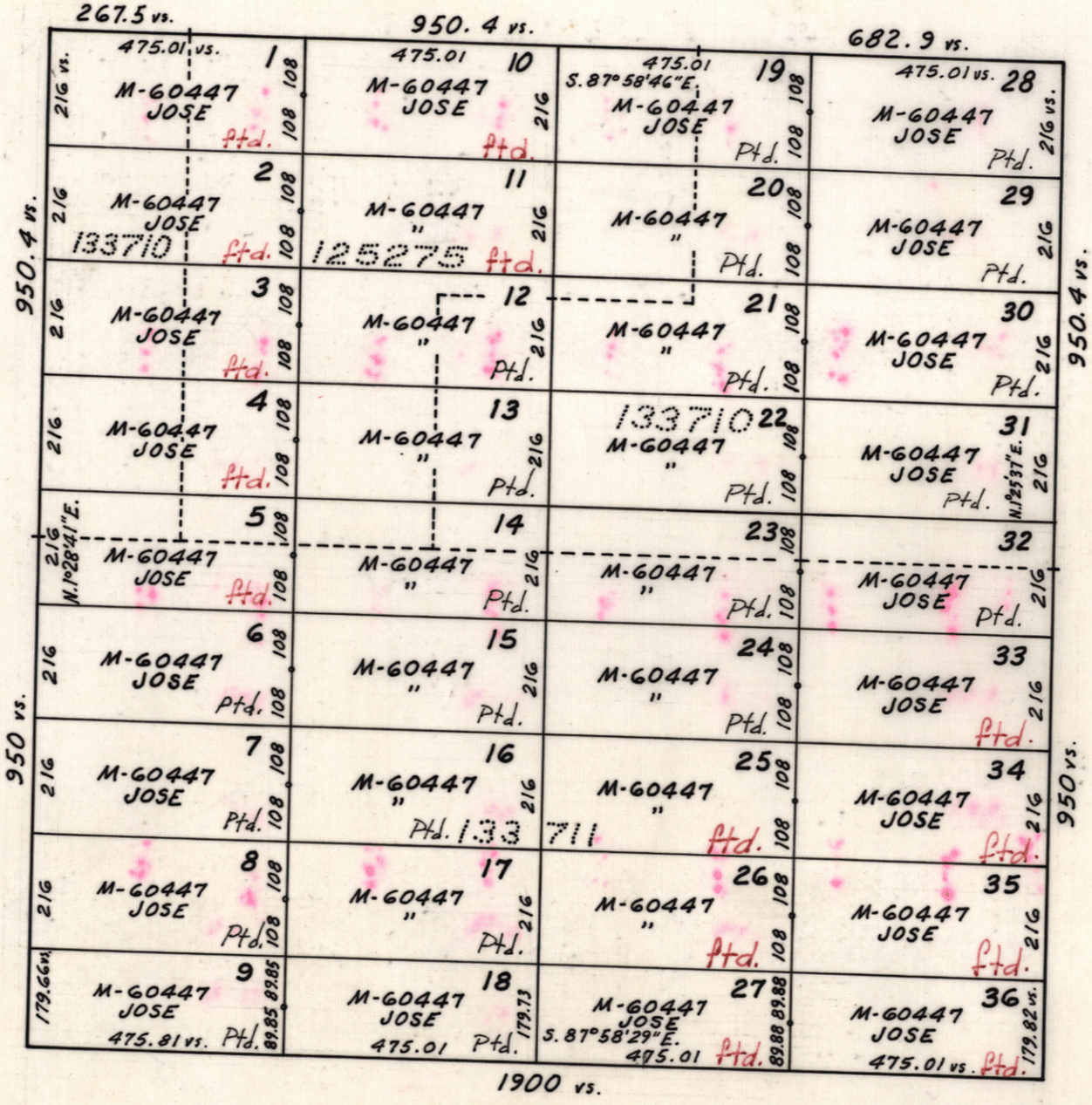


SEC. 15, BLK. 114, PUB. SCH. LAND
F-125275 Sur. 10-30-1916 By W.P. Thaxton - F-133710 Sur. 12-6-1945 By W.F. Sowell and
F-133711 Sur. 12-4-1945 By W.F. Sowell

55 Mi. N. 36½°E. from Van Horn

C. E. C.

SHEET — OF — SHEETS

SCALE: 1 INCH = 300 VARAS

REVISED TO: MARCH 8, 1967

FILE: 125275, 133710, 133711

CLASSIFICATION: _____ COUNTY: CULBERSON ABSTRACT NO. 4439, 6396

GENERAL LAND OFFICE — AUSTIN, TEXAS

SHEET — OF — SHEETS

1900 vs.

| | | | | | | | | |
|---|---|---|---|---|---|---|---|---|
| 216 vs. 17 M-60437 CROW Ftd. 475.2 vs. 108 108 | 216 15 M-60437 CROW Ftd. 108 108 | 216 13 M-60437 CROW Ftd. 108 108 | 216 11 N.89°59'30"E. M-60437 CROW Ftd. 108 108 | 216 9 M-60437 CROW Ftd. 108 108 | 216 7 1898.8 vs. M-60437 CROW Ftd. 108 108 | 216 5 M-60437 CROW ptd 108 108 | 216 3 M-60437 CROW ptd 108 108 | 170.8 vs. 1 M-60437 CROW ptd 475.2 vs. 85.45 85.45 |
| 18 M-60437 CROW Ftd. 475.2 vs. 1904.6 vs. 216 | 16 M-60437 " Ftd. 216 | 14 M-60437 " Ftd. 216 | 12 M-60437 " Ftd. 216 | 10 M-60437 " Ftd. 216 | 8 M-60437 " Ftd. 216 | 6 M-60437 " Ftd. 216 | 4 M-60437 " ptd 216 | 2 M-60437 CROW ptd 1905.3 vs. 475.2 vs. 171.0 |
| 35 475.2 vs. N.0°38'00"W. M-60437 CROW Ftd. 108 108 | 33 M-60437 " Ftd. 108 108 | 31 M-60437 " Ftd. 108 108 | 29 M-60437 " Ftd. 108 108 | 27 M-60437 " Ftd. 108 108 | 25 M-60437 " Ftd. 108 108 | 23 M-60437 " Ftd. 108 108 | 21 M-60437 " Ftd. 108 108 | 19 M-60437 CROW Ftd. S.0°39'10"E. 475.2 vs. 85.6 85.6 |
| 36 479.3 vs. M-60437 CROW Ftd. 216 vs. | 34 M-60437 CROW Ftd. 216 | 32 M-60437 CROW Ftd. 216 | 30 M-60437 CROW Ftd. N.89°59'10"W. 216 | 28 M-60437 CROW Ftd. 216 | 26 M-60437 CROW Ftd. 1899.3 vs. 216 | 24 M-60437 CROW Ftd. 216 | 22 M-60437 CROW Ftd. 216 | 20 M-60437 CROW Ftd. 479.7 vs. 171.3 vs. |

950 vs. 950 vs. 950 vs.

SEC. 7, BLK. 111, PUB. SCH. LAND
F-126182 N/2 and SW/4, F-143963 SE/4; Both Compiled 4-25-1946
By TOM ATLEE

58 Mi. N.41°E. from Van Horn

C.E.C.

REVISED TO: March 9, 1967

FILE: 126182, 143963

SCALE: 1 INCH = 300 VARAS

CLASSIFICATION: COUNTY: Culberson ABSTRACT NO. 4441

GENERAL LAND OFFICE — AUSTIN, TEXAS

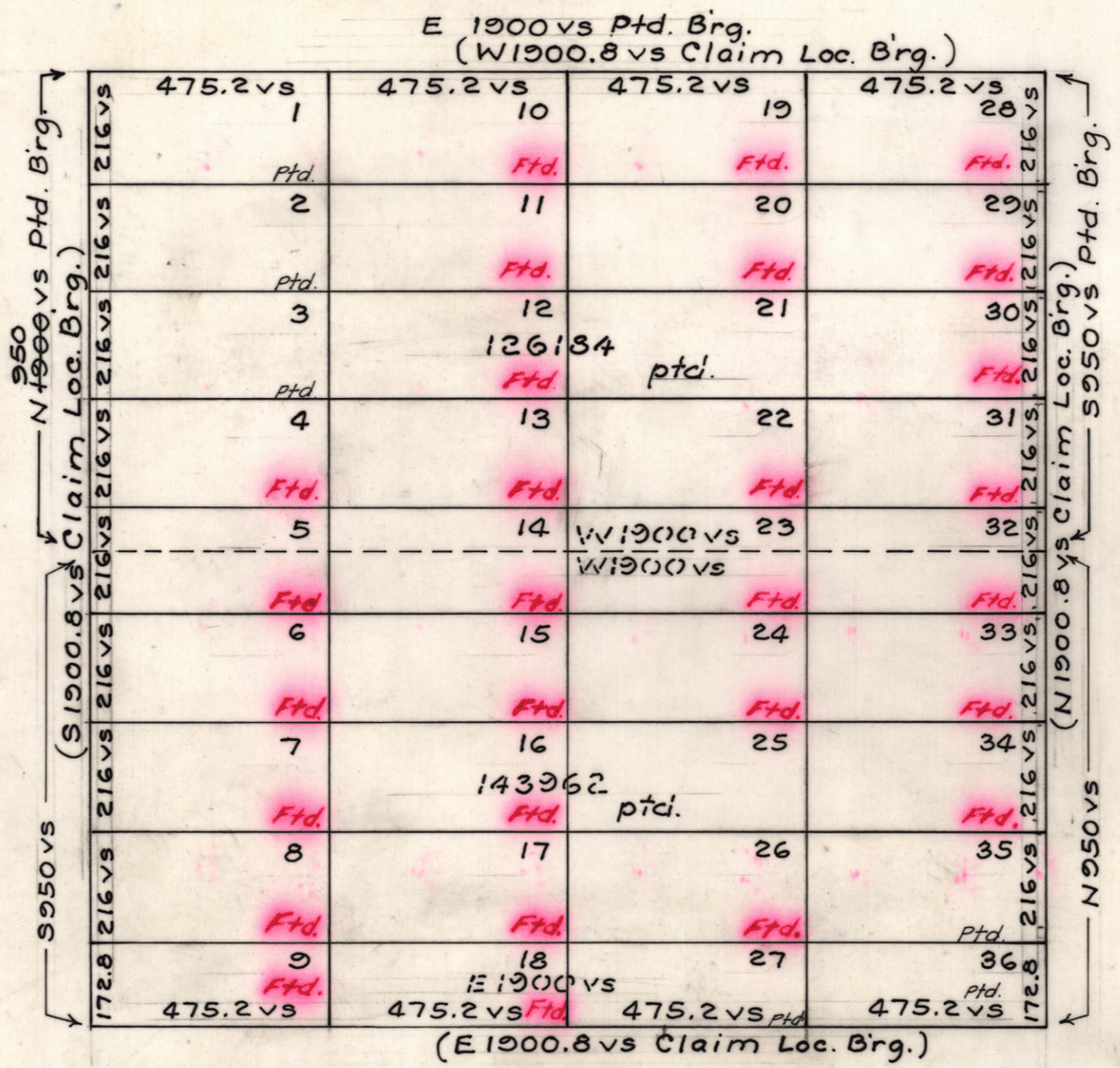


Sur. 8, Blk. 111, PSL (N½ & S½)
F.N. Compiled Apr. 25, 1946 By T. Atlee

Red Claims No's. 1-36
M-60913

Approx. 62 mi. N41°E of Van Horn

SHEET — OF — SHEETS

SCALE: 1 INCH = 300 VARAS

REVISED TO: July 11, 1967

FILE: 126184 & 143962
R.B.

COUNTY: Culberson ABSTRACT NO: 4554, 6381

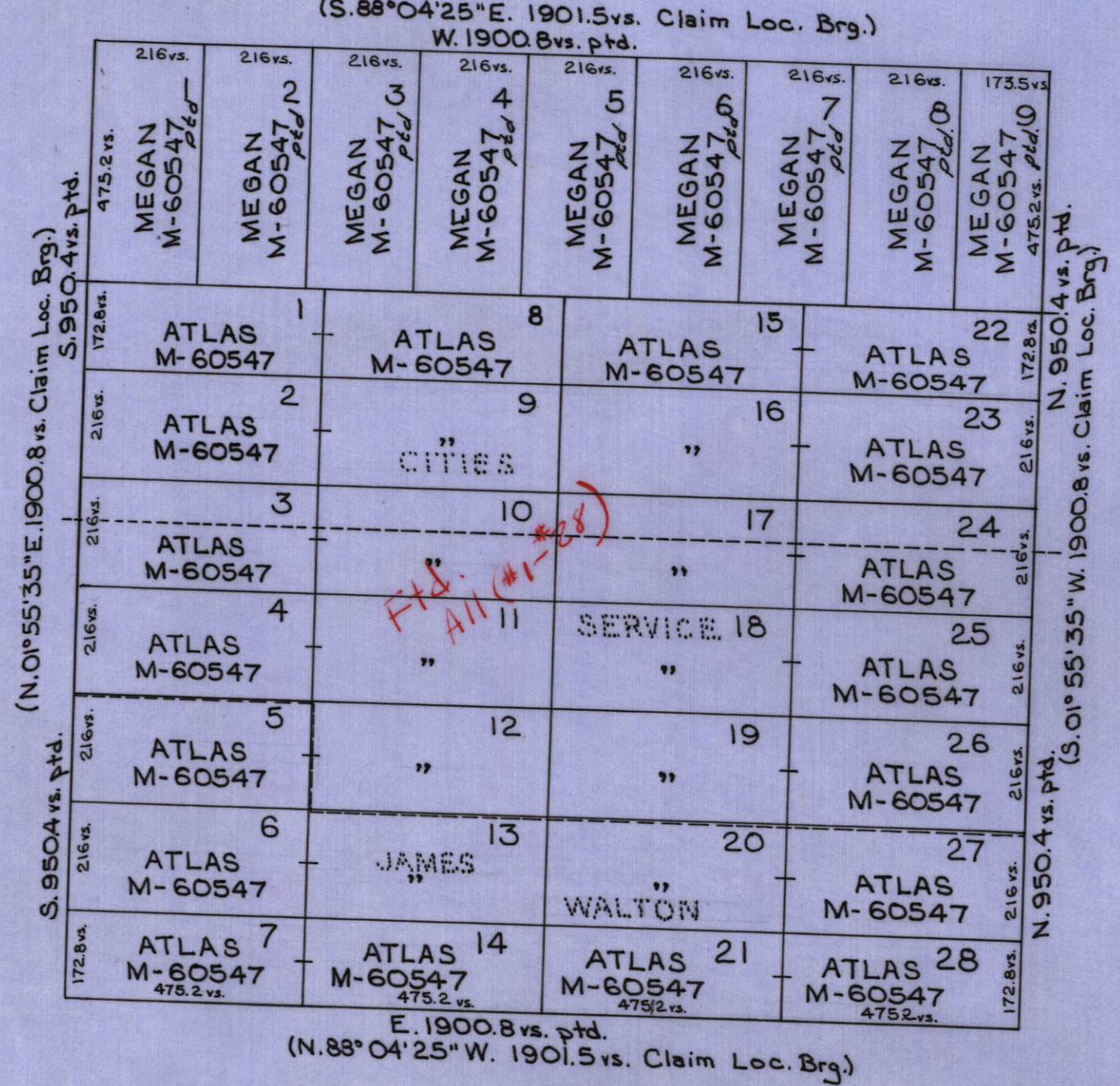


SEC. 11, BLK. III, PUB. SCH. LAND
N½ Sur. 3-28-1960 by W.F. Sowell
S½ Sur. 4-26-19 6 by W.F. Sowell

Approx. 66 Miles N.40°E. from Van Horn

SCALE: 1 inch = 300 varas

REVISED TO: August 23, 1967

FILE: 129410, 143878

CLASSIFICATION: _____ COUNTY: Culberson ABSTRACT NO. 4630

GENERAL LAND OFFICE — AUSTIN, TEXAS

(E 1904 vs Claim Loc. Brg.)

(N 1900.8 vs Claim Loc. Brg.)

| | | | | |
|---|---|---|---|---|
| 172.8 vs | 475 vs 9 ptd | 475 vs 18 ptd. | 475 vs 27 ptd. | 479 vs 36 ftd. |
| 216 vs | 8 ptd. | 17 ptd. | 26 ptd. | 35 ftd. |
| 216 vs | 7 ptd | 16 ptd | 25 ptd. | 34 ftd. |
| 216 vs | 6 ptd | 15 ptd | 24 ptd. | 33 ftd. |
| 216 vs | 5 ptd | 14 ptd. | 23 ptd | 32 ftd. |
| 216 vs | 4 ptd | 13 ptd | 22 ftd. | 31 ftd. |
| 216 vs | 3 ptd. | 12 ptd | 21 ftd. | 30 ftd. |
| 216 vs | 2 ptd | 11 ptd | 20 ftd. | 29 ftd. |
| 216 vs | 1 ptd 475 vs | 10 ptd 475 vs | 19 475 vs ftd | 28 479 vs ftd. 216 vs |

(S 1900.8 vs Claim Loc. Brg.)

(W 1904 vs Claim Loc. Brg.)

Sur. 6, Blk. 45, PSL

Davis Claims No's. 1-36
M-60970

Approx. 45 mi. N.W. of Pecos

REVISED TO: July 6, 1967

FILE: 132168

R.B.

SHEET ___ OF ___ SHEETS

SCALE: 1 INCH = 300 VARAS

CLASSIFICATION: _____ COUNTY: Culberson ABSTRACT NO: 4638

GENERAL LAND OFFICE—AUSTIN, TEX.

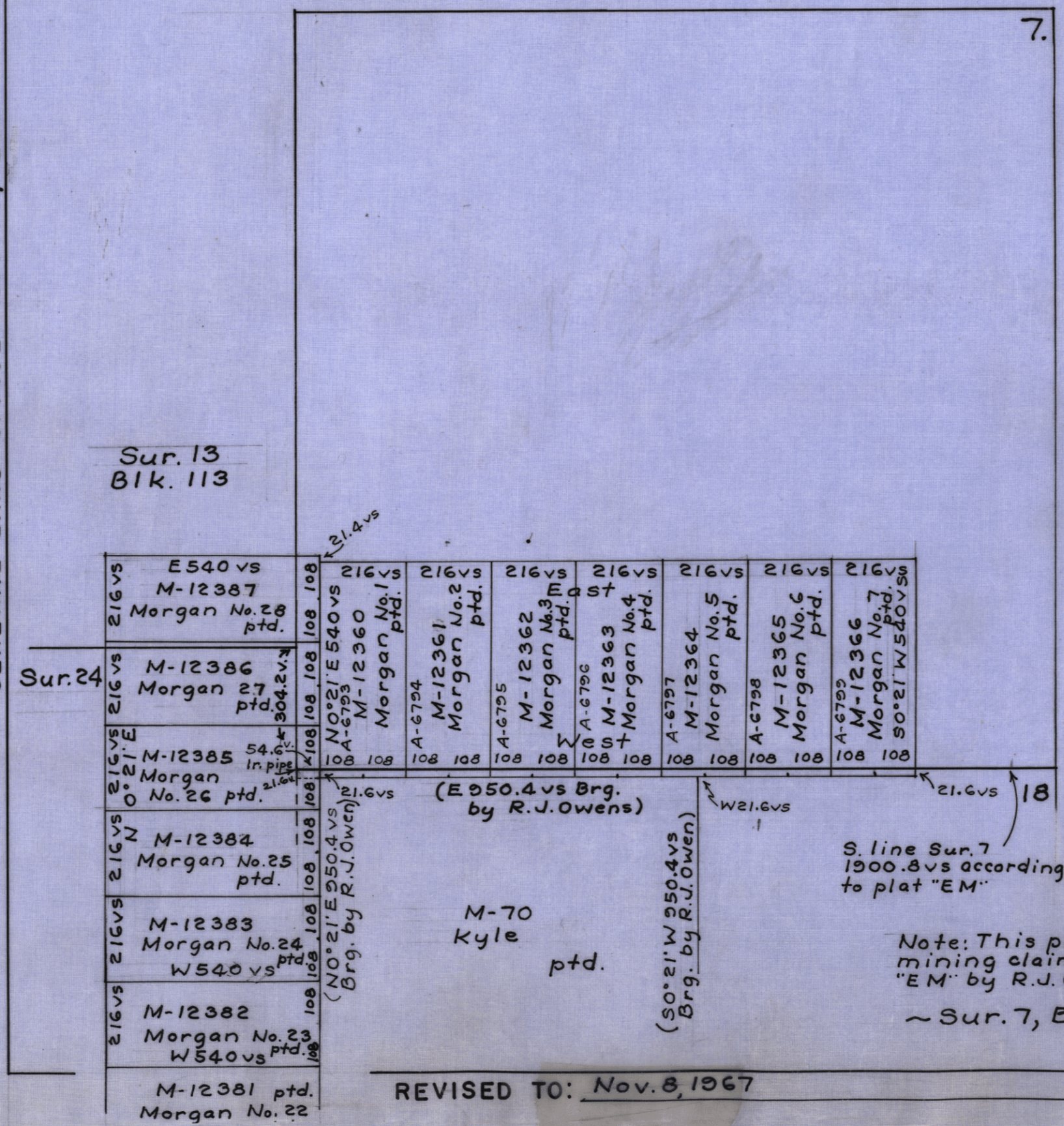


Note: This plat compiled from mining claim field notes and Sk. "EM" by R.J. Owens.

~Sur. 7, Blk. 45, PSL~

SHEET ___ OF ___ SHEETS

SCALE: 1 INCH = 300 VARAS

REVISED TO: Nov. 8, 1967 FILE: 132571 R.B.

CLASSIFICATION: _____ COUNTY: CULBERSON ABSTRACT NO. 4763

GENERAL LAND OFFICE — AUSTIN, TEXAS

SHEET — OF — SHEETS

W. 1983 Ptd.
(S. 89°59'E. 1965 vs. Claim Loc. Brg.)

| | | | |
|---|---|---|---|
| 216 vs. 492 vs. 4 M-60777 MOON 34 Ftd | 491 3 M-60777 MOON 34 Ptd. | 491 2 M-60777 MOON 34 Ftd | 491 vs. 1 M-60777 MOON 34 Ptd. 216 vs. |
| 216 5 M-60777 MOON 34 Ptd. | 6 M-60777 " Ftd | 7 M-60777 " Ptd. | 8 M-60777 MOON 34 Ftd 216 |
| 216 12 M-60777 MOON 34 Ftd | 11 M-60777 " Ptd. | 10 M-60777 " Ftd | 9 M-60777 MOON 34 Ptd. 216 |
| 216 13 M-60777 MOON 34 Ptd. | 14 M-60777 " Ftd | 15 M-60777 " Ptd. | 16 M-60777 MOON 34 Ftd 216 |
| 216 20 M-60777 MOON 34 Ftd | 19 M-60777 " Ptd. | 18 M-60777 " Ftd | 17 M-60777 MOON 34 Ptd. 216 |
| 216 21 M-60777 MOON 34 Ptd. | 22 M-60777 " Ftd | 23 M-60777 " Ptd | 24 M-60777 MOON 34 Ftd 216 |
| 216 28 M-60777 MOON 34 Ftd | 27 M-60777 " Ptd. | 26 M-60777 " Ftd | 25 M-60777 MOON 34 Ptd. 216 |
| 216 29 M-60777 MOON 34 Ptd. | 30 M-60777 " Ftd | 31 M-60777 " Ptd. | 32 M-60777 MOON 34 Ftd 216 |
| 216 vs. 36 M-60777 MOON 34 492.3 vs. Ftd | 35 M-60777 MOON 34 491 Ptd. | 34 M-60777 MOON 34 491 Ftd | 33 M-60777 MOON 34 491 vs. Ptd. 216 vs. |

(S. 00°20'E. 1965 Ptd.
1960.2 vs. Claim Loc. Brg.)

(S. 00°19½'W. 1960 vs. Claim Loc. Brg.)
N. 1965 Ptd.

(N. 89°59½'W. 1965.3 vs. Claim Loc. Brg.)
E. 1983 Ptd.

SEC. 34, BLK. 61, TOWNSHIP NO. 1, T. & P. RY. CO.
SUR. OCT. 10, 1878 - BY JACOB KUECHLER

65 Mi. N. 23°E. from Van Horn

C.E.C.

SCALE: 1 INCH = 300 VARAS

REVISED TO: May 29, 1967 FILE: 136478

CLASSIFICATION: _____ COUNTY: CULBERSON ABSTRACT NO. 4766

M. 24180 ABST. 6925 MARY OBRIEN
M. 24181 ABST. 6926 LEON BROWN
M. 24184 ABST. 6927 SHARY NO 1.
M 501 ABST. 1939 HARD SCRABBLE No 1




SUR. 12 BLK 66 T. P. RY. CO. T.S.P.1
SUR. OCT. 14, 1878 BY J. KUEHLER

64 MI N. OF COUNTY SITE

REVISED TO: AUG 4, 1958

J.R.B.

FILE: 135666

SCALE: 1 INCH = 300 VARAS

SHEET 1 OF 1 SHEETS

GENERAL LAND OFFICE — AUSTIN, TEXAS

COUNTY: Culberson ABSTRACT NO: 4922

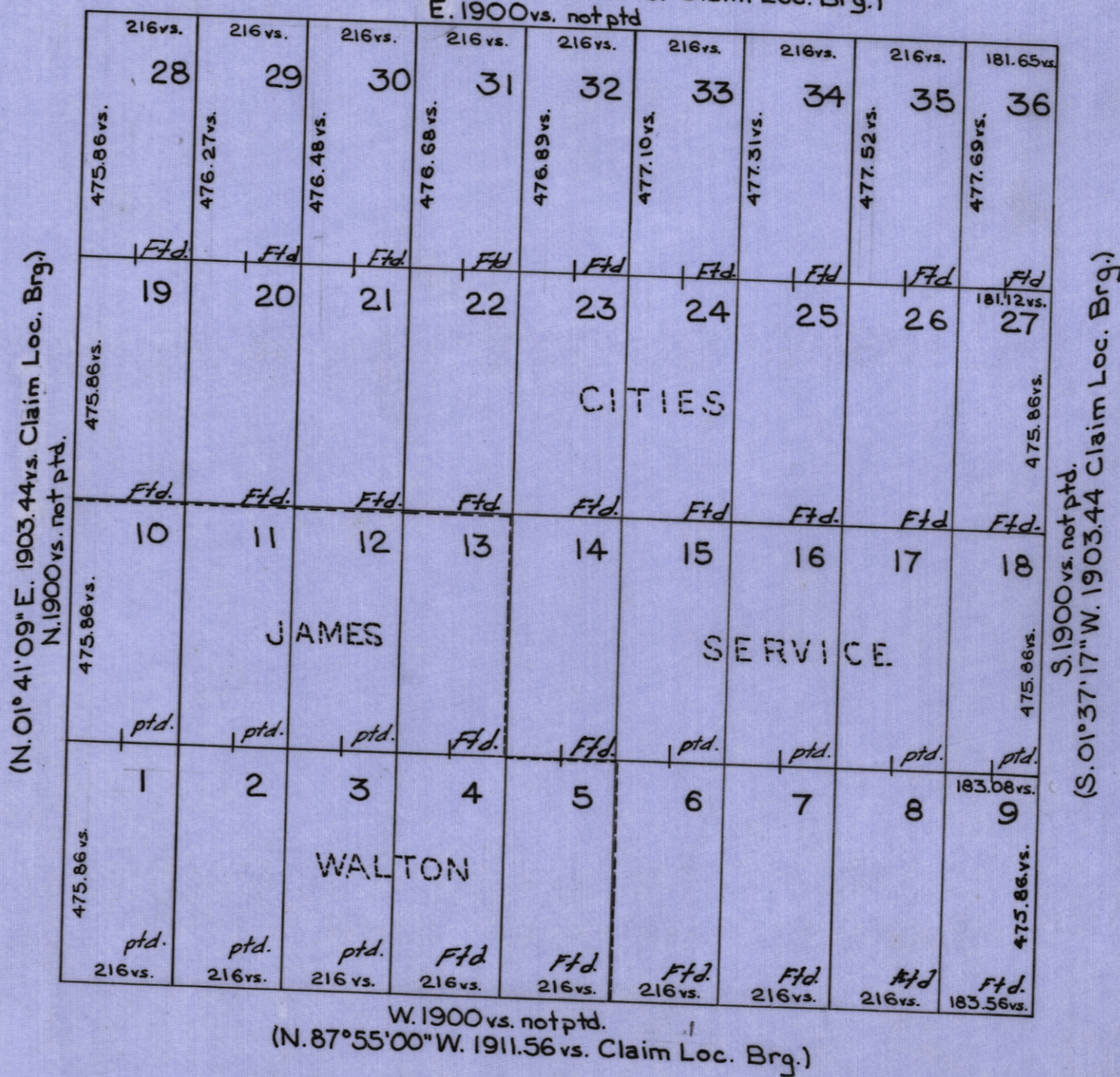


# SEC. 27, BLK. 109, PUB. SCH. LAND
## Sur. Oct. 1900 by A.H. Parker

OaK Claims Nos. 1-36
M-60898

Approx. 50 Miles N.33° E. from Van Horn

SCALE: 1 inch = 300 varas

REVISED TO: August 18, 1967 FILE: 133603

CLASSIFICATION: _____ COUNTY: Culberson ABSTRACT NO.: 4923

GENERAL LAND OFFICE — AUSTIN, TEXAS

SHEET ___ OF ___ SHEETS

S. 87° 58' 14" E. (Claim Loc. Brg.)
W. 1900 vs. Orig. Brg.

| | | | | | | | | |
|---|---|---|---|---|---|---|---|---|
| 216 V. 478.1 V. 28 Ftd | 216 V. 478.3 V. 29 Ftd | 216 V. 478.5 V. 30 Ftd | 216 V. 478.7 V. 31 Ftd | 216 V. 478.9 V. 32 Ftd | 216 V. 479.1 V. 33 Ftd | 216 V 479.3 V. 34 Ftd | 216 V. 479.5 V. 35 Ftd | 181.65 479.7 V. 36 Ftd 479.89 V. |
| 474.52 V. 19 Ftd | 20 Ftd | 21 Ftd | 22 Ftd | 23 Ftd | 24 Ftd | 25 Ftd | 26 Ftd | 91.06 91.06 28 Ftd 474.52 V. 182.60 |
| 474.52 V. 10 ptd | 11 ptd | 12 ptd | 13 ptd | 14 ptd | 15 Ftd | 16 Ftd | 17 Ftd | 18 Ftd 474.52 V. |
| 474.52 V. 1 ptd 216 V. | 2 ptd 216 V. | 3 ptd 216 V. | 4 ptd 216 V. | 5 ptd 216 V. | 6 Ftd 216 V. | 7 Ftd 216 V. | 8 Ftd 216 V. | 91.54 91.54 9 474.52 V. Ftd. 183.56 |

N. 01° 44' 35" E. (Claim Loc. Brg.)
S. 1900 vs. Orig. Brg.

S. 01° 41' 09" W. (Claim Loc. Brg.)
N. 1900 vs. Orig. Brg.

E. 1900 vs. Orig. Brg.
N. 87° 55' W. (Claim Loc. Brg.)

Sur. 26, Blk. 109, PSL
Sur. Oct. 1900 by A. H. Parker

Mesquite Claims 1-36
M-61011

51 mi. N. 34° E. of Van Horn

REVISED TO: Jan. 15, 1968

FILE: 133604

JA

SCALE: 1 INCH = 300 VARAS

CLASSIFICATION: _____ COUNTY: Culberson ABSTRACT NO. 4924

GENERAL LAND OFFICE — AUSTIN, TEXAS

SHEET __ OF __ SHEETS

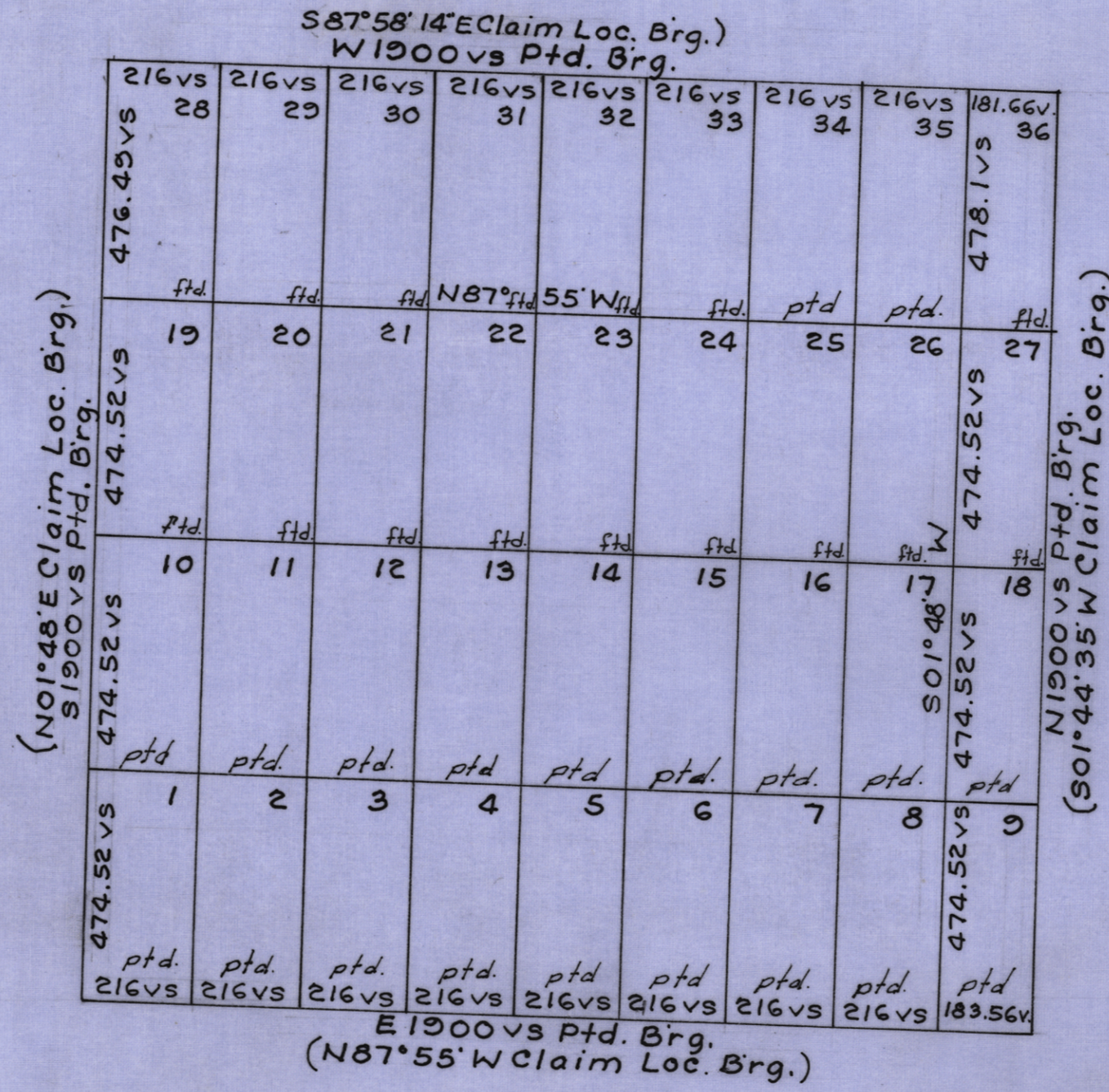


Sur. 25, Blk. 109, PSL
Sur. Oct. 1900 By A. H. Parker

Cedar Claims No's. 1-36 M-60899

Approx. 49 mi. N32°E of Van Horn

SCALE: 1 INCH = 300 VARAS

REVISED TO: Sept. 11, 1967 FILE: 133605

R. B.

CLASSIFICATION: _____ COUNTY: REEVES ABSTRACT NO. 4934

GENERAL LAND OFFICE — AUSTIN, TEXAS

SHEET ___ OF ___ SHEETS

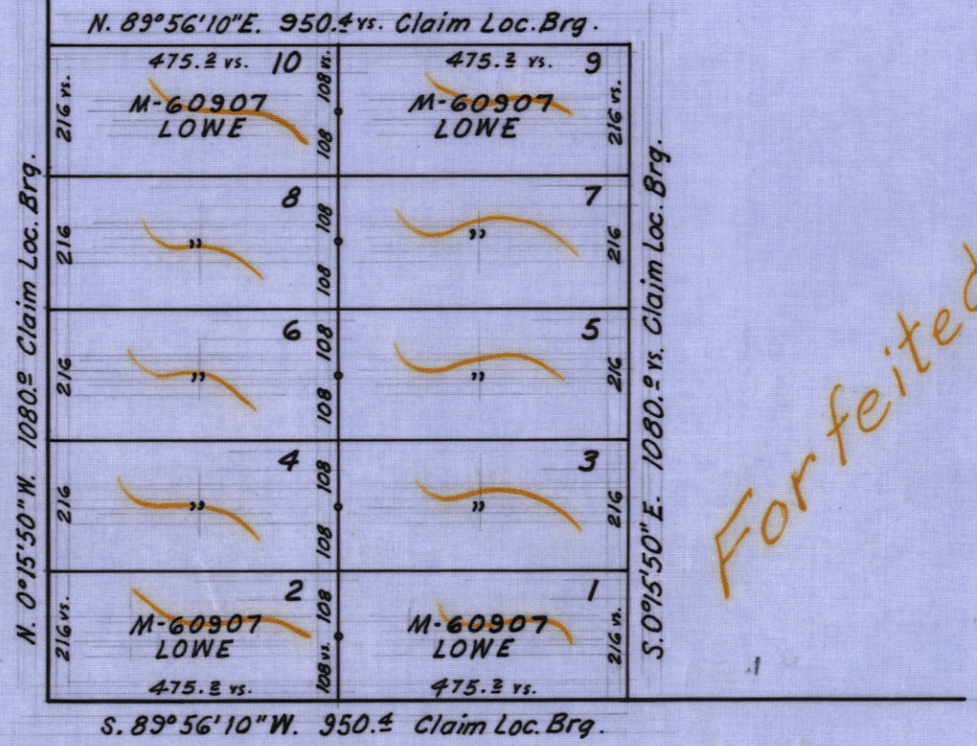


SEC. 7, BLK. 59, Pub. Sch. Land
No F/N's on Original Sec.

Approx. 29 1/2 Mi. N. 81 1/2° W. from Pecos

C. E. C.

SCALE: 1 INCH = 300 VARAS

REVISED TO: Nov. 27, 1967

FILE: 138581

CLASSIFICATION: _____ CULBERSON: Culberson ABSTRACT NO: 5005

GENERAL LAND OFFICE — AUSTIN, TEXAS

SHEET OF SHEETS

S87°52'E (Claim Loc. Brg.)
E 1900 vs Ptd. Brg.

| | | | | | | | | |
|---|---|---|---|---|---|---|---|---|
| 216 vs | 216 vs | 216 vs | 216 vs | 216 vs | 216 vs | 216 vs | 216 vs | 172.8 vs |
| 28 | 29 | 30 | 31 | 32 | 33 | 34 | 35 | 36 |
| ptd | ptd | ptd. | ptd | ptd. | ptd | ptd. | ptd | ptd |
| 19 | 20 | 21 | 22 | 23 | 24 | 25 | 26 | 27 |
| ptd. | ptd | ptd | ptd. | ptd | ptd | ptd | ptd | ptd |
| 10 | 11 | 12 | 13 | 14 | 15 | 16 | 17 | 18 |
| ptd | ptd | ptd. | ptd. | ptd. | ptd. | ptd | ptd. | ptd |
| 1 | 2 | 3 | 4 | 5 | 6 | 7 | 8 | 9 |
| ptd. | ptd. | ptd. | ptd. | ptd. | ptd. | ptd | ptd | ptd |
| 216 vs | 216 vs | 216 vs | 216 vs | 216 vs | 216 vs | 216 vs | 216 vs | 172.8 vs |

475.2 vs

475.2 vs

475.2 vs

475.2 vs

475.2 vs

475.2 vs

475.2 vs

475.2 vs

475.2 vs

N02°08'E (Claim Loc. Brg.)
N 1900 vs Ptd. Brg.
(Not Shown)

S 1900 vs Ptd. Brg.
(S02°08'W (Claim Loc. Brg.)

W 1900 vs Ptd. Brg.
N87°52'W (Claim Loc. Brg.)

N

Sur. 4, Blk. 108, PSL
Sur. Oct. 1900 By A. H. Parker

Carol Claims No's. 1-36
M-60897

Approx. 53 mi. N34°E of Van Horn

REVISED TO: Sept. 6, 1967 FILE: 133691

R.B.

SCALE: 1 INCH = 300 VARAS

GENERAL LAND OFFICE — AUSTIN, TEXAS

CLASSIFICATION: _____

COUNTY: CULBERSON — ABSTRACT NO. 5006, 5007

REVISED TO: JULY 14, 1967

FILE: 133692, 133693

SCALE: 1 INCH = 300 VARAS

SHEET ___ OF ___ SHEETS

SEC. 5, BLK. 108 PUB. SCH. LAND
N/2 SEC. 5, BLK. 108 Compiled F/N's 2-6-1940 by T. Atlee
S/2 SEC. 5, BLK. 108 Compiled F/N's 2-6-1940 by T. Atlee

52 Miles N 33° E. from Van Horn

E. 1900.8 vs. Ptd.
(1900.8 vs. Claim Loc. Brg.)

(1900.8 vs. Claim Loc. Brg.)
W. 1900.8 vs. Ptd.

(1900.8 vs. Claim Loc. Brg.)

S. 950.4 vs. Ptd.

S. 950.4 vs. Ptd.

| | | | |
|---|---|---|---|
| 1 — 475.2 vs. — 216 vs. — M-60900 SANDRA ptd. | 10 — 475.2 vs. — M-60900 SANDRA ptd. | 19 — 475.2 vs. — M-60900 SANDRA ptd. | 28 — 475.2 vs. — 216 vs. — M-60900 SANDRA ptd. |
| 2 — 216 vs. — M-60900 SANDRA ptd. | 11 — " ptd. | 20 — " ptd. | 29 — M-60900 SANDRA ptd. — 216 vs. |
| 3 — 216 vs. — M-60900 SANDRA ptd. | 12 — " ptd. | 21 — " ptd. | 30 — M-60900 SANDRA ptd. — 216 vs. |
| 4 — 216 vs. — M-60900 SANDRA ptd. | 13 — " ptd. | 22 — " ptd. | 31 — M-60900 SANDRA ptd. — 216 vs. |
| 5 — 216 vs. — M-60900 SANDRA ptd. | 14 — " ptd. | 23 — " ptd. | 32 — M-60900 SANDRA ptd. — 216 vs. |
| 6 — 216 vs. — M-60900 SANDRA ptd. | 15 — " ptd. | 24 — " ptd. | 33 — M-60900 SANDRA ptd. — 216 vs. |
| 7 — 216 vs. — M-60900 SANDRA ptd. | 16 — " ptd. | 25 — " ptd. | 34 — M-60900 SANDRA ptd. — 216 vs. |
| 8 — 216 vs. — M-60900 SANDRA ptd. | 17 — " ptd. | 26 — " ptd. | 35 — M-60900 SANDRA ptd. — 216 vs. |
| 9 — 172.8 vs. — M-60900 SANDRA 475.2 vs. | 18 — M-60900 SANDRA 475.2 vs. ptd. | 27 — M-60900 SANDRA 475.2 vs. ptd. | 36 — M-60900 SANDRA 475.2 vs. — 172.8 vs. ptd. |

N. 950.4 vs. ptd.

N. 950.4 vs. Ptd.

(1900.8 vs. Claim Loc. Brg.)

D.Q.

CLASSIFICATION: _____ COUNTY: Culberson ABSTRACT NO. 5016

GENERAL LAND OFFICE – AUSTIN, TEXAS

SHEET ___ OF ___ SHEETS

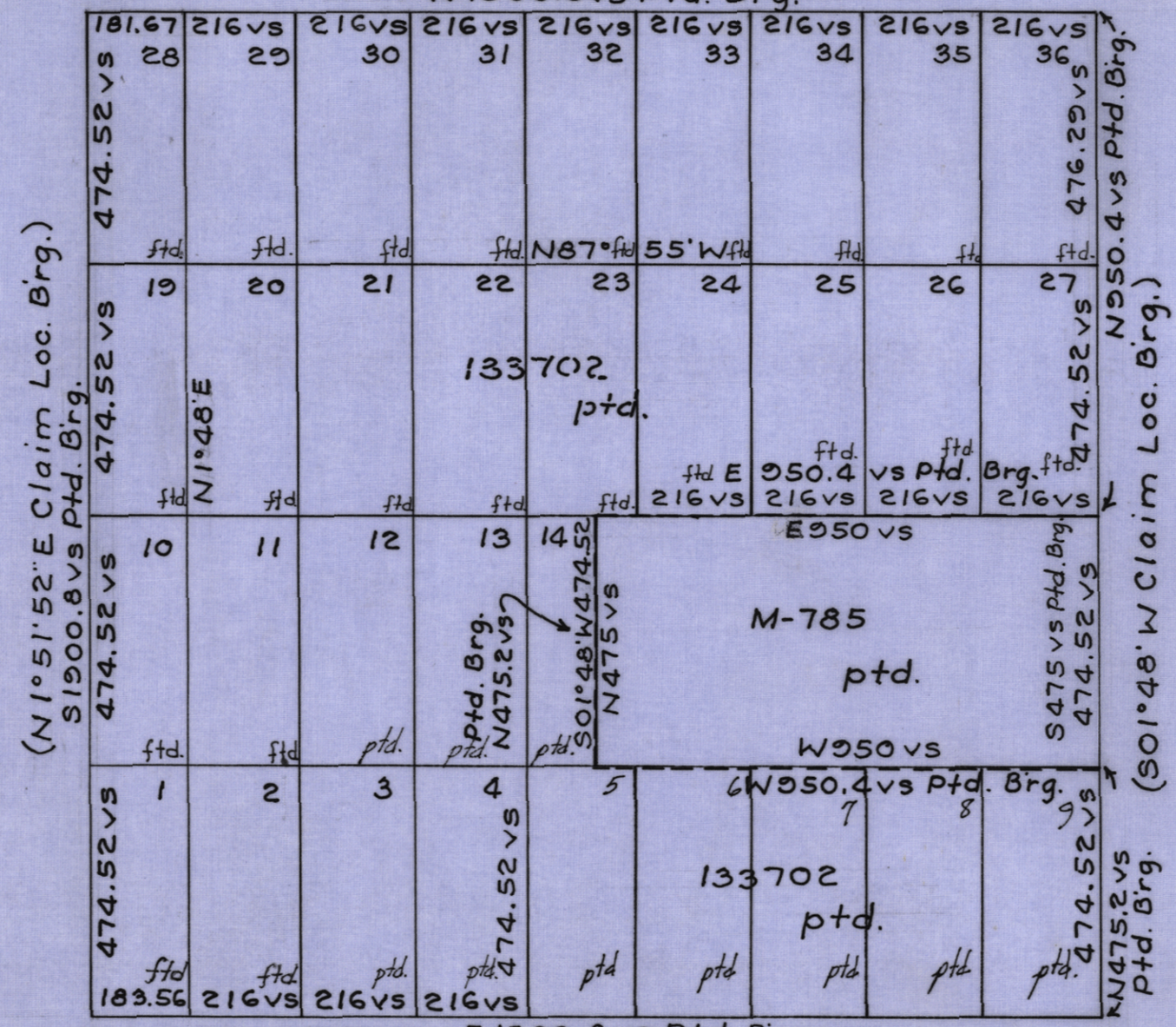


Sur. 24, Blk. 109, PSL
Sur. Comp. Feb. 6, 1940 By Tom Atlee

Windy Claims Nos. 1-4, 10-14, 19-36
M-60909

Approx. 48 mi. N 32°E of Van Horn

SCALE: 1 INCH = 300 VARAS

REVISED TO: Sept. 8, 1967; 10/28/75

FILE: 133702
R. B.

CLASSIFICATION: _____ COUNTY: Culberson ABSTRACT NO. 5068

GENERAL LAND OFFICE — AUSTIN, TEXAS

(N89°56'15"E 1898.3vs (Claim Loc. Brg.)
S89°59'30"W 1898.39vs Ptd. Brg.

| | | | | | | | | |
|---|---|---|---|---|---|---|---|---|
| 216vs 1 Ptd. | 216vs 3 Ptd. | 216vs 5 Ptd. | 216vs 7 Ptd. | 216vs 9 Ptd. | 216vs 11 Ptd. | 216vs 13 Ptd. | 216vs 15 Ptd. | 170.3vs 17 475.2vs Ptd. |
| 475.2vs 2 Ptd. | 4 Ptd. | 6 Ptd. | 8 Ptd. S89°56' | Ptd. E 15"E | 12 Ptd. | 14 Ptd. | 16 Ptd. | 18 475.2vs Ptd. |
| 19 475.2vs Ptd. | 21 Ptd. | 23 Ptd. | 25 Ptd. | 27 S0°10'25" | 29 Ptd. | 31 Ptd. | 33 Ptd. | 35 475.2vs Ptd. |
| 483.5vs 20 Ptd. 216vs | 22 Ptd. 216vs | 24 Ptd. 216vs | 26 Ptd. 216vs | 28 Ptd. 216vs | 30 Ptd. 216vs | 32 Ptd. 216vs | 34 Ptd. 216vs | 36 483.5vs Ptd. 172.2v. |

(N0°10'25"W 1909.1vs Claim Loc. Brg.)
S0°10'50"E 1909.20vs Ptd. Brg.

N0°13'56"W 1909.34vs Ptd. Brg.
(S0°13'05"E 1909.1vs Claim Loc. Brg.)

N89°59'45"E 1900.39vs Ptd. Brg.
(S89°56'15"W 1900.2vs Claim Loc. Brg.)

Sur. 9, Blk. 115, PSL
Sur. Sept. 1960 By W. F. Sowell

M-60482
Wren Tract Nos. 1-36

Approx. 54 mi. N28° E of Van Horn

SHEET ___ OF ___ SHEETS

SCALE: 1 INCH = 300 VARAS

REVISED TO: Aug. 14, 1967 FILE: 136503

R. B.

CLASSIFICATION: _____ COUNTY: Culberson ABSTRACT NO. 5069

GENERAL LAND OFFICE — AUSTIN, TEXAS

SHEET — OF — SHEETS

(N89°56'15"E 1898.3vs Claim Loc. Brg.)
N89°59'30"E 1898.38vs Ptd. Brg.

| | | | | | | | | |
|---|---|---|---|---|---|---|---|---|
| 216vs 20 | 216vs 22 | 216vs 24 | 216vs 26 | 216vs 28 | 216vs 30 | 216vs 32 | 216vs 34 | 170.3vs 36 |
| 483.5vs Ptd. | Ptd. | Ptd. | Ptd. | Ptd. | Ptd. | Ptd. | Ptd. | 483.5vs Ptd. |
| 475.2vs 19 | 21 | 23 | 25 | 27 | 29 | 31 | 33 | 35 |
| Ptd. | Ptd. | Ptd. | Ptd. | Ptd. | Ptd. | Ptd. | Ptd. | 475.2vs Ptd. |
| 2 | 4 | 6 | 8 | 10 | 12 | 14 | 16 | 18 |
| 475.2vs Ptd. | Ptd. | Ptd. | Ptd. | S0°13'05"E 475.2vs (2.1vs) Ptd. 130.2 | N0°13'05"W 473.1 Ptd. S89°59'41"W 216vs | Ptd. 949.93 216vs | Ptd. vs 172.2 | 475.2vs Ptd. |
| 1 | 3 | 5 | 7 | 9 | E 950 vs | | | |
| 475.2vs Ptd. 216vs | Ptd. 216vs | Ptd. 216vs | Ptd. 477.35vs S0°15'29"E 216vs | See Inset "A" Ptd. | N475 vs M-782 ptd. W 950 vs | | | S475vs |

(N0°13'05"W 1909.1vs Claim Loc. Brg.)
N0°13'56"W 1909.34vs Ptd. Brg.

(S0°17'00"E 1432.11vs Ptd. Brg.
S0°17'02"E 1909.1vs Claim Loc. Brg.)

S89°59'45"W 950.18vs
(S89°56'15"W 1900.2vs Claim Loc. Brg.)

Inset "A"
No scale

85.8vs
S0°13'05"E 475.2vs
N0°15'03"W 475.2vs
Ptd.
86.1v.

Sur. 10, Blk. 115, PSL
Sur. Sept. 1960 By W. F. Sowell

Iroquois Claims No's. 1-36 excepting
11, 13, 15 & 17 ~ M-60973 ~ M-782

Approx. 54 mi. N 29°E of Van Horn

SCALE: 1 INCH = 300 VARAS

REVISED TO: June 30, 1967 FILE: 136504

R. B.

CLASSIFICATION: _____ COUNTY: CULBERSON ABSTRACT NO.: 5070

GENERAL LAND OFFICE - AUSTIN, TEXAS

SHEET ___ OF ___ SHEETS

M-61010 - OSAGE Claims

Note: Each of the following tracts begin with their N.E. corners, said corners each being referenced to N.E.cor Sec.11 and being Numbered from E.to W, thus:

Tr. 28 - W'ly brg. 216 vs, th. S'ly brg. 6.2 vs, th. E'ly brg. 130.2 vs, th. S'ly brg. 477.3 vs, th. E'ly brg. 86.1 vs, th. N'ly brg. 483.5 vs. to Beg.
30 - " " 216 vs. " " " " 6.2 vs. " " " "

CLASSIFICATION: _____ COUNTY: Culberson ABSTRACT NO: 5071

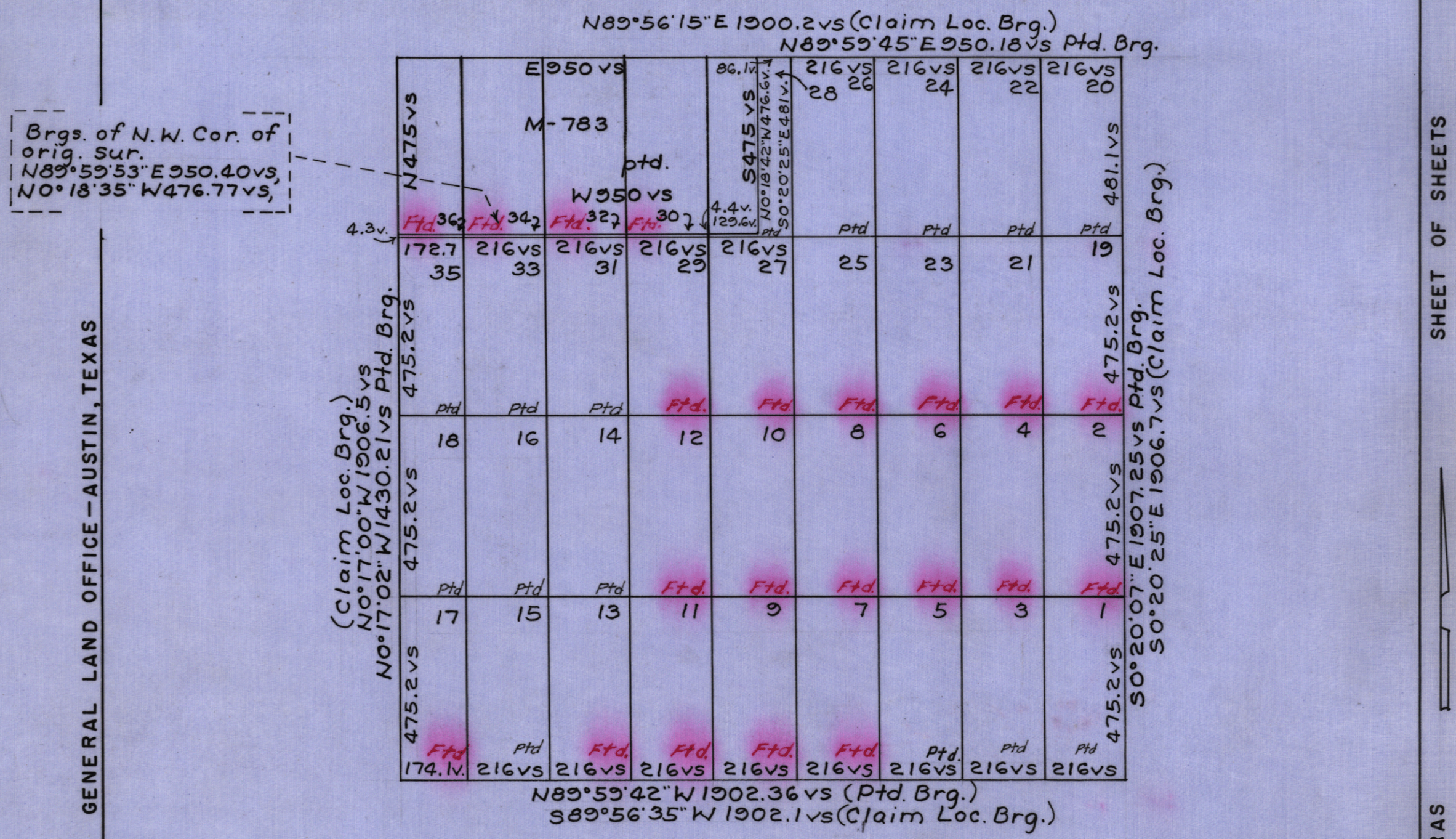


E½, SW¼ & S¼ of NW¼ of Sur. 18, Blk. 115, PSL
Sur. Sept. 1960 By W. F. Sowell

Kickapoo Claims No's. 1-36; M-60971
N½ of N.W.¼; M-783 ptd.

Approx. 54 mi. N30½°E of Van Horn

GENERAL LAND OFFICE—AUSTIN, TEXAS

SHEET OF SHEETS

SCALE: 1" = 300 VARAS

REVISED TO: Jan. 29, 1968 FILE: 136506

R.B.

CLASSIFICATION: _____ COUNTY: CULBERSON ABSTRACT NO. 5072

* CALLS & OTHER DATA FOR CLAIMS NO's. 28, 30, 32, 34 & 36 OF M-60946 - "PONCA"

TR. No. 28; Beg. at S.W. Cor. 28, Th. N. 89°56'35"E., at 108 vs. Stk., 216 vs. Cor., N. 0°13'05"W. 4.2 vs. Stk. Cor., S. 89°56'20"W. 129.6 vs. Stk. Cor. N. 0°15'03"W. 476.6 vs. Stk., S. 89°56'15"W. 86.1 vs. Stk., S. 0°13'05"E. 480.8 Beg.

" " 30; " " S.W. " 30, " N. 89°56'35"E., " 108 " " , 216 " " , N. 0°13'05"W. 4.2 " " " , S. 89°56'20"W. 216 vs. " ", S. 0°13'05"E. 4.2 vs. to Beg. - M-60946 "PONCA"

" " 32; " " S.W. " 32, " N. 89°56'35"E., " 108 " " , 216 " " , N. 0°13'05"W. 4.3 " " " , S. 89°56'20"W. 216 vs. " ", S. 0°13'05"E. 4.2 vs. " " . - " "

" " 34; " " S.W. " 34, " N. 89°56'35"E., " 108 " " , 216 " " , N. 0°13'05"W. 4.3 " " " , S. 89°56'20"W. 216 vs. " ", S. 0°13'05"E. 4.3 vs. " " . - " "

" " 36; " " S.W. " 36, " N. 89°56'35"E., " 86.35 vs. ", 172.7 vs. ", N. 0°17'00"W. 4.3 " " " , S. 89°56'20"W. 172.7 vs. " ", S. 0°13'05"E. 4.3 vs. " " . - " "

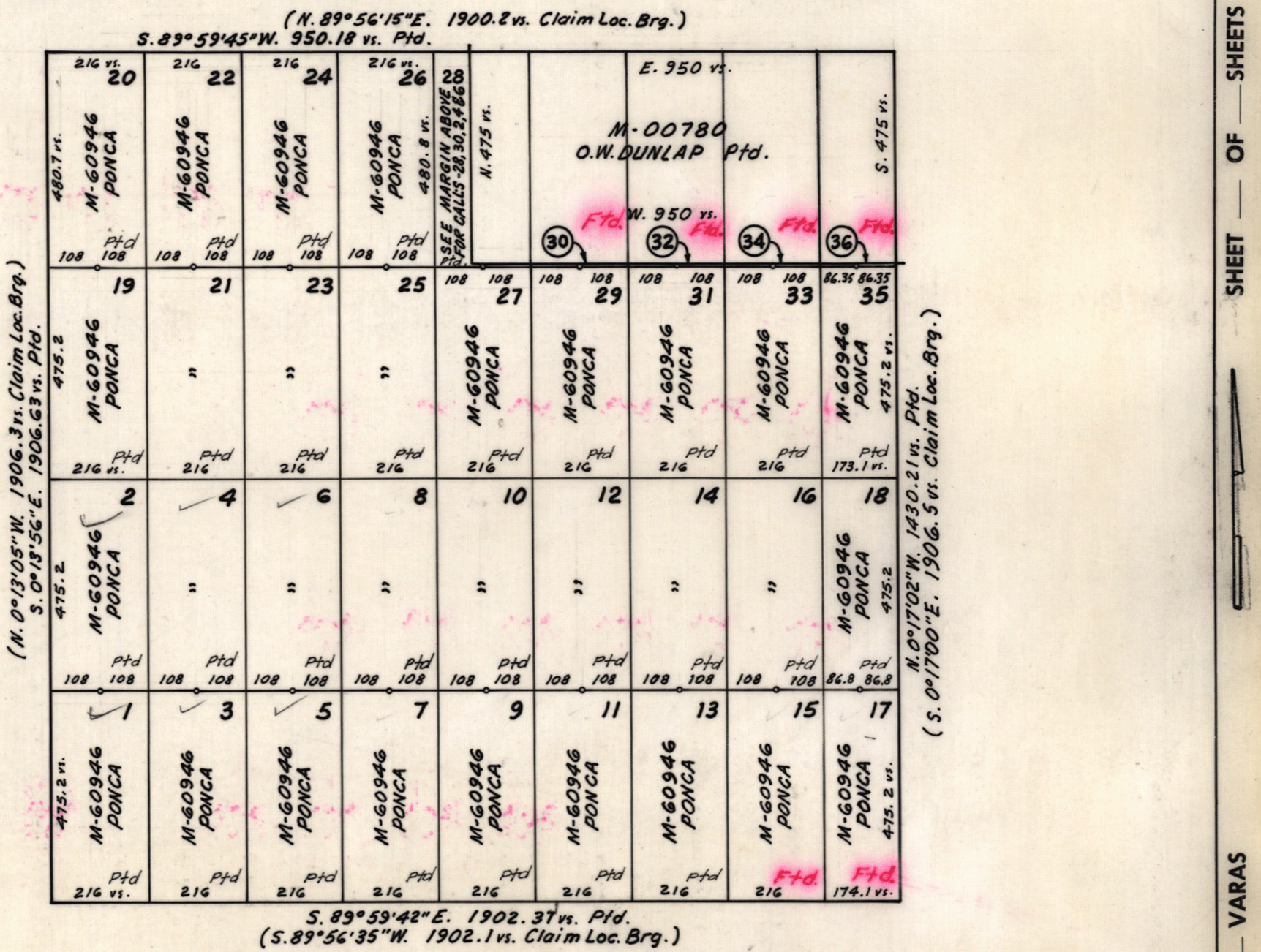


SEC. 19, BLK. 115 PUB. SCH. LAND
W/2, SE/4 & S/2 of NE/4 Sur. Sept., 1960 - By W.F. Sowell
N/2 of NE/4 Sur. May, 1906 - By J.W. Eubank

52 Miles N. 31° E. from Van Horn

C.E.C.

REVISED TO: June 27, 1967 FILE: 136507

GENERAL LAND OFFICE — AUSTIN, TEXAS

SHEET — OF — SHEETS

SCALE: 1 INCH = 300 VARAS

CLASSIFICATION: _____ COUNTY: Culberson ABSTRACT NO. 5073

GENERAL LAND OFFICE — AUSTIN, TEXAS

SHEET ___ OF ___ SHEETS

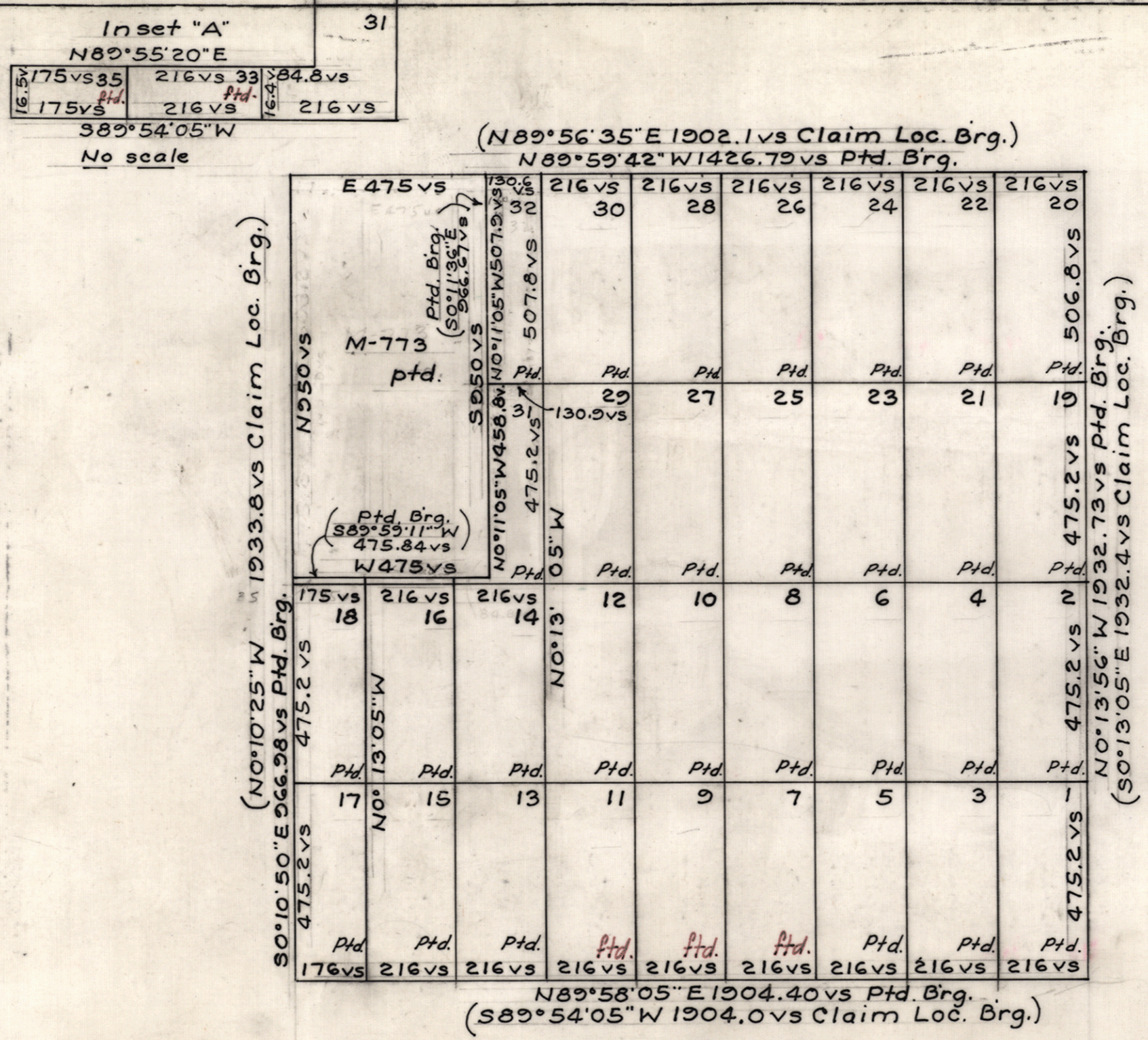


Sur. 23, Blk. 115, PSL
Sur. Sept. 1960 By W. F. Sowell

Shawnee Claims No's. 1-33 & 35
M-60994

Approx. 52 mi. N 29¼° E of Van Horn

SCALE: 1 INCH = 300 VARAS

REVISED TO: July 11, 1967

FILE: 136508
R.B.

CLASSIFICATION: _____ COUNTY: CULBERSON ABSTRACT NO. 5074

GENERAL LAND OFFICE — AUSTIN, TEXAS

SHEET — OF — SHEETS

N. 89°59'42" W. 1902.36 vs.

| | | | | | | | | |
|---|---|---|---|---|---|---|---|---|
| 174.1 vs. 17 475.2 vs. M-60439 KIOWA Ptd. 87.25 87.25 | 216 15 M-60439 KIOWA Ptd. | 216 13 M-60439 KIOWA Ptd. | 216 11 N.89°56'35"E. M-60439 KIOWA Ptd. | 216 9 M-60439 KIOWA Ptd. | 216 7 1902.1 vs. M-60439 KIOWA Ptd. | 216 5 M-60439 KIOWA Ptd. | 216 3 M-60439 KIOWA Ptd. | 216 vs. 1 M-60439 KIOWA 475.2 vs. Ptd. |
| 18 475.2 vs. 1931.1 vs. M-60439 KIOWA 175.0 Ptd. | 16 M-60439 " Ptd. | 14 M-60439 " Ptd. | 12 M-60439 " Ptd. | 10 M-60439 " Ptd. | 8 M-60439 " Ptd. | 6 M-60439 " Ptd. | 4 M-60439 " Ptd. | 2 M-60439 KIOWA 1929.7 vs. 475.2 vs. ftd. |
| 35 475.2 vs. N.0°17'00"W. M-60439 KIOWA Ptd. 87.75 87.75 | 33 M-60439 " Ptd. | 31 M-60439 " Ptd. | 29 M-60439 " Ptd. | 27 M-60439 " ftd. | 25 M-60439 " ftd. | 23 M-60439 " ftd. | 21 M-60439 " ftd. | 19 M-60439 KIOWA S.0°20'25"E. 475.2 vs. ftd. |
| 36 505.5 vs. M-60439 KIOWA Ptd. 176.0 vs. | 34 M-60439 KIOWA 216 Ptd. | 32 M-60439 KIOWA 216 Ptd. | 30 M-60439 KIOWA ftd S.89°54'05"W. 216 | 28 M-60439 KIOWA ftd 216 | 26 M-60439 KIOWA 1904.0 vs. 216 Ptd. | 24 M-60439 KIOWA Ptd. 216 | 22 M-60439 KIOWA Ptd. 216 | 20 M-60439 KIOWA 504.1 vs. Ptd. 216 vs. |

S.0°17'02"E. 1931.51 vs.

N.0°20'07"W. 1930.29 vs.

N. 89°58'05"E. 1904.37 vs.

SEC. 25, BLK. 115, PUB. SCH. LAND
SUR. SEPT., 1960 - W. F. SOWELL

51 Mi. N. 32° E. from Van Horn

C.E.C.

SCALE: 1 INCH = 300 VARAS

REVISED TO: March 10, 1967 FILE: 136509

CLASSIFICATION: _____ COUNTY: Culberson ABSTRACT NO. 5089

GENERAL LAND OFFICE—AUSTIN, TEXAS

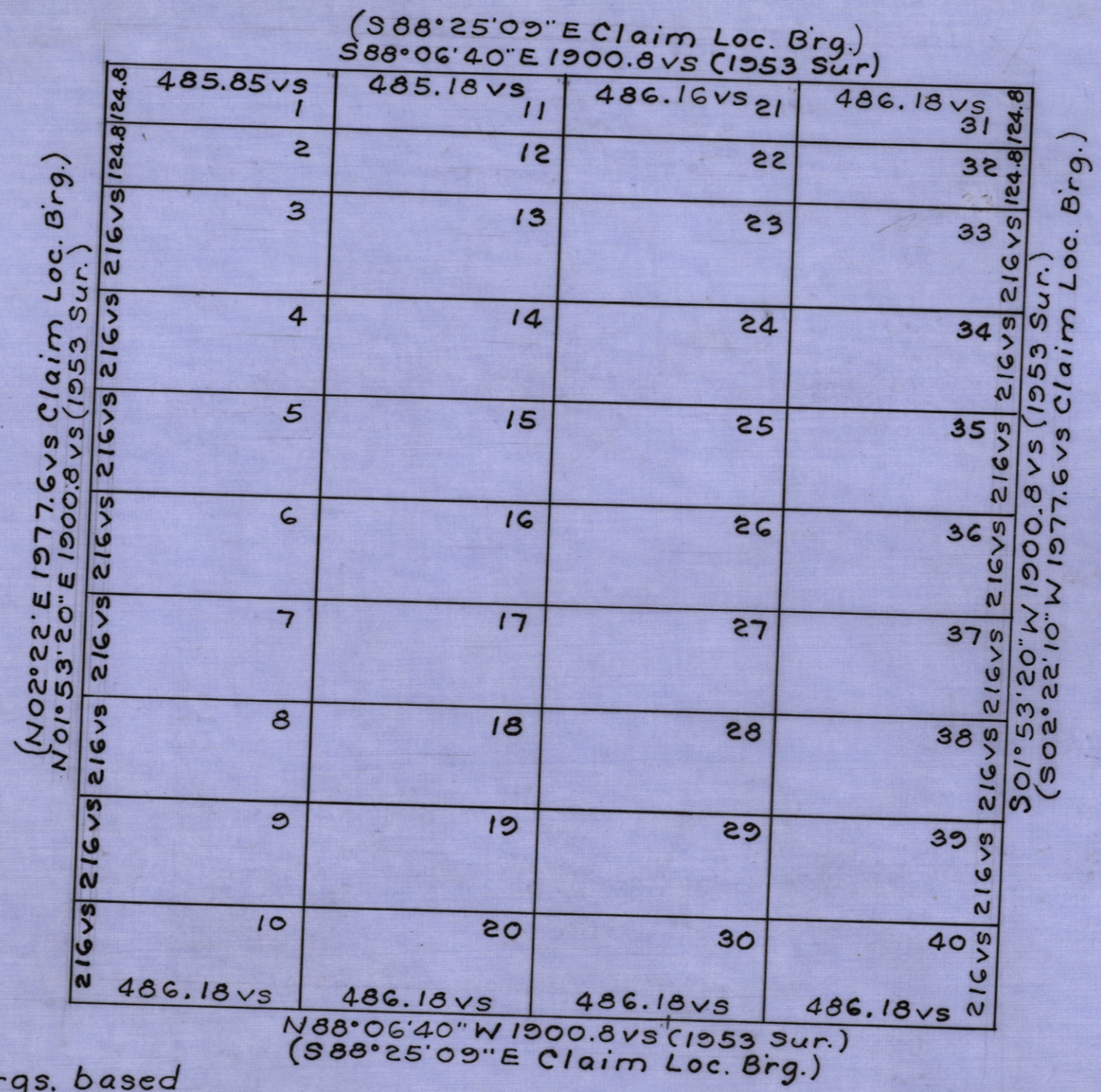


Note: All brgs. based on Lambert Grid System Central Zone.

Sur. 22, Blk. 60, Tsp. 2, T. & P. R. R. Co.
Sur. Feb.-Oct. 1953 By Clifford C. Cool

FORFEITED

Windham "22" Claims 1-40
M-61247

Approx. 68° mi. N32°E of Van Horn

SCALE: 1 INCH = 300 VARAS

SHEET OF SHEETS

REVISED TO: Oct. 10, 1967 FILE: 133934
R. B.

CLASSIFICATION: _____ COUNTY: CULBERSON ABSTRACT NO. 5090

GENERAL LAND OFFICE — AUSTIN, TEXAS

(S. 88°25'09"E. 1955.5 vs. Claim Loc. Brg.)
W. 1955 vs. Not Ptd.

| | | | |
|---|---|---|---|
| 1 M-60934 WINDHAM-24 | 11 M-60934 WINDHAM 24 | 21 M-60934 WINDHAM 24 | 31 M-60934 WINDHAM 24 |
| 2 M-60934 WINDHAM 24 | 12 " | 22 " | 32 M-60934 WINDHAM 24 |
| 3 M-60934 WINDHAM 24 | 13 " | 23 " | 33 M-60934 WINDHAN 24 |
| 4 M-60934 WINDHAM-24 | 14 " | 24 " | 34 M-60934 WINDHAM 24 |
| 5 M-60934 WINDHAM 24 | 15 " | 25 " | 35 M-60934 WINDHAM 24 |
| 6 M-60934 WINDHAM 24 | 16 " | 26 " | 36 M-60934 WINDHAM 24 |
| 7 M-60934 WINDHAM 24 | 17 " | 27 " | 37 M-60934 WINDHAM 24 |
| 8 M-60934 WINDHAM 24 | 18 " | 28 " | 38 M-60934 WINDHAM 24 |
| 9 M-60934 WINDHAM 24 | 19 " | 29 " | 39 M-60934 WINDHAM 24 |
| 10 M-60934 WINDHAM 24 | 20 M-60934 WINDHAM 24 | 30 M-60934 WINDHAM 24 | 40 M-60934 WINDHAM 24 |

(N. 02°21'27"E. 1977.6 vs. Claim Loc. Brg.)
S. 1975 vs. Not Ptd.

(S. 02° 20'53"W. 1977.6 vs. Claim Loc. Brg.)
N. 1975 vs. Not Ptd.

E. 1955 vs. Not Ptd.
(N. 88°25'09"W. 1955.8 vs. Claim Loc. Brg.)

All 40 claims forfeited

SEC. 24, BLK. 60, TWP. 2, T. & P. R. R. Co.
Sur. Oct. 8, 1878 - By J. Kuechler (Not Ptd.)

68 Miles N. 32°E. from Van Horn

NOTE: All Claim Brgs. based on Lambert Grid, Central Zone of Texas

C. E. C.

SHEET ___ OF ___ SHEETS

GRID

SCALE: 1 INCH = 300 VARAS

REVISED TO: June 23, 1967

FILE: 133935 (B-S-28034)

COUNTY: Culberson ABSTRACT NO: 5091

(S.87°51'05"E. 1067.47vs. Claim Loc Brg.)
E. 1071vs. not ptd.

(S.88°03'00"E. 829vs. Claim Loc. Brg.)
E. 829vs. not ptd.

(N.01°17'04"E. 1910.48vs. Claim Loc. Brg.)
N. 1900vs. not ptd.

S. 1900vs. not ptd.
(S.01°16'23"W. 1909.13vs. Claim Loc. Brg.)

| | | | | | | | | |
|---|---|---|---|---|---|---|---|---|
| 168.47vs. / 477.62vs. / 168.60 | 28 / 477.25vs. | 29 / 476.77vs. | 30 / 476.29vs. | 31 / 475.81vs. | 32 / 475.33vs. | 216vs. / 35vs. 181vs. / 33 / 475.47vs. | 34 / 475.73vs. | 35 / 476.00vs. | 36 / 476.27vs. |
| 477.62vs. / 168.71vs. | 19 | 20 | 21 | 22 | 23 | 24 | 25 | 26 | 27 / 477.62vs. |
| 477.62vs. / 168.82vs. | 10 | 11 | 12 | 13 | 14 | 15 | 16 | 17 | 18 / 477.62vs. |
| 477.62vs. / 168.93 | 1 | 2 | 3 | 4 | 5 | 6 | 7 | 8 | 9 / 477.62vs. |
| | 216vs. | 216vs. | 216vs. | 216vs. | 216vs. | 216vs. | 216vs. | 216vs. | 216vs. |

W. 1900vs. not ptd.
(N.87°58'46"W. 1896.93vs. Claim Loc. Brg.)

ALL BEARINGS BASED ON LAMBERT GRID, CENTRAL ZONE OF TEXAS.

# SEC. 1, BLK. 113, PUB. SCH. LAND

Sur. Oct. 1900 by A.H. Parker

Little Joe Claims Nos. 1-36

M-60933

Approx. 69 Miles N 40°30'E. from Van Horn

SCALE: 1 inch = 300 varas

REVISED TO: August 25, 1967

FILE: 133936

CLASSIFICATION: _____ COUNTY: CULBERSON ABSTRACT NO. 5092

GENERAL LAND OFFICE — AUSTIN, TEXAS

(S.87°51'05"E. 1896.47 vs. Claim Loc. Brg.)
1900 vs. not ptd.

| | | | | | | | | |
|---|---|---|---|---|---|---|---|---|
| 168.47 | 216 vs. | 216 vs. | 216 vs. | 216 vs. | 216 vs. | 216 vs. | 216 vs. | 216 vs. |
| 481.85 vs. M-60919 SCREWBEAN 28 | 481.47 vs. M-60919 SCREWBEAN 29 480.98 vs. | M-60919 SCREWBEAN 30 480.50 vs. | M-60919 SCREWBEAN 31 480.02 vs. | M-60919 SCREWBEAN 32 479.54 vs. | M-60919 SCREWBEAN 33 479.06 vs. | M-60919 SCREWBEAN 34 478.58 vs. | M-60919 SCREWBEAN 35 478.10 vs. | M-60919 SCREWBEAN 36 477.62 vs. |
| 108 108 | 108 108 | 108 108 | 108 108 | 108 108 | 108 108 | 108 108 | 108 108 | 108 108 |
| 477.62 vs. M-60919 SCREWBEAN 19 | 20 | 21 | 22 | 23 | 24 | 25 | 26 | 27 |
| 168.68 | 216 vs. | 216 vs. | 216 vs. | 216 vs. | 216 vs. | 216 vs. | 216 vs. | 216 vs. |
| 477.62 vs. M-60919 SCREWBEAN 10 | 11 | 12 | 13 | 14 | 15 | 16 | 17 | 18 |
| 108 108 | 108 108 | 108 108 | 108 108 | 108 108 | 108 108 | 108 108 | 108 108 | 108 108 |
| 477.62 vs. M-60919 SCREWBEAN — 168.89 | M-60919 SCREWBEAN 2 216 vs. | M-60919 SCREWBEAN 3 216 vs. | M-60919 SCREWBEAN 4 216 vs. | M-60919 SCREWBEAN 5 216 vs. | M-60919 SCREWBEAN 6 216 vs. | M-60919 SCREWBEAN 7 216 vs. | M-60919 SCREWBEAN 8 216 vs. | M-60919 SCREWBEAN 9 477.62 vs. 216 vs. |

(N.01°18'06"E. 1914.17 vs. Claim Loc. Brg.)
1900 vs. not ptd.

(S.01°17'04"W. 1910.48 vs. Claim Loc. Brg.)
1900 vs. not ptd.

1900 vs. not ptd.
(N. 87°58'46" W. 1896.89 vs. Claim Loc. Brg.)

All 36 claims forfeited

SEC. 2, BLK. 113, PUB. SCH. LAND
Sur. October, 1900 - by A.H. Parker

68 Miles N.40° E. from Van Horn

D.Q.

SHEET — OF — SHEETS

SCALE: 1 INCH = 300 VARAS

REVISED TO: July 18, 1967 FILE: 133937

CLASSIFICATION: _____ COUNTY: Culberson ABSTRACT NO. 5093

GENERAL LAND OFFICE — AUSTIN, TEXAS

(S87°58'46"E 1896.90vs Claim Loc. Brg.)
W1900vs Ptd. Brg.

| | | | | | | | | |
|---|---|---|---|---|---|---|---|---|
| 216vs 36 | 216vs 35 | 216vs 34 | 216vs 33 | 216vs 32 | 216vs 31 | 216vs 30 | 216vs 29 | 168.9vs 28 |
| 483.51vs | | | | | | | | 483.53vs |
| 19 | 20 | 21 | 22 | 23 | 24 | 25 | 26 | 27 |
| 475.2vs | | | | | | | S01°19'00"W | 475.2vs |
| 18 | 17 | 16 | 15 | 14 | 13 | 12 | 11 | 10 |
| 475.2vs | | | | | | | | 475.2vs |
| 1 | 2 | 3 | 4 | 5 | 6 | 7 | 8 | 9 |
| 475.2vs | | | | | | | | 475.2vs |
| 216vs | 216vs | 216vs | 216vs | 216vs | 216vs | 216vs | 216vs | 169.38vs |

(N1°19'00"E 1909.11vs Ptd. Brg.)
S1900vs Ptd. Brg.

(S1°18'07"W 1909.13vs Claim Loc. Brg.)
N1900vs Ptd. Brg.

E1900vs Ptd. Brg.
(N87°58'46"W 1897.38vs Claim Loc. Brg.)

Sur. 10, Blk. 113, PSL
Sur. Oct. 1900 By A.H. Parker

Bonnie Claims Nos. 1-36
M-60780

Fort Bliss

Approx. 59 mi. N40°30'E of Van Horn

Note: Bearings based on Lambert Grid System - Central Zone.

SCALE: 1 INCH = ___ VARAS

SHEET ___ OF ___ SHEETS

REVISED TO: June 12, 1967

FILE: 133938

R.B.

CLASSIFICATION: _____ COUNTY: Culberson ABSTRACT NO. 5099

GENERAL LAND OFFICE — AUSTIN, TEXAS




Sur. 9, Blk. 114, PSL
Sur. Oct. 1900 By A. H. Parker

Mesa Tracts Nos. 5-9, 14-18, 23-27, 32-36
M-60492 Ftd.

Note: Claim Location brgs. based on Lambert Grid, Central Zone

Approx. 62 mi. N35°E of Van Horn

SHEET — OF — SHEETS

SCALE: 1 INCH = 300 VARAS

REVISED TO: May 24, 1967

FILE: 133705, 152623
153126 R. B.

CLASSIFICATION: _____ COUNTY: CULBERSON ABSTRACT NO. 5110

GENERAL LAND OFFICE — AUSTIN, TEXAS

SHEET — OF — SHEETS

1900 vs.

| | | | | | |
|---|---|---|---|---|---|
| 216 vs. | 474.12 vs. 1 M-60491 VACA Ptd. | 474.12 S. 88°25'09" E. 10 M-60491 VACA Ptd. | 474.12 19 M-60491 VACA Ptd. | 474.12 vs. 28 M-60491 VACA Ptd. | |
| 216 | 2 M-60491 VACA Ptd. | 11 M-60491 " Ptd. | 20 M-60491 " Ptd. | 29 M-60491 VACA Ptd. | |
| 216 | 3 M-60491 VACA Ptd. | 12 M-60491 " Ptd. | 21 M-60491 " Ftd. | 30 M-60491 VACA Ftd. | |
| 216 | 4 M-60491 VACA Ptd. | 13 M-60491 " Ftd. | 22 M-60491 " Ftd. | 31 M-60491 VACA Ftd. | |
| 1900 vs. 216 N. 1°34'08" E. | 5 M-60491 VACA Ftd. | 14 M-60491 " Ftd. | 23 M-60491 " Ftd. | 32 M-60491 VACA Ftd. | 1900 vs. 216 N. 1°31'26" E. |
| 216 | 6 M-60491 VACA Ftd. | 15 M-60491 " Ptd. | 24 M-60491 " Ftd. | 33 M-60491 VACA Ftd. | |
| 216 | 7 M-60491 VACA Ftd. | 16 M-60491 " Ftd. | 25 M-60491 " Ftd. | 34 M-60491 VACA Ftd. | |
| 216 | 8 M-60491 VACA Ftd. | 17 M-60491 " Ftd. | 26 M-60491 " Ftd. | 35 M-60491 VACA Ftd. | |
| 127.35 | M-60491 VACA 9 474.12 vs. Ftd. 65.48 | M-60491 VACA 18 474.12 Ftd. 134.62 | M-60491 VACA 27 S. 87°58'46" E. 474.12 Ftd. 69.12 | M-60491 VACA 36 475.64 vs. Ftd. 141.89 vs. | |

1900 vs.

SEC. 6, BLK. 114, PUB. SCH. LAND
SUR. OCT., 1900 - BY A.H. PARKER

58 Mi. N. 31° E. from Van Horn

C.E.C.

SCALE: 1 INCH = 300 VARAS

REVISED TO: March 21, 1967 FILE: 134333

CLASSIFICATION: _____ COUNTY: Culberson ABSTRACT NO: 5111

GENERAL LAND OFFICE - AUSTIN, TEXAS

(S. 87° 25' 09" E. 1937.7 vs. Claim Loc. Brg.)
E. 1937 vs. not ptd.

(S. 02° 22' 01" W. 1947.4 vs. Claim Loc. Brg.)
N. 1944 vs. not ptd.

S. 1944 vs. not ptd.
(S. 02° 21' 27" W. 1947.4 vs. Claim Loc. Brg.)

| | | | | | | | | | |
|---|---|---|---|---|---|---|---|---|---|
| 1 | 484.2 vs. 484.21 vs. | 109.7 | 11 | 484.5 vs. | | 21 | 484.5 vs. | 31 | 109.7 |
| 2 | 484.22 vs. | 109.7 | 12 | | | 22 | | 32 | 109.7 |
| 3 | 484.25 vs. | 216 vs. | 13 | | | 23 | | 33 | 216 vs. |
| 4 | 484.28 vs. | 216 vs. | 14 | | | 24 | | 34 | 216 vs. |
| 5 | 484.32 vs. | 216 vs. | 15 | | | 25 | | 35 | 216 vs. |
| 6 | 484.36 vs. | 216 vs. | 16 | | | 26 | | 36 | 216 vs. |
| 7 | 484.43 vs. | 216 vs. | 17 | | | 27 | | 37 | 216 vs. |
| 8 | 484.43 vs. | 216 vs. | 18 | | | 28 | | 38 | 216 vs. |
| 9 | 484.46 vs. | 216 vs. | 19 | | | 29 | | 39 | 216 vs. |
| 10 | 484.5 vs. | 216 vs. | 20 | 484.5 vs. | | 30 | 484.5 vs. | 40 | 216 vs. |

W. 1937 vs. not ptd.
(S. 87° 25' 09" E. 1937.7 vs. Claim Loc. Brg.)

All bearings based on Lambert Grid, Central Zone of Texas

# SEC. 26, BLK. 60, TSP. 2, T & P R.R. Co.

Sur. Oct. 8, 1878 by J. Kuechler

Windham '26' Claims Nos. 1-40
M-60916 Ftd.

Approx. 67 Miles N. 32° 30' E. from Van Horn

SHEET ___ OF ___ SHEETS

SCALE: 1 inch = 300 varas

REVISED TO: August 18, 1967

FILE: 135386

CLASSIFICATION: _____ COUNTY: Culberson ABSTRACT NO. 5112

GENERAL LAND OFFICE — AUSTIN, TEXAS

(S88°25'09"E 1956.1vs Claim Loc. Brg.)
W1955vs Orig. Brg.

(S02°21'27"W 1947.4vs Claim Loc. Brg.)
S1944vs Orig. Brg.

| | | | | |
|---|---|---|---|---|
| 109.7 | 488.8vs 1<br>488.81vs | 489.1vs 11 | 489.1vs 21 | 489.1vs 31 |
| 109.7 | 2<br>488.82vs | 12 | 22 | 32 |
| 216vs | 3<br>488.85vs | 13 | 23 | 33 |
| 216vs | 4<br>488.89vs | 14 | 24 | 34 |
| 216vs | 5<br>488.92vs | 15 | 25 | 35 |
| 216vs | 6<br>488.96vs | 16 | 26 | 36 |
| 216vs | 7<br>488.99vs | 17 | 27 | 37 |
| 216vs | 8<br>489.03vs | 18 | 28 | 38 |
| 216vs | 9<br>489.06vs | 19 | 29 | 39 |
| 216vs | 10<br>489.1vs | 20<br>489.1vs | 30<br>489.1vs | 40<br>489.1vs |

W
N2° 20'53"

N1944vs Orig. Brg.
(S02°20'53"W 1947.4vs Claim Loc. Brg.)

E1955vs Orig.
(S88°25'09"E 1956.4vs Claim Loc. Brg.)

Sur. 36, Blk. 60, T-2, T. & P. R.R. Co.
Sur. Oct. 8, 1878 By Jacob Kuechler

Windham "36" Claims Nos. 1-40
M-60766 Ftd.

Approx. 67 mi. N32°30'E of Van Horn

Note: Bearings based on Lambert Grid - Central Zone.

SCALE: 1 INCH = 300 VARAS

SHEET ___ OF ___ SHEETS

REVISED TO: June 12, 1967

FILE: 135382-S-28040
R.B.

CLASSIFICATION: _____ COUNTY: Culberson ABSTRACT NO. 5113

GENERAL LAND OFFICE — AUSTIN, TEXAS

(S88°25'09"E 1938.30 vs Claim Loc. Brg.)
E 1937 vs Orig. Brg.

(N02°22'01"E 1947.40 vs Claim Loc. Brg.)
N1944 vs Orig. Brg.

(S02°21'27"W 1947.4 vs Claim Loc. Brg.)
S1944 vs Orig. Brg.

| | | | | |
|---|---|---|---|---|
| 109.7 | 484.26 vs 1<br>484.28 vs | 484.68 vs 11 | 484.68 21 | 484.68 vs 31 |
| 109.7 | 2<br>484.30 vs | 12 | 22 | 32 |
| 216 vs | 3<br>484.35 vs | 13 | 23 | 33 |
| 216 vs | 4<br>484.40 vs | 14 | 24 | 34 |
| 216 vs | 5<br>484.45 vs | 15 | 25 | 35 |
| 216 vs | 6<br>484.49 vs | 16 | 26 | 36 |
| 216 vs | 7<br>484.54 vs | 17 | 27 | 37 |
| 216 vs | 8<br>484.59 vs | 18 | 28 | 38 |
| 216 vs | 9<br>484.63 vs | 19 | 29 | 39 |
| 216 vs | 10<br>484.68 vs | 20<br>484.68 vs | 30<br>484.68 vs | 40<br>484.68 vs |

W 1937 vs Orig. Brg.
(N88°25'09"W 1938.7 vs Claim Loc. Brg.)

Sur. 38, Blk. 60, Tsp. 2, T. & P. Ry. Co.
Sur. Oct. 8, 1878 By Jacob Kuechler

Windham "38" 1-40
M-60587 Ftd.

Approx. 64 mi. N32°30"E of Van Horn

Note: Bearings based on Lambert Grid System - Central Zone.

SHEET — OF — SHEETS

SCALE: 1 INCH = 300 VARAS

REVISED TO: June 6, 1967

FILE: 135388 & S-28041
R. B.

CLASSIFICATION: _____ COUNTY: Culberson ABSTRACT NO. 5114

GENERAL LAND OFFICE — AUSTIN, TEXAS

(S88°25'09"E 1956.7 vs Claim Loc. Brg.)
W 1955 vs Orig. Brg.

| | | | | | | | |
|---|---|---|---|---|---|---|---|
| | | 488.86 vs 1<br>488.88 vs | 489.28 vs 11 | 489.28 vs 21 | 489.28 vs 31 | | |
| | | 2<br>488.90 vs | 12 | 22 | 32 | | |
| 216 vs | 3<br>488.95 vs | | 13 | 23 | 33 | 216 vs | |
| 216 vs | 4<br>489.00 vs | | 14 | 24 | 34 | 216 vs | |
| 216 vs | 5<br>489.05 vs | | 15 | 25 | 35 | 216 vs | |
| 216 vs | 6<br>489.09 vs | | 16 | 26 | 36 | 216 vs | |
| 216 vs | 7<br>489.14 vs | | 17 | 27 | 37 | 216 vs | |
| 216 vs | 8<br>489.19 vs | | 18 | 28 | 38 | 216 vs | |
| 216 vs | 9<br>489.23 vs | | 19 | 29 | 39 | 216 vs | |
| 216 vs | 10<br>489.28 vs | | 20<br>489.28 vs | 30<br>489.28 vs | 40<br>489.28 vs | 216 vs | |

(N2°21'27"E 1947.4 vs Claim Loc. Brg.)
S 1944 vs Orig. Brg.

(S2°20'53"W 1947.4 vs Claim Loc. Brg.)
N 1944 vs Orig. Brg.

E 1955 vs Orig. Brg.
N88°25'09"W 1957.12 vs Claim Loc. Brg.

Sur. 48, Blk. 60, T-2, T. & P. R.R. Co.
Sur. Oct. 8, 1878 By Jacob Kuechler

Windham "48" Claims 1-40
M-60850 Ftd.

Approx. 64 mi. N33°E of Van Horn

Note: Bearings based on Lambert Grid System - Central Zone.

REVISED TO: June 8, 1967

FILE: 135389 & S-28046
R. B.

SCALE: 1 INCH = 300 VARAS

SHEET ___ OF ___ SHEETS

CLASSIFICATION: _____ COUNTY: Culberson ABSTRACT NO. 5115

GENERAL LAND OFFICE — AUSTIN, TEXAS

(S87°58'47"E 1897.38vs Claim Loc. Brg.)
E 1900vs Ptd. Brg.

| | | | | | | | | | |
|---|---|---|---|---|---|---|---|---|---|
| 216vs | 216vs | 216vs | 216vs | 216vs | 216vs | 216vs | 216vs | 169.88 | |
| 36 | 35 | 34 | 33 | 32 | 31 | 30 | 29 | 28 | 482.9 vs |
| 19 | 20 | 21 | 22 | 23 | 24 | 25 | 26 | 27 | 475.2 vs |
| 18 | 17 | 16 | 15 | 14 | 13 | 12 | 11 | 10 | 475.2 vs |
| 1 | 2 | 3 | 4 | 5 | 6 | 7 | 8 | 9 | 475.2 vs |
| 216vs | 216vs | 216vs | 216vs | 216vs | 216vs | 216vs | 216vs | 169.86 | |

(N1°19'50"E 1908.50vs Claim Loc. Brg.)
N1900vs Ptd. Brg.

S1°19'50"W
(S1°18'59"W 1908.64vs Claim Loc. Brg.)
S1900vs Ptd. Brg.

W1900vs Ptd. Brg.
(N87°58'28"W 1897.86vs Claim Loc. Brg.)

Sur. 16, Blk. 113, PSL
Sur. Oct. 1900 By A.H. Parker

Karen Claims No's. 1-36
M-60797
Forfeited

Note: Bearings shown on Lambert Grid System - Central Zone.

Approx. 62 mi. N40°30'E of Van Horn

SHEET ___ OF ___ SHEETS

SCALE: 1 INCH = 300 VARAS

REVISED TO: July 5, 1967

FILE: 135390

R. B.

CLASSIFICATION: _____ COUNTY: Culberson ABSTRACT NO. 5118

GENERAL LAND OFFICE — AUSTIN, TEXAS

(S88°25'09"E 1981.40vs Claim Loc. Brg.)
E 1951vs Orig. Brg.

N1944vs Orig. Brg.
(N2°24'18"E 1947.40vs Claim Loc. Brg.)

| | | | | |
|---|---|---|---|---|
| 109.7 | 495.08vs 1<br>495.10vs | 495.44vs 11 | 495.44vs 21 | 495.44vs 31 109.7 |
| 109.7 | 2<br>495.12vs | 12 | 22 | 32<br>109.7 |
| 216vs | 3<br>495.16vs | 13 | 23 | 33 216vs |
| 216vs | 4<br>495.20vs | 14 | 24 | 34 216vs |
| 216vs | 5<br>495.24vs | 15 | 25 | 35 216vs |
| 216vs | 6<br>495.26vs | 16 | 26 | 36 216vs |
| 216vs | 7<br>495.32vs | 17 | 27 | 37 216vs |
| 216vs | 8<br>495.36vs | 18 | 28 | 38 216vs |
| 216vs | 9<br>495.40vs | 19 | 29 | 39 216vs |
| 216vs | 10<br>495.44 | 20<br>495.44vs | 30<br>495.44vs | 40 216vs<br>495.44vs |

S1944vs Orig. Brg.
(S2°23'44"W 1947.40vs Claim Loc. Brg.)

W1951vs Orig. Brg.
(N88°25'09"W 1981.6vs Claim Loc. Brg.)

Sur. 30, Blk. 60, Tsp. 2, T. & P. Ry. Co.
Sur. Oct. 1878, By Jacob Kuechler

Windam "30" Nos. 1-40
M-60851 Ftd.

Note: Bearings based on Lambert Grid System - Central Zone.

Approx. 65 mi. N30° E of Van Horn

SCALE: 1 INCH = 300 VARAS

SHEET — OF — SHEETS

REVISED TO: May 24, 1967

FILE: S-28037
135670 R.B.

COUNTY: CULBERSON ABSTRACT NO.: 5119

(S. 88° 25' 09" E. 1944.6 vs. Claim Loc. Brg.)
W. 1943 vs. not ptd.

(N. 02° 22' 35" E. 1947.4 vs. Claim Loc. Brg.)
S. 1944 vs. not ptd.

| | | | | |
|---|---|---|---|---|
| 109.7 | 485.91 vs. 485.92 vs. 1 | 486.23 vs. 11 | 486.23 vs. 21 | 486.23 vs. 31 |
| 109.7 | 485.94 vs. 2 | 12 | 22 | 32 |
| 216 vs. | 3 485.98 vs. | 13 | 23 | 33 |
| 216 vs. | 4 486.01 vs. | 14 | 24 | 34 |
| 216 vs. | 5 486.05 vs. | 15 | 25 | 35 |
| 216 vs. | 6 486.09 vs. | 16 | 26 | 36 |
| 216 vs. | 7 486.12 vs. | 17 | 27 | 37 |
| 216 vs. | 8 486.16 vs. | 18 | 28 | 38 |
| 216 vs. | 9 486.19 vs. | 19 | 29 | 39 |
| 216 vs. | 10 486.23 vs. | 20 486.23 vs. | 30 486.23 vs. | 40 486.23 vs. |

109.7 | 109.7 | 216 vs. | 216 vs. | 216 vs. | 216 vs. | 216 vs. | 216 vs. | 216 vs. | 216 vs.

E. 1943 vs. not ptd.
(N. 88° 25' 09" W. 1944.92 vs. Claim Loc. Brg.)

N. 1944 vs. not ptd.
(S. 02° 22' 01" W. 1947.4 vs. Claim Loc. Brg.)

All bearings based on Lambert Grid, Central Zone of Texas

# SEC. 34, BLK. 60, TSP. 2 T. & P. R.R. Co.
Sur. Oct. 8, 1878 by J. Kuechler

Forfeited

Windham '34' Claims Nos. 1-40
M-60918

Approx. 65 Miles N. 32° 30' E from Van Horn

SCALE: 1 inch = 300 varas

REVISED TO: August 15, 1967

FILE: 135671

CLASSIFICATION: _____ COUNTY: CULBERSON ABSTRACT NO. 5119, 6400

GENERAL LAND OFFICE — AUSTIN, TEXAS

SHEET — OF — SHEETS

1900

| | | | | | | | | |
|---|---|---|---|---|---|---|---|---|
| 216 vs. 17 | 216 15 | 216 13 | 216 11 | 216 9 | 216 7 | 216 5 | 216 3 | 172.5 vs. 1 |
| 475.2 vs. M-60433 SIOUX ptd 108 108 | M-60433 " ptd 108 108 | M-60433 " ptd 108 108 | M-60433 " ptd 108 108 | M-60433 " ptd 108 108 | M-60433 " ptd 108 108 | M-60433 " ftd. 108 108 | M-60433 " ftd. 108 108 | M-60433 SIOUX 475.2 vs. ftd. 86.3 86.3 |
| 18 | 16 | 14 | 12 | 10 | 8 | 6 | 4 | 2 |
| 475.2 1908.0 vs. M-60433 SIOUX ptd 216 | M-60433 " ptd 216 | M-60433 " ptd 216 | M-60433 " ptd 216 | M-60433 " ptd 216 | M-60433 " ftd. 216 | M-60433 " ftd. 216 | M-60433 " ftd. 216 | M-60433 SIOUX 1908.2 vs. 475.2 ftd. 172.8 |
| 35 | 33 | 31 | 29 | 27 | 25 | 23 | 21 | 19 |
| 475.2 N.0°37'00"W. M-60433 SIOUX ftd. 108 108 | M-60433 " ftd. 108 108 | M-60433 " ptd 108 108 | M-60433 " ptd 108 108 | M-60433 " ftd. 108 108 | M-60433 " ftd. 108 108 | M-60433 " ftd. 108 108 | M-60433 " ftd. 108 108 | M-60433 SIOUX S.0°38'00"E. 475.2 ftd. 86.45 86.45 |
| 36 | 34 | 32 | 30 | 28 | 26 | 24 | 22 | 20 |
| 482.4 vs. M-60433 SIOUX ftd. 216 vs. | M-60433 " ftd. 216 | M-60433 " ftd. 216 | M-60433 " ftd. 216 | M-60433 " ftd. 216 | M-60433 " ftd. 216 | M-60433 " ftd. 216 | M-60433 " ftd. 216 | M-60433 SIOUX 482.6 vs. ftd. 173.1 vs. |

950 (left) 950 (right)

1900

SEC. 24, BLK. 110 PUB. SCH. LAND
N/2 & S/2 F/N's Compiled 4-25-1946,
BY TOM ATLEE

56 Mi. N. 41° E. from Van Horn

C.E.C.

SCALE: 1 INCH = 300 VARAS

REVISED TO: MARCH 6, 1967 FILE: 96251 & 143967

CLASSIFICATION: _____ COUNTY: Culberson ABSTRACT NO. 5120

GENERAL LAND OFFICE — AUSTIN, TEXAS

(S88°25'09"E 1982.06vs Claim Loc. Brg.)
E 1951vs Orig. Brg.

| | | | | |
|---|---|---|---|---|
| 109.7 | 495.29vs 1<br>495.31vs | 495.59vs 11 | 495.59vs 21 | 495.59vs 31 109.7 |
| 109.7 | 2<br>495.33vs | 12 | 22 | 32 109.7 |
| 216vs | 3<br>495.36vs | 13 | 23 | 33 216v. |
| 216vs | 4<br>495.35vs | 14 | 24 | 34 216vs |
| 216vs | 5<br>495.43vs | 15 | 25 | 35 216vs |
| 216vs | 6<br>495.46vs | 16 | 26 | 36 216vs |
| 216vs | 7<br>495.49vs | 17 | 27 | 37 216vs |
| 216vs | 8<br>495.52vs | 18 | 28 | 38 216vs |
| 216vs | 9<br>495.56vs | 19 | 29 | 39 216vs |
| 216vs | 10<br>495.59vs | 20<br>495.59vs | 30<br>495.59vs | 40 216vs<br>495.59vs |

(N02°24'18"E 1947.4vs Claim Loc. Brg.)
N 1944vs Orig. Brg.

(S02°23'44"W 1947.4vs Claim Loc. Brg.)
S 1944vs Orig. Brg.

W 1951vs Orig. Brg.
(N88°25'09"W 1982.36vs Claim Loc. Brg.)

Sur. 42, Blk. 60, T-2, T. & P. R.R. Co.
Sur. 8, 1878 By Jacob Kuechler

Windham "42" Claims No's. 1-40
M-60779 Ftd.

Note: Brgs. based on Lambert Grid System — Central Zone

Approx. 63 mi. N31°E of Van Horn

SHEET ___ OF ___ SHEETS

SCALE: 1 INCH = 300 VARAS

REVISED TO: June 13, 1967

FILE: 135672
R. B.

CLASSIFICATION: _____ COUNTY: Culberson ABSTRACT NO. 5121

GENERAL LAND OFFICE — AUSTIN, TEXAS

(S88°25'09"E 1945.29vs Claim Loc. Brg.)
W1943vs Orig. Brg.

| | | | | |
|---|---|---|---|---|
| 109.7 | 486.09vs 1<br>486.13vs | 486.4vs 11 | 486.4vs 21 | 486.4vs 31 |
| 109.7 | 2<br>486.13vs | 12 | 22 | 32 |
| 216vs | 3<br>486.16vs | 13 | 23 | 33 |
| 216vs | 4<br>486.20vs | 14 | 24 | 34 |
| 216vs | 5<br>486.23vs | 15 | 25 | 35 |
| 216vs | 6<br>486.26vs | 16 | 26 | 36 |
| 216vs | 7<br>486.30vs | 17 | 27 | 37 |
| 216vs | 8<br>486.33vs | 18 | 28 | 38 |
| 216vs | 9<br>486.37vs | 19 | 29 | 39 |
| 216vs | 10<br>486.4vs | 20<br>486.4vs | 30<br>486.4vs | 40<br>486.4vs |

(N2°22'35"E 1947.4vs Claim Loc. Brg.)
S1944vs Orig. Brg.

N02°22'01"E

(S2°22'01"W 1947.4vs Claim Loc. Brg.)
N1944vs Orig. Brg.

E1943vs Orig. Brg.
N88°25'09"W 1945.6vs

Sur. 46, Blk. 60, Tsp. 2, T. & P. R.R. Co.
Sur. Oct. 8, 1878 By Jacob Kuechler

Windham "46" Claims No's. 1-40
M-60848 Ftd.

Approx. 64 mi. N34°E of Van Horn

Note: Claim location bearings based on Lambert Grid System: Central zone.

SHEET — OF — SHEETS

SCALE: 1 INCH = 300 VARAS

REVISED TO: June 8, 1967

FILE: 135673-S28045
R.B.

CLASSIFACATION: _____ COUNTY: CULBERSON ABSTRACT NO: 5126, 6379

GENERAL LAND OFFICE — AUSTIN, TEXAS

# SEC. 23 BLK. 114

(E. 1911 vs. claim Loc. Brg.)
N. 89°58'05" E. 1903.30 vs not ptd.

36.9 vs. | 427.6 vs. | 475.2 vs. | 475.2 vs. | 505.4 vs. | 41.9 vs. | 27.6 vs.

| | | | | | |
|---|---|---|---|---|---|
| 215.4 vs. | 36 | 35 | 2 | 1 | 215.4 vs. |
| 216 vs. | 34 | 33 | 4 | 3 | 216 vs. |
| 216 vs. | 32 | 31 | 6 | 5 | 216 vs. |
| 216 vs. | 30 | 29 | 8 | 7 | 216 vs. |
| 216 vs. | 28 | 27 | 10 | 9 | 216 vs. |
| 216 vs. | 26 | 25 | 12 | 11 | 216 vs. |
| 216 vs. | 24 | 23 | 14 | 13 | 216 vs. |
| 216 vs. | 22 | 21 | 16 | 15 | 216 vs. |
| 210.3 vs. | 20 | 19 | 18 | 17 | 215.3 vs. |

428.2 vs. | 428.8 vs. | 429.3 vs. | 429.9 vs. | 430.5 vs. | 431 vs. | 431.6 vs. | 432.1 vs. | 432.7 vs.

105.8 | 105.8 | 212.8 | 107 | 107

475.2 vs. | 475.2 vs. | 505.4 vs.

# SEC. 2 BLK. 110

S. 89°58'21" W. 1904.98 vs. not ptd.
(W. 1911 vs. Claim Loc. Brg.)

22.5 vs.

## SEC. 2, BLK. 110, SEC. 23, BLK. 114 PUB. SCH. LAND

Cor. Sur. 1-1967 by W.F. Sowell Sur. 10-1900 by A.H. Parker

Cedar Claims Nos. 1-36
M-60961
Forfeited

57 Miles N 38° E. from Van Horn

SCALE: 1 INCH = 300 VARAS

REVISED TO: August 7, 1967

FILE: 135678, 143876

GENERAL LAND OFFICE — AUSTIN, TEXAS

REVISED TO: APRIL 10, 1958

CLASSIFICATION:

COUNTY: Culberson

ABSTRACT NO. 5250

# MINERAL SURVEYS

in Sur. no7, Blk. no. 62 P.S.L.
CULBERSON COUNTY TEXAS
MADE FOR M.J. MITCHELL NOV. 1957
BY W.F. SOWELL

1900.8vs.

| | | | | |
|---|---|---|---|---|
| N540vs<br>M-52321 ftd.<br>Continental No. 22 | S540vs<br>M-52320 ftd.<br>Continental No. 21 | N540vs<br>M-52318 ftd.<br>Continental No. 19 | 259.2vs.<br>TEX<br>20.66<br>M-47868 | NO.22<br>A. ptd |
| M-52322 ftd.<br>Continental No. 23 | M-52319 ftd.<br>Continental No. 20 | M-52317 ftd.<br>Continental No. 18 | TEX<br>20.66<br>M-47869 | 4" Pipe 8' High<br>NO.23<br>A. ptd |
| M-52323 ftd.<br>Continental No. 24 | M-52294<br>M. & J. No. 6<br>Ftd. | M&J No.1<br>20.66A<br>M-48778 Ftd. | 648vs.<br>TEX<br>20.66<br>291.2vs. | NO.24<br>A<br>M-47870 ptd |
| M-52324 ftd.<br>Continental No. 25 | M-52295<br>M. & J. No. 7<br>Ftd | M&J No.2<br>20.66A<br>M-48779 Ftd. | TEX<br>20.66 | NO.25<br>A ptd<br>M-47871 |
| M-52325 ftd.<br>Continental No. 26 | M-52316 ftd.<br>Continental #17 | M&J No.3<br>20.66A<br>M-48780 Ftd. | 1080vs.<br>TEX<br>20.66<br>291.2vs. | NO.26<br>A ptd<br>M-47872 |
| M-52326 ftd.<br>Continental No. 27 | M-52315 ftd.<br>Continental #16 | M&J No.4<br>20.66A<br>M-48781 Ftd. | TEX<br>20.66A | NO.27<br>A ptd<br>M-47873 |
| M-52327 ftd.<br>Continental No. 28 | M-52314 ftd.<br>Continental #15 | M&J No.5<br>20.66A<br>M-48782 Ftd.<br>540vs. | 151.2vs.<br>TEX<br>20.66<br>291.2vs. | NO.28<br>A ptd<br>M-47874 |
| M-52328 ftd<br>Continental No. 29 | M-52313 ftd.<br>Continental #14 | M-52300 ftd.<br>Continental #1 | TEX<br>20.66 | NO.29<br>A ptd<br>M-47875 |
| M-52329 ftd.<br>Continental No. 30 | M-52312 ftd.<br>Continental #13 | M-52301 ftd.<br>Continental #2 | TEX<br>20.66 | NO.30<br>A M-47876 ptd. |
| S540vs | N540vs | S540vs | 540vs. | |

1900.8vs.

SEE PLAT IN M-47847

FILE: 133747

SCALE: 1 INCH = 300 VARAS

SHEET ___ OF ___ SHEETS

CLASSIFICATION: _____ COUNTY: Culberson ABSTRACT NO. 5251

GENERAL LAND OFFICE — AUSTIN, TEXAS

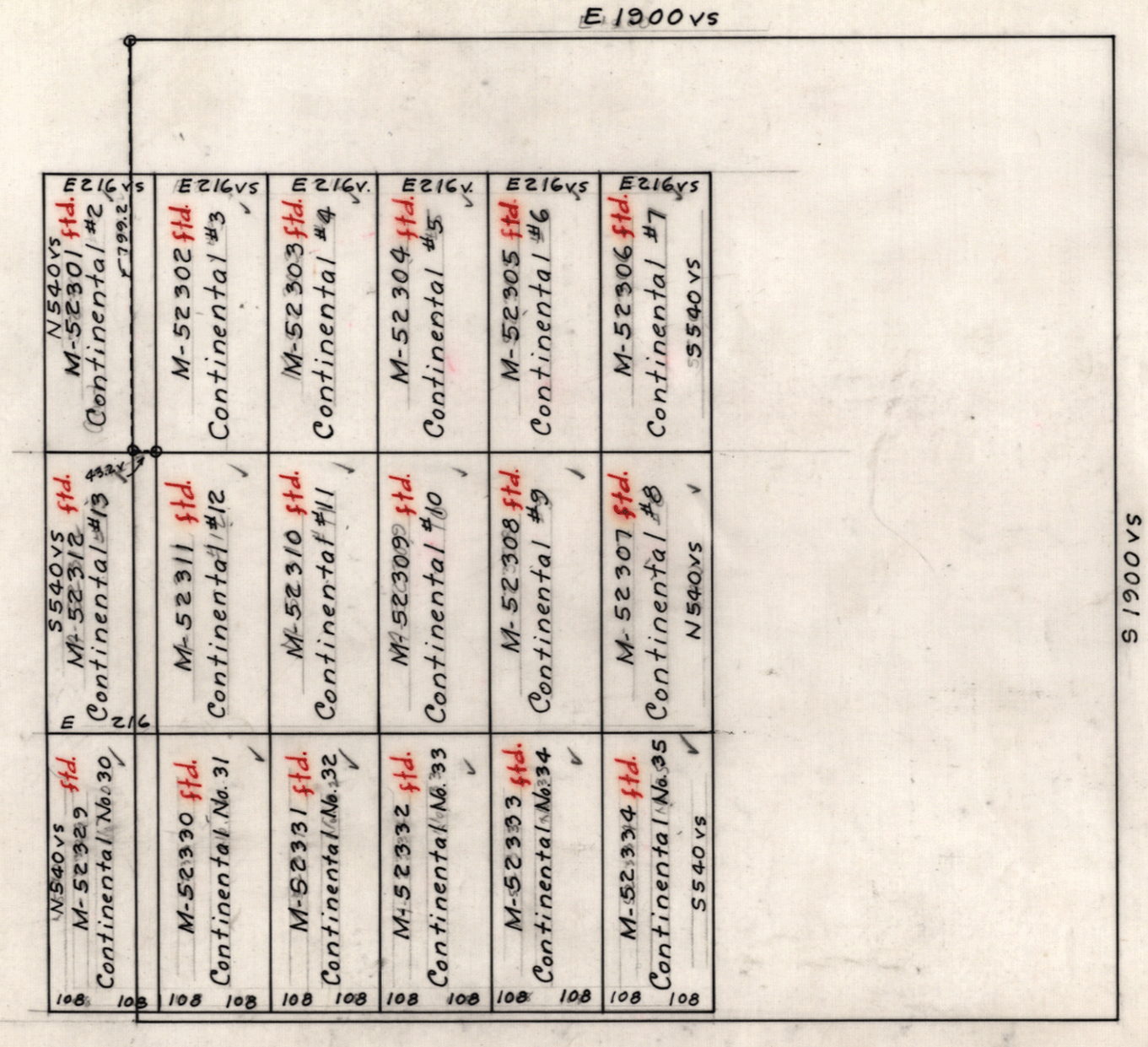


Sur. 8, Blk. 62, PSL
Sur. Mar. 3, 1948 By W. F. Sowell

24 mi. N 30° E from Van Horn

SHEET ___ OF ___ SHEETS

SCALE: 1 INCH = 300 VARAS

REVISED TO: Feb. 15, 1961 FILE: 133748

R.B.

CLASSIFICATION: _____ COUNTY: Culberson ABSTRACT NO. 5258 - 5259

GENERAL LAND OFFICE — AUSTIN, TEXAS

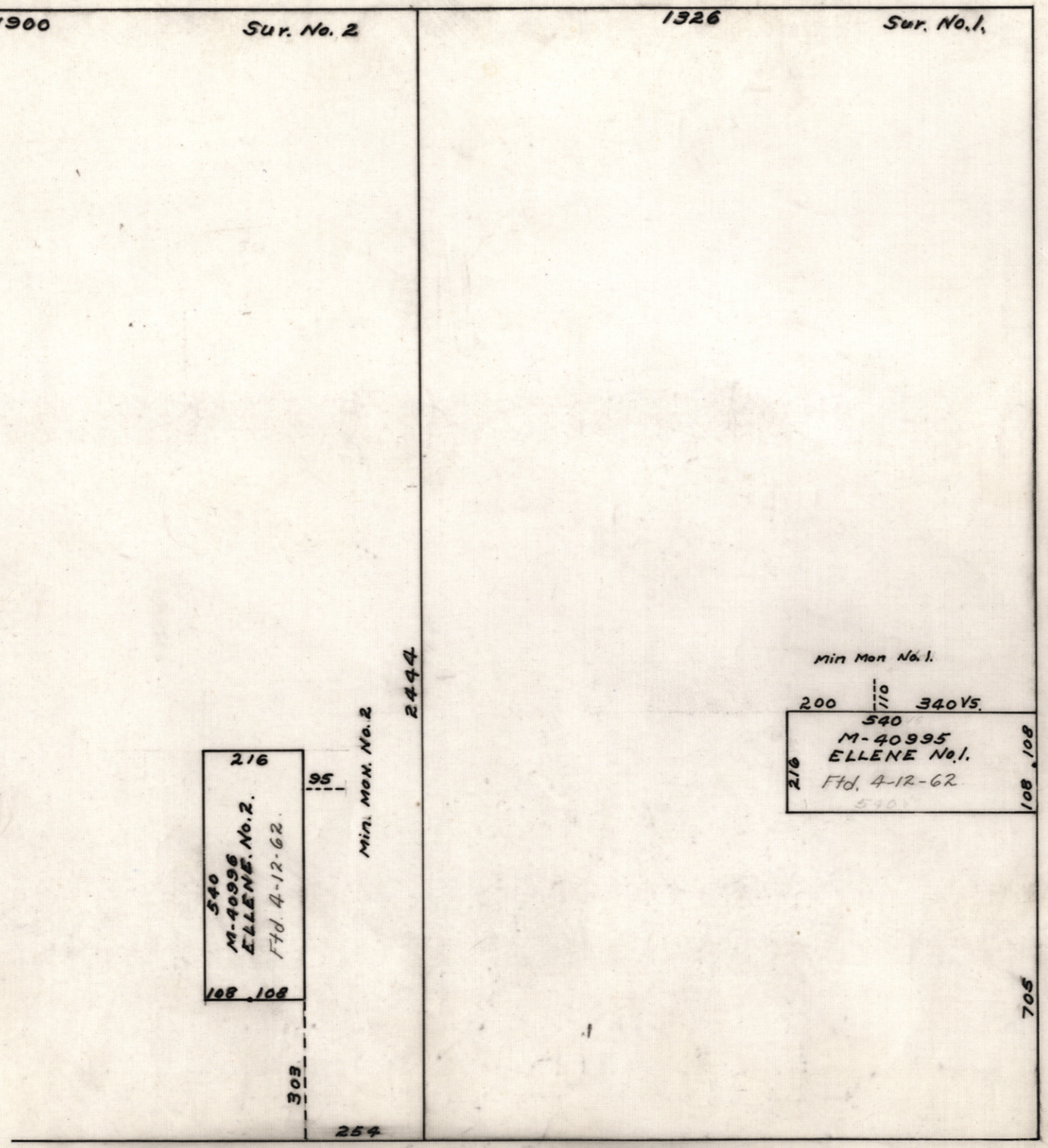


REVISED TO: Apr. 26, 1962

J.R.B.

FILE: 133755, 133756

SCALE: 1 INCH = 300 VARAS

SHEET — OF — SHEETS

CLASSIFICATION: _____ COUNTY: CULBERSON ABSTRACT NO. 5264

GENERAL LAND OFFICE — AUSTIN, TEXAS

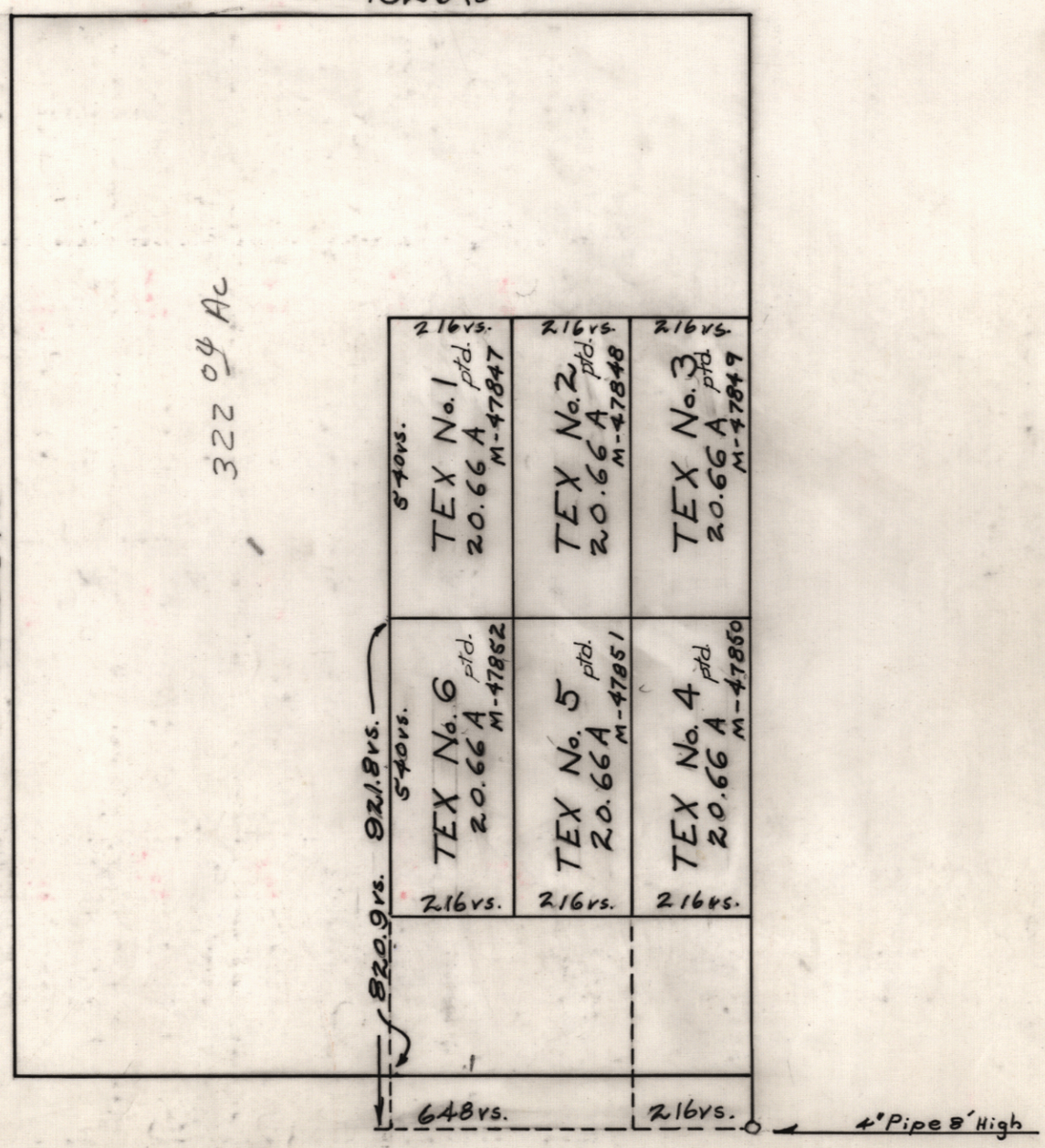


SEC. 29, BLK 87, P.S.L.
SUR. BY A.H. PARKER NOV. 1900

SHEET — OF — SHEETS

SCALE: 1 INCH = 300 VARAS

REVISED TO: FEB. 26, 1958

FILE: 133761

GENERAL LAND OFFICE — AUSTIN, TEXAS

REVISED TO: _____

CLASSIFICATION: _____

COUNTY: Culberson

ABSTRACT NO. 5381

Sur. No. 5, Blk. 62, P.S.L.
Sur. Mar. 3, 1948 By W. F. Sowell

4" Pipe 8' High
W 1944 vs

9248.8 vs

| | | | | |
|---|---|---|---|---|
| 216 | M-48356 ftd. W. W. No. 12 ✓ | M-48355 ftd. W. W. No. 11 ✓ | M-48346 ftd. W. W. No. 2 ✓ | M-48345 ftd. W. W. No. 1 ✓ |
| 216 | M-48358 ftd. W. W. No. 14 ✓ | M-48357 ftd. W. W. No. 13 ✓ | M-48348 ftd. W. W. No. 4 ✓ | M-48347 ftd. W. W. No. 3 ✓ |
| 216 | M-48360 ftd. W. W. No. 16 ✓ | M-48359 ftd. W. W. No. 15 ✓ | M-48350 ftd. W. W. No. 6 ✓ | M-48349 ftd. W. W. No. 5 ✓ |
| 216 | M-48362 ftd. W. W. No. 18 ✓ | M-48361 ftd. W. W. No. 17 ✓ | M-48352 ftd. W. W. No. 8 ✓ | M-48351 ftd. W. W. No. 7 ✓ |
| 216 | M-48364 ftd. W. W. No. 20 ✓ | M-48363 ftd. W. W. No. 19 ✓ | M-48354 ftd. W. W. No. 10 ✓ | M-48353 ftd. W. W. No. 9 ✓ |

M-48365 ftd. W. W. No. 21 ✓

540 Ac. Available for Lease

1900 vs

FILE: 136563

R. B.

SCALE: 1 INCH = 300 VARAS

N

SHEET 1 OF 1 SHEETS

CLASSIFICATION: _____ COUNTY: Culberson ABSTRACT NO. 5382

GENERAL LAND OFFICE — AUSTIN, TEXAS

SHEET — OF — SHEETS

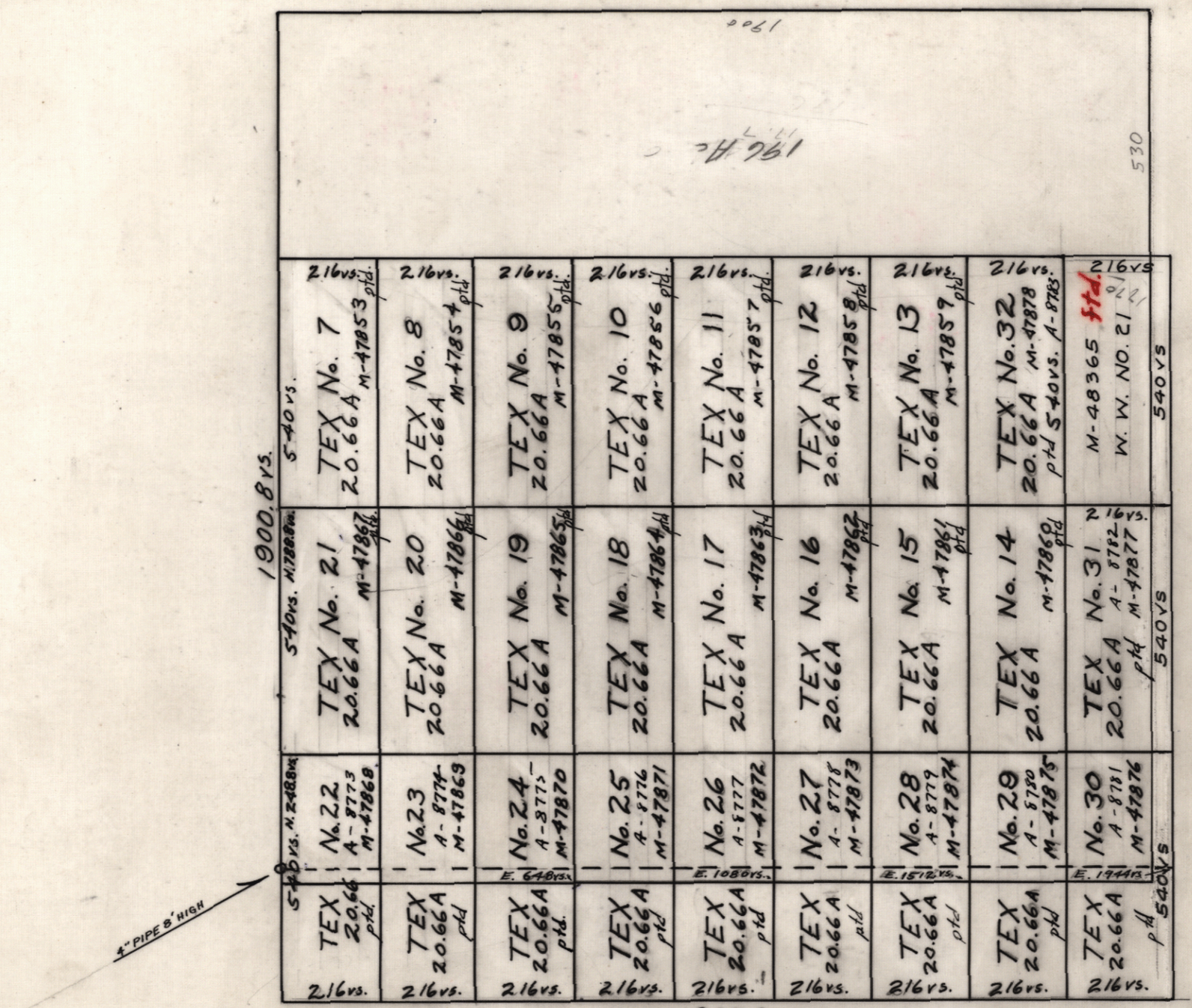


Sec. No. 6, Blk. 62 P.S.L.
Sur. April 1957 by W.F. SOWELL

25 mi N53E

REVISED TO: 12/8/75 CLS 2-2-76 lds

FILE: 136564

SCALE: 1 INCH = 300 VARAS

CLASSIFICATION: _____ COUNTY: CULBERSON ABSTRACT NO. 5482

GENERAL LAND OFFICE — AUSTIN, TEXAS

M-23019 ABS. 7027 ARTHUR
M-23018 ABS. 7026 AVON
M-23017 ABS. 7025 ANITA
M-23015 ABS. 7024 ACE
M-23014 ABS. 7023 ALBERT
M-23013 ABS. 7022 ARCHER

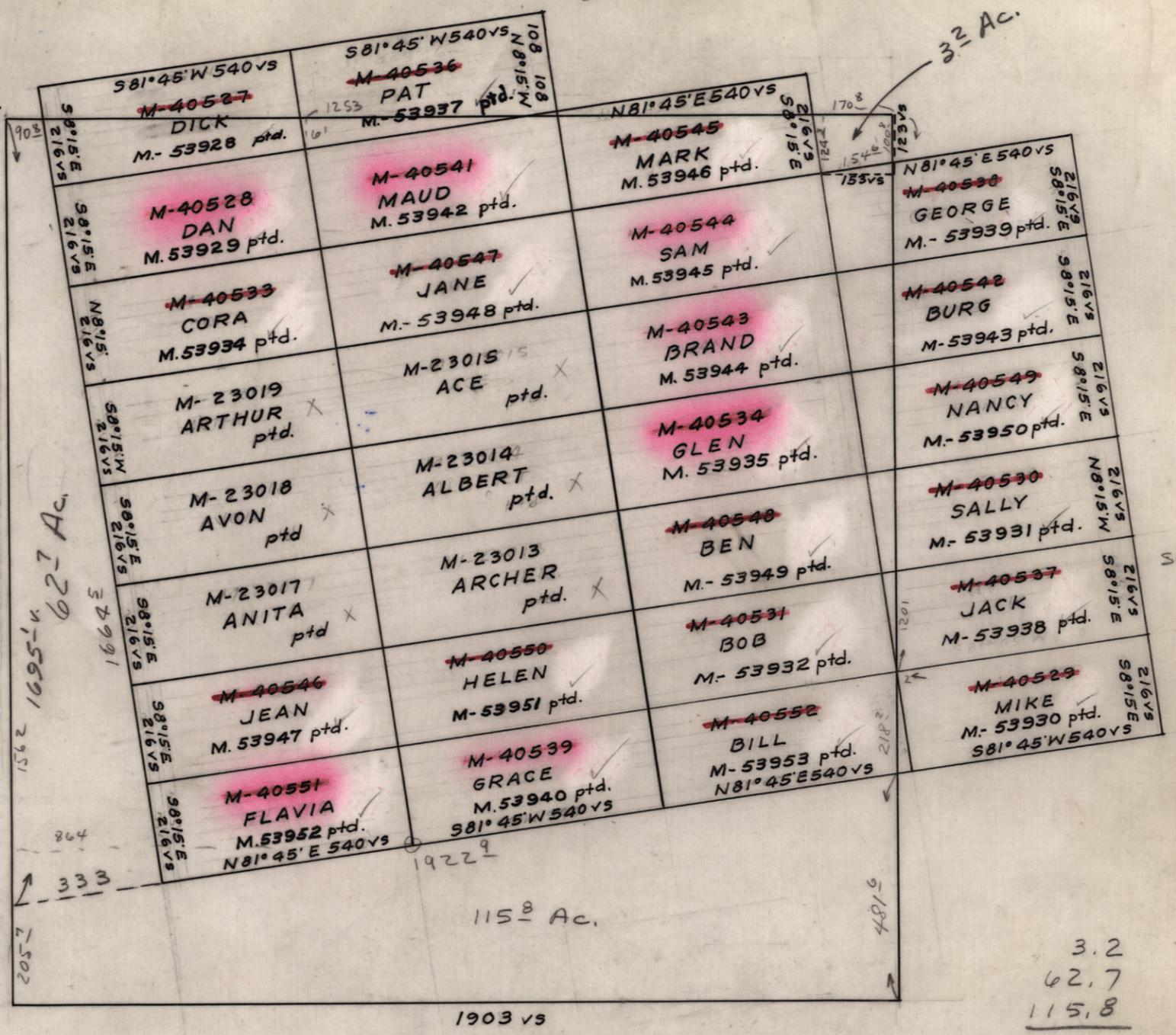


3.2
62.7
115.8
181.7 Ac.

SUR. 17, BLK. 54, PSL
SUR. MAY 1911, BY R. S. DOD

48 mi. N 53° E from Van Horn

SCALE: 1 INCH = 300 VARAS

SHEET — OF — SHEETS

REVISED TO: Feb. 27, 1959

FILE: 134662

R. B.

CLASSIFICATION: _____ COUNTY: CULBERSON ABSTRACT NO. 5488

GENERAL LAND OFFICE — AUSTIN, TEXAS

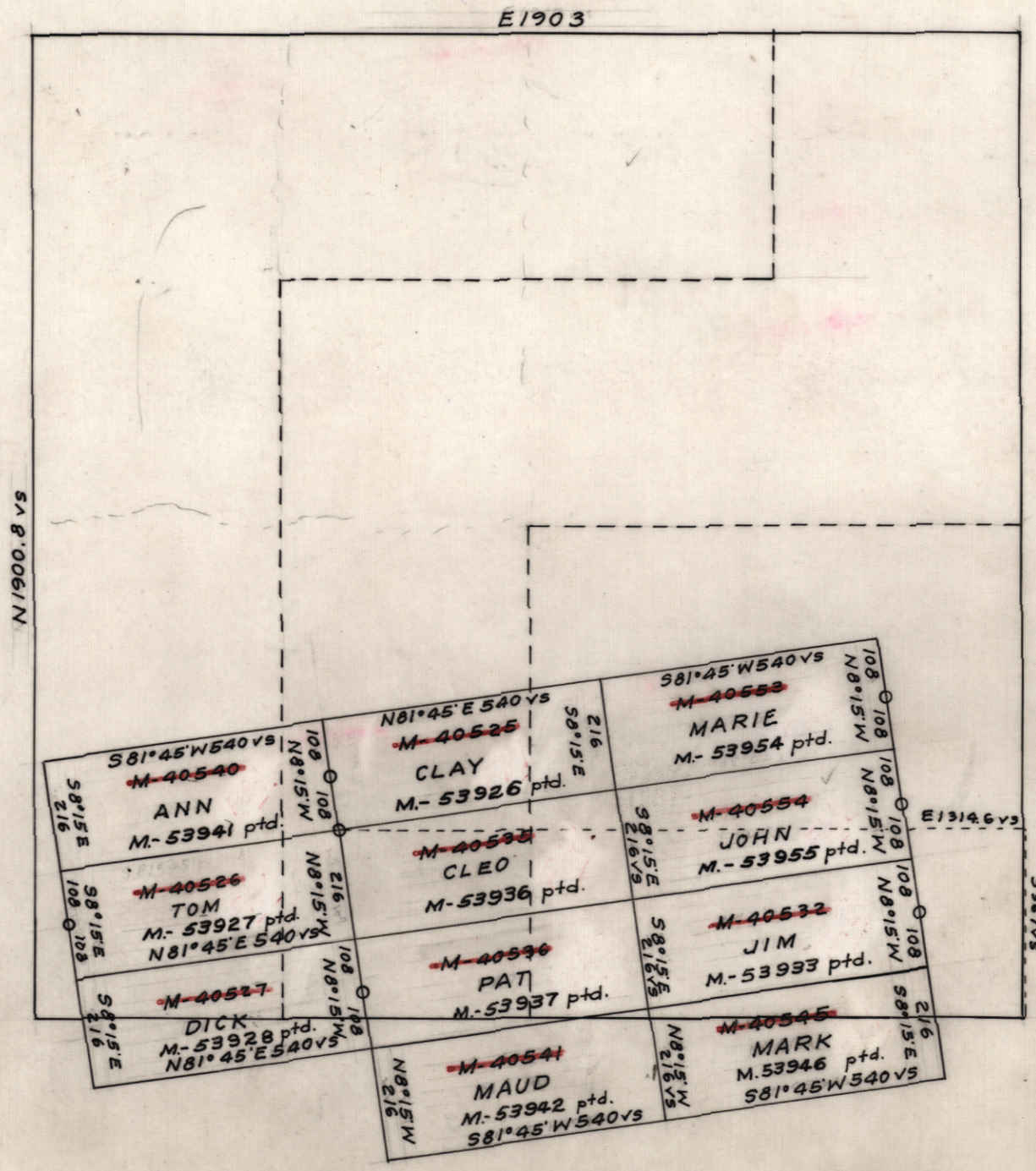


SUR. 8, BLK. 54, PSL
SUR. MAY 1911 BY R. S. DOD

49 mi. N 52° E from Van Horn

SHEET ___ OF ___ SHEETS

N

SCALE: 1 INCH = 300 VARAS

REVISED TO: Feb. 26, 1959

FILE: 142613 - 135730
143873

CLASSIFICATION: _____ COUNTY: CULBERSON ABSTRACT NO. 5514

M-935 ABST. 1166

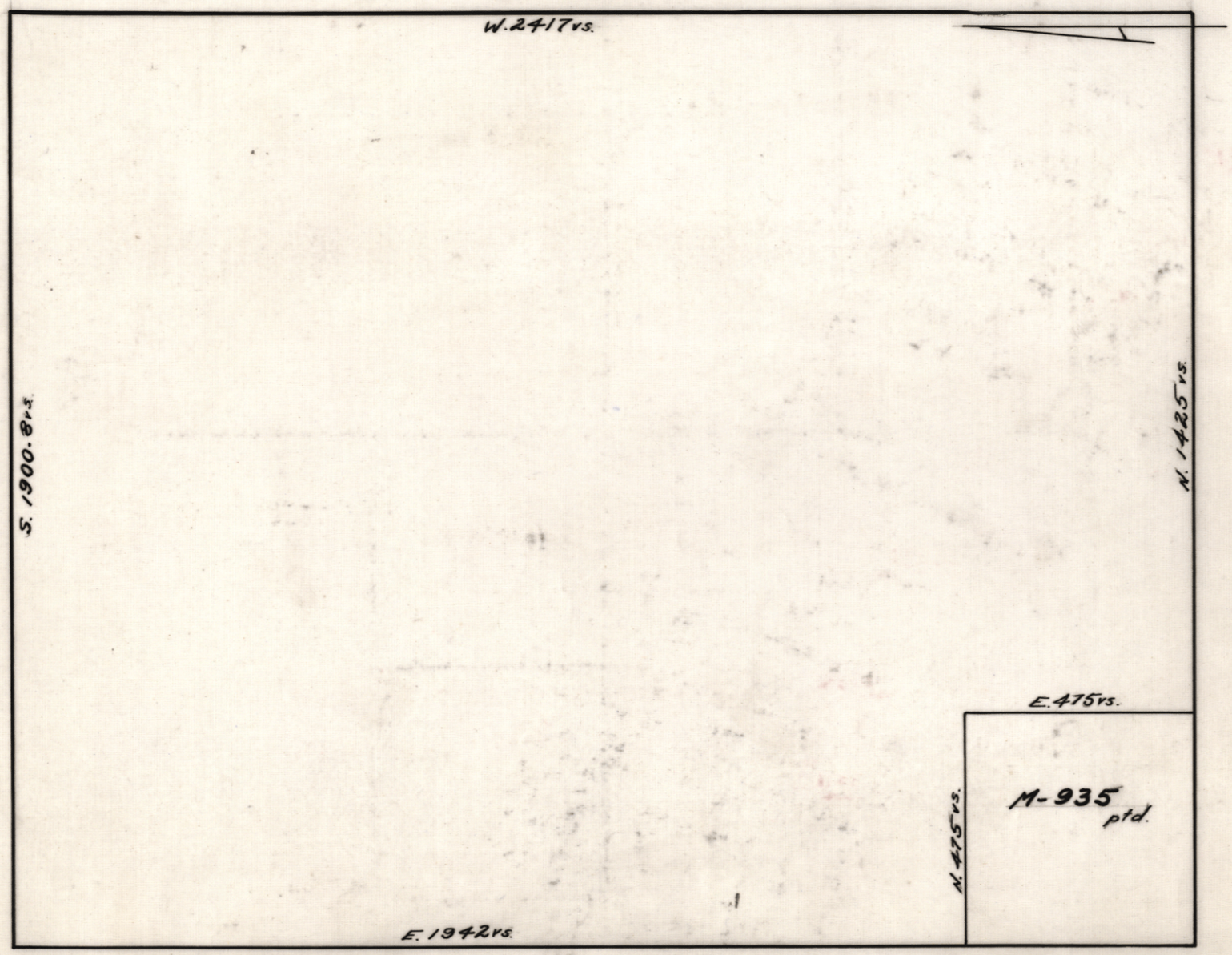


SUR. NO. 1, BLK. NO. 54½ TSP. 6 P.S.L.
COMPILED MAY 8, 1936 by TOM ATLEE

GENERAL LAND OFFICE — AUSTIN, TEXAS

SHEET — OF — SHEETS

SCALE: 1 INCH = 300 VARAS

REVISED TO: APRIL 3, 1958 FILE: 133794

CLASSIFICATION: _____ COUNTY: Culberson ABSTRACT NO. 5523

M-760 C-Abs. 1194
E-Abs. 3030
M-761 C-Abs 1195
E-Abs. 3031

Sec. 18, Blk. 54½ PSL
Sur. comp. May 8, 1936 By Tom Atlee

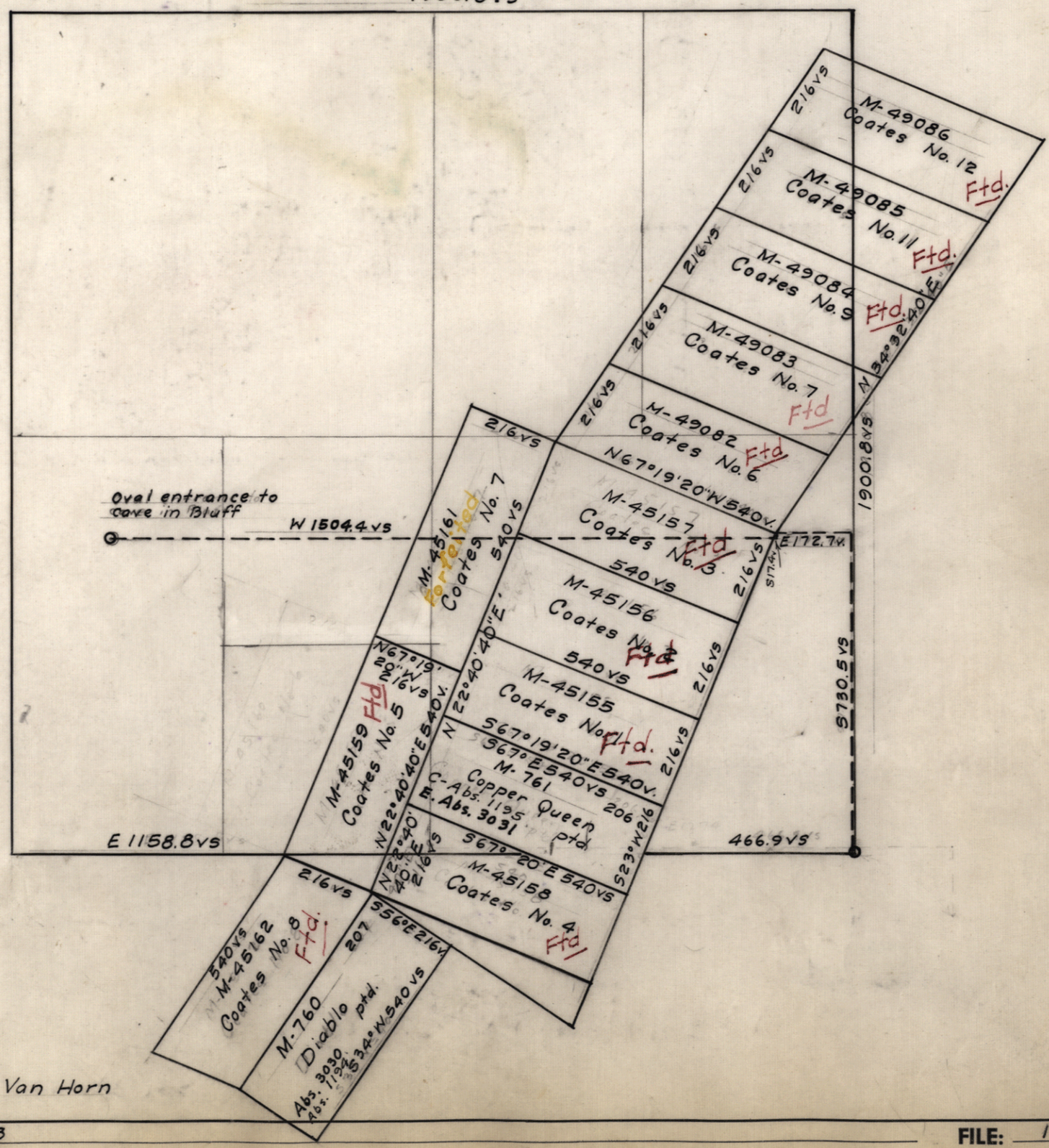


13 mi. N 19° W from Van Horn

GENERAL LAND OFFICE — AUSTIN, TEXAS

SHEET 1 OF 1 SHEETS

SCALE: 1 INCH = 300 VARAS

REVISED TO: AUG. 29, 1958 FILE: 133803

R. B.

CLASSIFICATION: _____ COUNTY: Culberson ABSTRACT NO. 5524

M-760 C. Abs. 1194
E. Abs. 3030
M-761 C. Abs. 1195
E. Abs. 3031

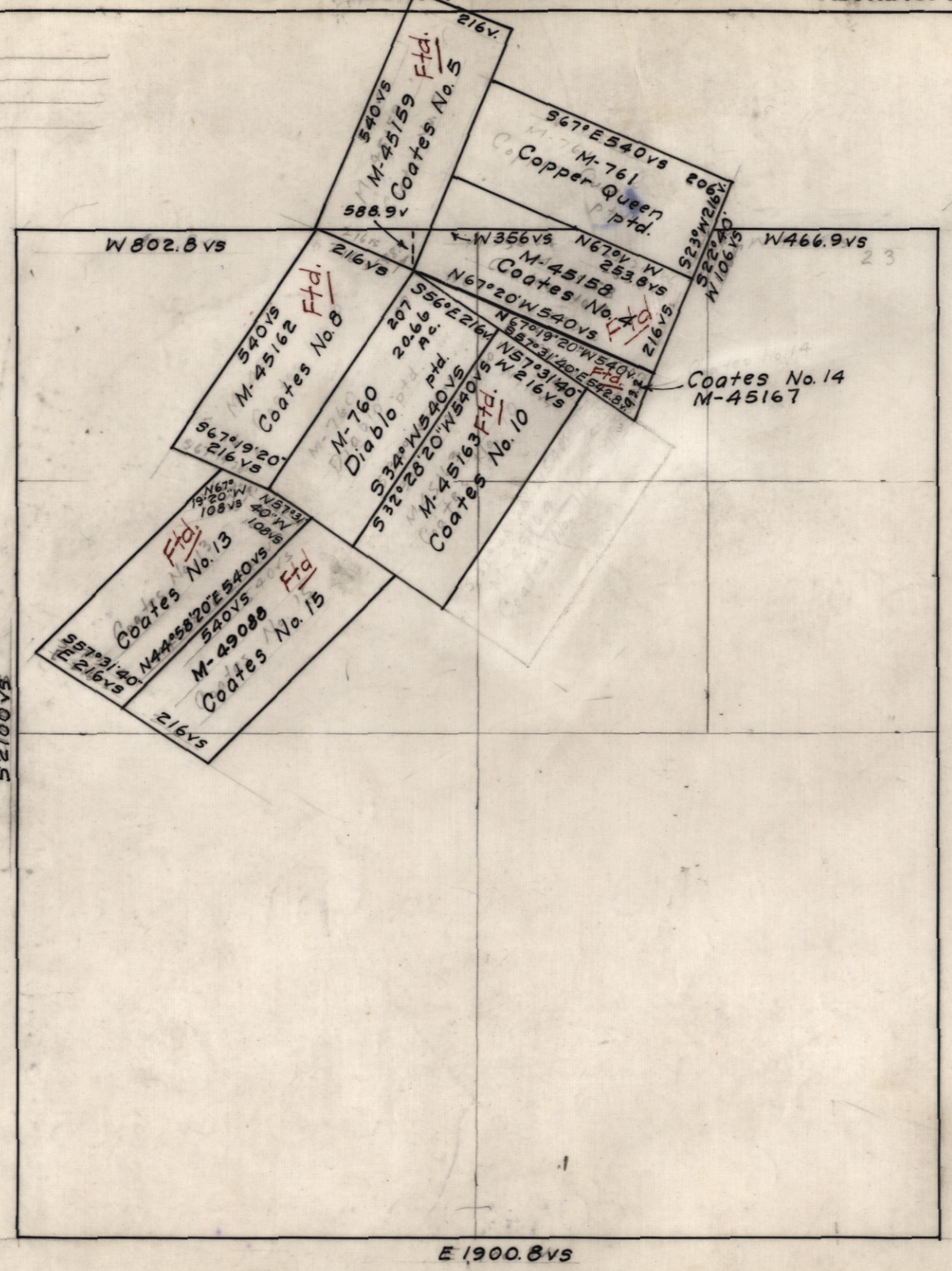


Sec. 23, Blk. 54½ PSL
Sur. Comp. By Tom Atlee May 8, 1936

12 miles N 21°W from Van Horn

REVISED TO: AUG. 29, 1958 FILE: 133804

R.B.

GENERAL LAND OFFICE — AUSTIN, TEXAS

SHEET 1 OF 1 SHEETS

N

SCALE: 1 INCH = 300 VARAS

CLASSIFICATION: _____ COUNTY: Culberson ABSTRACT NO. 5536

GENERAL LAND OFFICE — AUSTIN, TEXAS

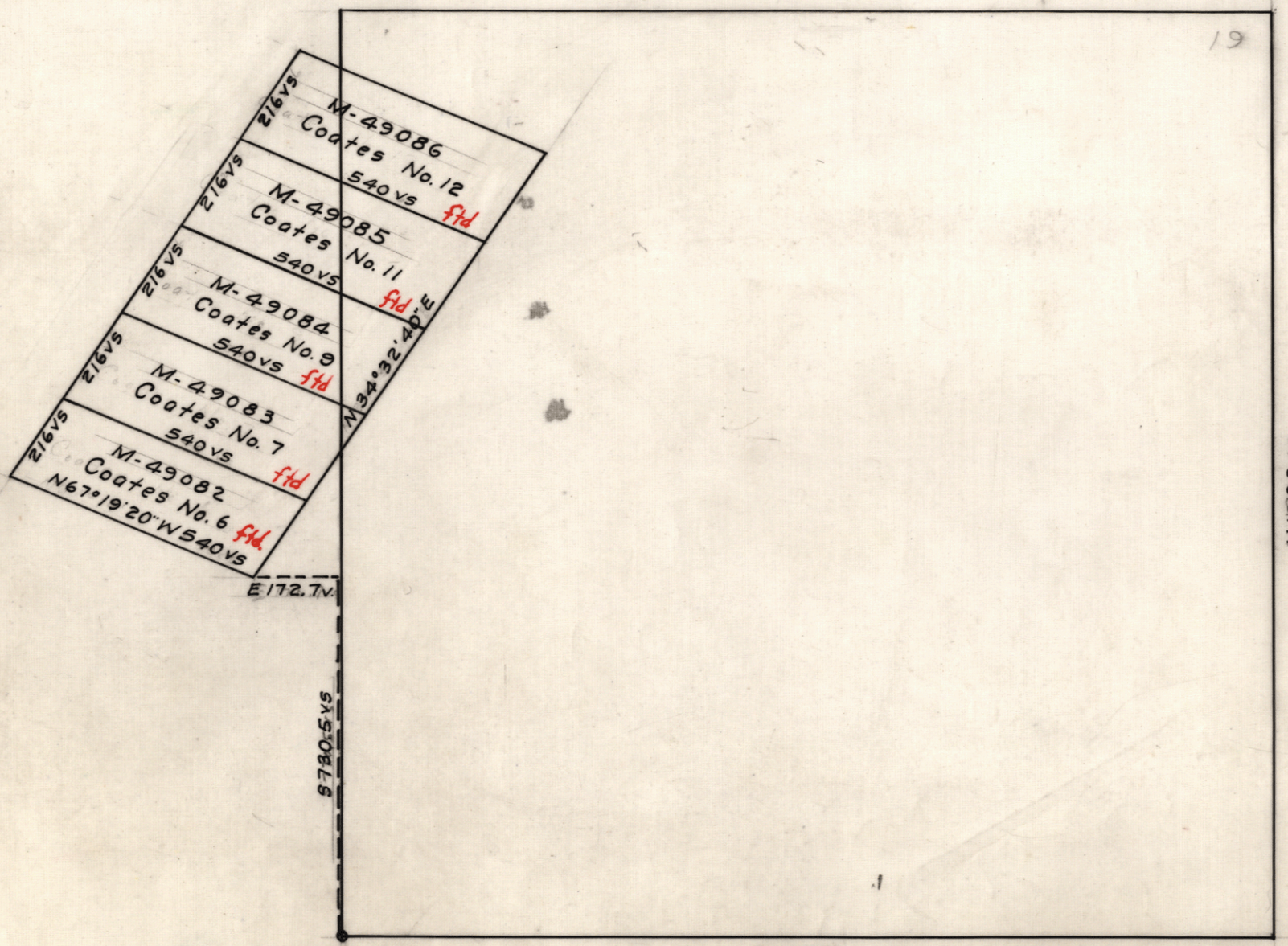


Sec. 19, Blk. 54½, PSL
Sur. July, 1900 By A. H. Parker

13 mi N 15° W from Van Horn

SHEET 1 OF 1 SHEETS

N

SCALE: 1 INCH = 300 VARAS

REVISED TO: AUG. 29, 1958

FILE: 136601

R.B.

CLASSIFICATION: _____ COUNTY: CULBERSON ABSTRACT NO. 5546

GENERAL LAND OFFICE — AUSTIN, TEXAS




SUR. 16, BLK. 54, P.S.L.
SUR. MAY, 1911 BY R.S. DOD

48½ mi. N54°E from Van Horn

SHEET — OF — SHEETS

N

SCALE: 1 INCH = 300 VARAS

REVISED TO: Feb. 27, 1959 FILE: 136588

R.B.

CLASSIFICATION: _____ COUNTY: Culberson ABSTRACT NO. 5569

GENERAL LAND OFFICE — AUSTIN, TEXAS

(N89°58'E 1979.6 vs Claim Loc. B'rg.)
W 1951 vs

N 0°18½' E 2073.3 vs Claim Loc.
S 1962 vs

| | | | | |
|---|---|---|---|---|
| 216 vs | 494.6 vs 4 | 495 vs 3 | 495 vs 2 | 495 vs 1 |
| 216 vs | 5 | 6 | 7 | 8 |
| 216 vs | 12 | 11 | 10 | 9 |
| 216 vs | 13 | 14 | 15 | 16 |
| 216 vs | 20 | 19 | 18 | 17 |
| 216 vs | 21 | 22 | 23 | 24 |
| 216 vs | 28 | 27 | 26 | 25 |
| 216 vs | 29 | 30 | 31 | 32 |
| 216 vs | 36 | 35 | 34 | 33 |
| | 495.1 vs | 495 vs | 495 vs | 495 vs |

S 18' W
S 0°

N 1962 vs Sur. By Kuechler
(S 0°18' W 2055 vs Claim Loc. Brg.)

E 1951 vs Sur. By Kuechler
(S 89°26' W 1980.1 vs Claim Loc. B'rg.)

Sur. 30, Blk. 60, T-1, T. & P. Ry. Co.
Sur. Oct. 9, 1878 By Jacob Kuechler

Moon 30 Claims No's. 1-36
M-60552 Ftd.

Approx. 69 mi. N 27° E of Van Horn

SHEET — OF — SHEETS

SCALE: 1 INCH = 300 VARAS

REVISED TO: May 18, 1967

FILE: 139520

R. B.

CLASSIFICATION: _____ COUNTY: HUDSPETH ABSTRACT NO. 5573

GENERAL LAND OFFICE — AUSTIN, TEXAS

SHEET — OF — SHEETS

M-22865 ABS. 6088
M-22872 " 8514
M-40565 " 6132

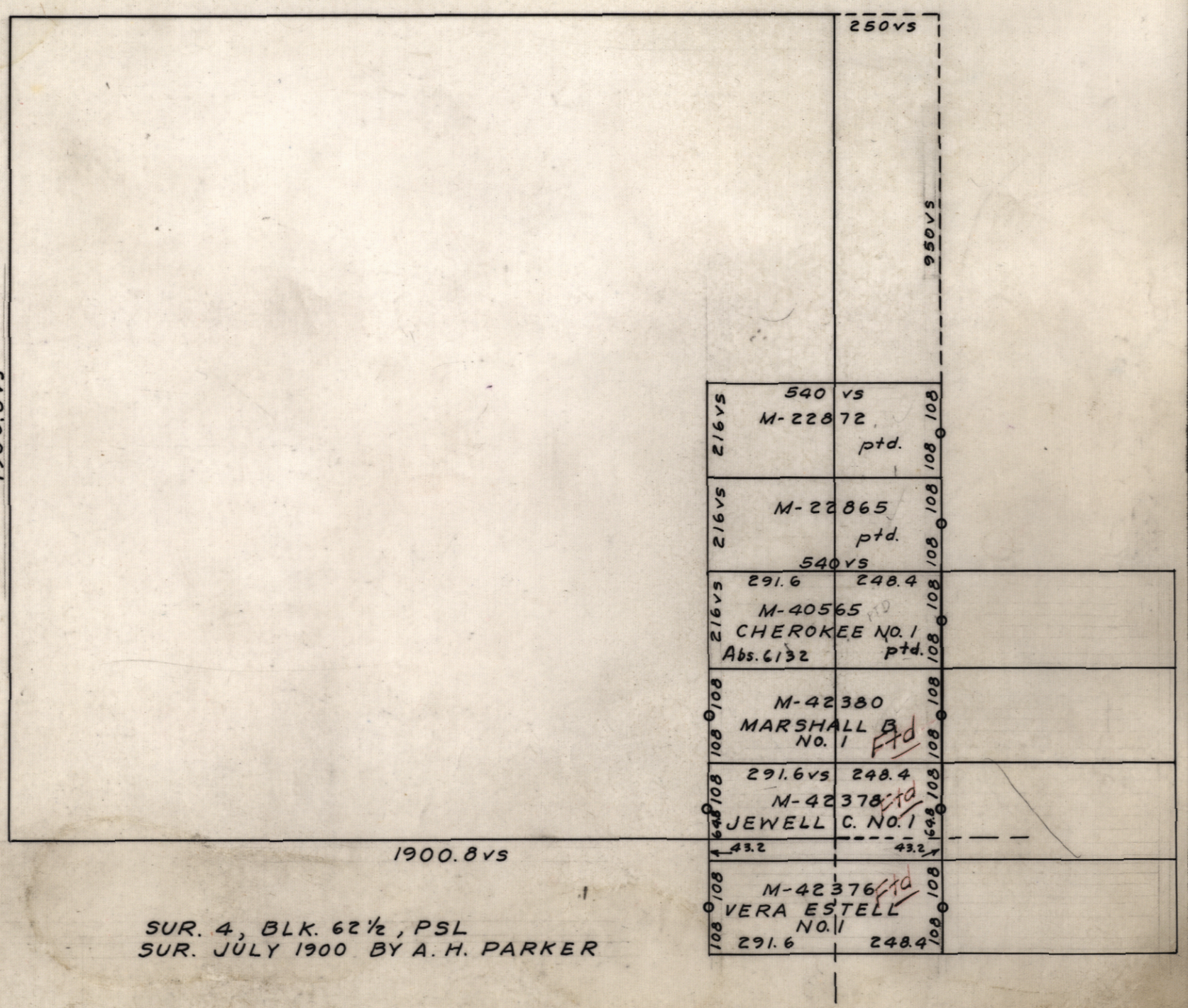


SUR. 4, BLK. 62½, PSL
SUR. JULY 1900 BY A. H. PARKER

SCALE: 1 INCH = 300 VARAS

REVISED TO: FEB. 10, 1959

FILE: 144833

CLASSIFICATION: _____ COUNTY: CULBERSON ABSTRACT NO. 5840

M-778 ABST. 1544 "BUCK MINE"

M-862 " 1602 "CHICAGO"

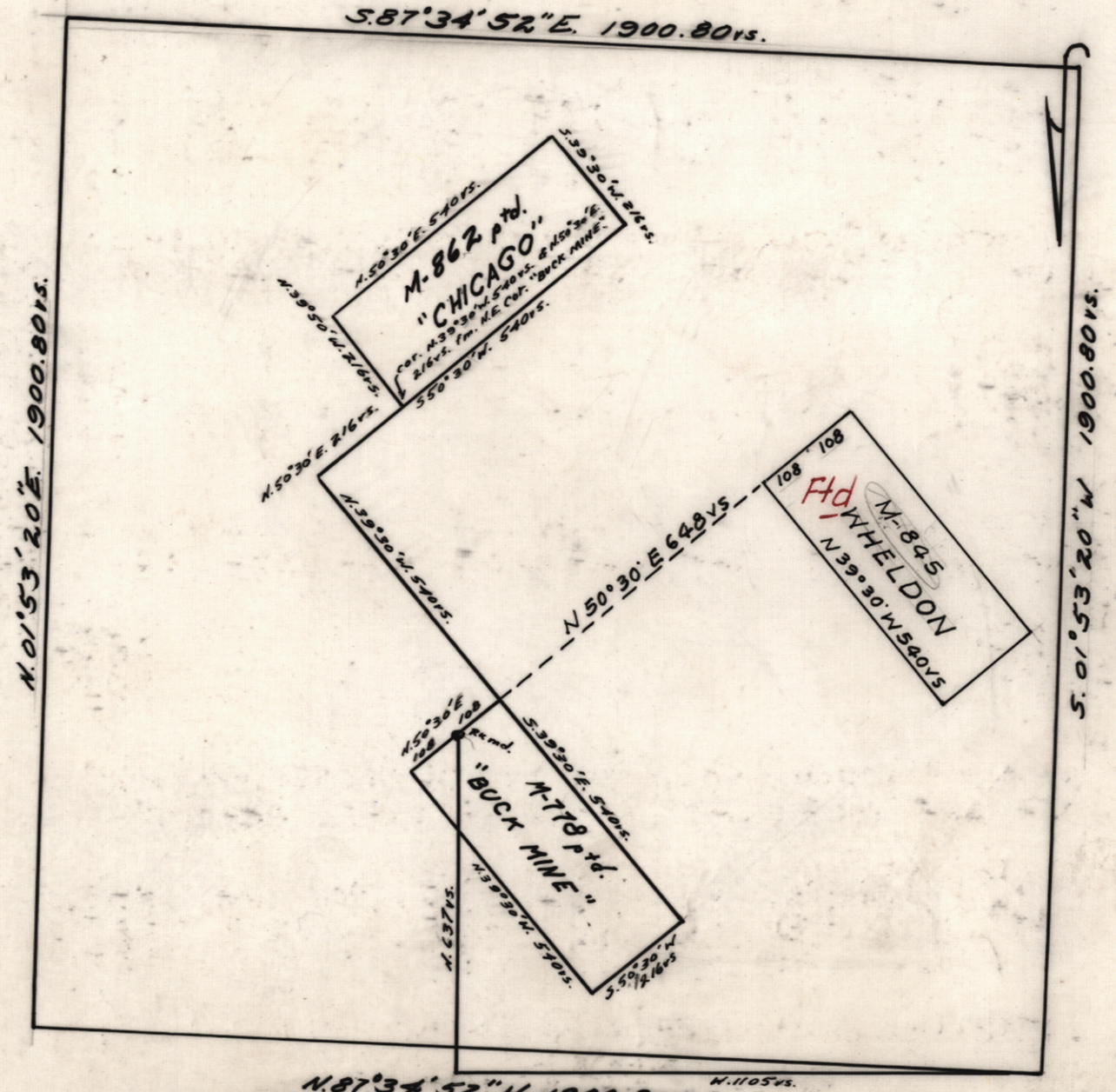


SUR. 27, BLK. 62 P.S.L.

SUR. FEB.-OCT., 1953 by CLIFFORD C. COOL

GENERAL LAND OFFICE — AUSTIN, TEXAS

SHEET — OF — SHEETS

SCALE: 1 INCH = 300 VARAS

REVISED TO: MARCH 19, 1958

FILE: 133437

CLASSIFICATION: _____ COUNTY: CULBERSON ABSTRACT NO. 5932

GENERAL LAND OFFICE — AUSTIN, TEXAS

(N. 89°42'55"E. 1907.8 vs. Claim Brg.)
E. 1900 vs. Ptd.

| | | | | | | | | |
|---|---|---|---|---|---|---|---|---|
| 216 vs. 17 | 216 15 | 216 13 | 216 11 | 216 9 | 216 7 | 216 5 | 216 3 | 179.8 vs. 1 |
| 527.5 vs. M-60903 ALICE | M-60903 ALICE | M-60903 ALICE | M-60903 ALICE | M-60903 ALICE | M-60903 ALICE | M-60903 ALICE | M-60903 ALICE | M-60903 ALICE 527.0 vs. |
| 108 108 | 108 108 | 108 108 | 108 108 | 108 108 | 108 108 | 108 108 | 108 108 | 89.9 89.9 |
| 18 | 16 | 14 | 12 | 10 | 8 | 6 | 4 | 2 |
| 540.0 vs. M-60903 ALICE | " | " | " | " | " | " | " | M-60903 ALICE 540.0 vs. |
| 216 | 216 | 216 | 216 | 216 | 216 | 216 | 216 | 179.8 |
| 35 | 33 | 31 | 29 | 27 | 25 | 23 | 21 | 19 |
| 475.2 vs. M-60903 ALICE | " | " | " | " | " | " | " | M-60903 ALICE 475.2 vs. |
| 108 108 | 108 108 | 108 108 | 108 108 | 108 108 | 108 108 | 108 108 | 108 108 | 89.9 89.9 |
| 36 | 34 | 32 | 30 | 28 | 26 | 24 | 22 | 20 |
| 475.2 vs. M-60903 ALICE | M-60903 ALICE | M-60903 ALICE | M-60903 ALICE | M-60903 ALICE | M-60903 ALICE | M-60903 ALICE | M-60903 ALICE | M-60903 ALICE 475.2 vs. |
| 216 vs. | 216 | 216 | 216 | 216 | 216 | 216 | 216 | 179.8 vs. |

Forfeited

(N. 0°28'35"W. 2017.2 vs. Claim Brg.)
N. 1900 vs. Ptd.

S. 1900 vs. Ptd.
(S. 0°28'35"E. 2017.4 vs. Claim Brg.)

W. 1900 vs. Ptd.
(S. 89°42'00"W. 1907.8 vs. Claim Brg.)

SUR. 22, BLK. 60 - TWP. - 7 - T.&P. R.R. Co.
Surv'd. 10-8-1926 - By H. W. Stoneham

40 Miles N. 60°E. from Van Horn

C. E. C.

SHEET ___ OF ___ SHEETS

SCALE: 1 INCH = 300 VARAS

REVISED TO: June 22, 1967

FILE: 135902

GENERAL LAND OFFICE — AUSTIN, TEXAS

CLASSIFICATION: _____

COUNTY: Culberson ABSTRACT NO. 5986

REVISED TO: July 7, 1959

FILE: 133854

R. B.

4½ mi. N 78° W from Van Horn

Sur. 18, Blk. 56, T. & P. Ry. Co.

Tsp. 8

Sur. Oct. 6, 1932 By H. L. George

1948.14 vs

| | | | |
|---|---|---|---|
| S328.1 vs<br>E 216 vs<br>M-52363<br>Yates No. 28<br>Ftd. 4/12/62 | N540 vs<br>M-52354<br>YATES NO. 19<br>Ftd 4/12/62. | S540 vs<br>M-52345<br>Yates No. 10<br>Ftd 4-12-62. | N540 vs<br>M-52336<br>Yates No. 1<br>Ftd 4/12/62<br>E 216 V. |
| E 216 vs<br>M-52364<br>Yates No. 29<br>Ftd. 4/12/62 | M-52355<br>Yates No. 20<br>Ftd. 4/12/62 | M-52346<br>Yates No. 11<br>Ftd 4/12/62. | M-52337<br>Yates No. 2<br>Ftd, 4/12/62<br>E 216 vs |
| E 216 vs<br>M-52365<br>Yates No. 30<br>Ftd. 4-12-62. | M-52356<br>Yates No. 21<br>Ftd 4/12/62 | M-52347<br>Yates No. 12<br>Ftd 4/12/62 | M-52338<br>Yates No. 3<br>Ftd. 4/12/62<br>E 216 vs |
| E 216 vs<br>M-52366<br>Yates No. 31<br>Ftd. 4-12-62. | M-52357<br>Yates No. 22<br>Ftd. 4/12/62 | M-52348<br>Yates No. 13<br>Ftd. 4/12/62. | M-52339<br>Yates No. 4<br>Ftd. 4/12/62<br>E 216 vs |
| E 216 vs<br>M-52367<br>Yates No. 32<br>Ftd. 4-12-62 | M-52358<br>Yates No. 23<br>Ftd 4/12/62 | M-52349<br>Yates No. 14<br>Ftd. 4/12/62 | M-52340<br>Yates No. 5<br>Ftd. 4/12/62<br>E 216 vs |
| E 216 vs<br>M-52368<br>Yates No. 33<br>Ftd. 4-12-62 | M-52359<br>Yates No. 24<br>Ftd 4/12/62. | M-52350<br>Yates No. 15<br>Ftd 4/12/62 | M-52341<br>Yates No. 6<br>Ftd 4/12/62<br>E 216 vs |
| E 216 vs<br>M-52369<br>Yates No. 34<br>Ftd | M-52360<br>Yates No. 25<br>Ftd. 4/12/62 | M-52351<br>Yates No. 16<br>Ftd 4/12/62 | M-52342<br>Yates No. 7<br>Ftd. 4-12-62.<br>E 216 vs |
| E 216 vs<br>M-52370<br>Yates No. 35<br>Ftd | M-52361<br>Yates No. 26<br>Ftd. 4/12/62 | M-52352<br>Yates No. 17<br>Ftd. 4/12/62 | M-52343<br>Yates No. 8<br>Ftd. 4-12-62.<br>E 216 vs |
| E 216 vs<br>M-52371<br>Yates No. 36<br>Ftd.<br>N328.1 vs | Ftd 4/12/62.<br>M-52362<br>Yates No. 27<br>S540 vs | Ftd. 4/12/62.<br>M-52353<br>Yates No. 18<br>N540 vs | Ftd 4-12-62.<br>M-52344<br>Yates No. 9<br>S540 vs<br>E 216 vs |

1958.38 vs

SCALE: 1 INCH = 300 VARAS

SHEET ___ OF ___ SHEETS

CLASSIFICATION: _____ COUNTY: CULBERSON ABSTRACT NO. 6300 ~~3210-A~~

M-479 ABST. 1030 "VALLEY"




SUR. NO 6, BLK. 65 TSP 1 T.&P. R.R.Co.
SUR. OCT. 12, 1878 by JACOB KUECHLER

GENERAL LAND OFFICE — AUSTIN, TEXAS

SHEET — OF — SHEETS

SCALE: 1 INCH = 300 VARAS

REVISED TO: MARCH 26, 1958

FILE: ~~S 27169~~ 145517

CULBERSON CO.

CLASSIFICATION: COUNTY: ABSTRACT NO. 6330

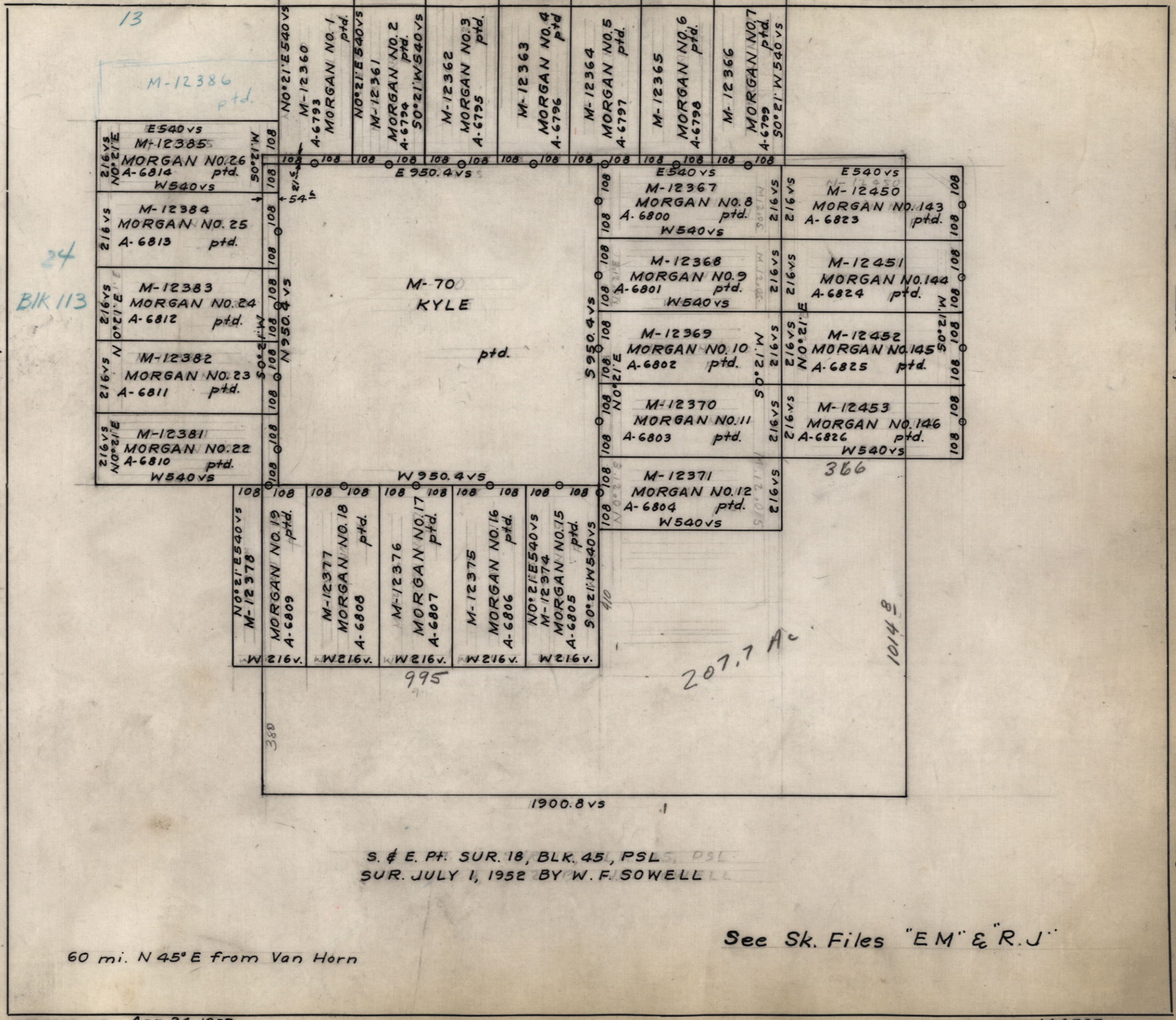


S. & E. Pt. SUR. 18, BLK. 45, PSL
SUR. JULY 1, 1952 BY W. F. SOWELL

See Sk. Files "EM" & "R.J"

60 mi. N 45° E from Van Horn

GENERAL LAND OFFICE — AUSTIN, TEXAS

SHEET — OF — SHEETS

SCALE: 1 INCH = 300 VARAS

REVISED TO: Apr. 24, 1959

FILE: 144537

R.B.

CLASSIFICATION: _____ COUNTY: Culberson ABSTRACT NO: 6331

GENERAL LAND OFFICE—AUSTIN, TEXAS

SHEET OF SHEETS

E 1900.8 vs Ptd. Brg.
(East Claim Loc. Brg.)

| | | | | | |
|---|---|---|---|---|---|
| 216 vs 6 | 216 vs 5 | 216 vs 4 | 216 vs 3 | 216 vs 2 | 216 vs 1 |
| 475.2 vs (North-Claim Brg.) | | | | | 475.2 vs |
| 15 | 14 | 13 | 12 | 11 | 10 |
| 475.2 vs | | | | | 475.2 |
| 216 vs | 216 vs | 216 vs | 216 vs | 216 vs | 216 vs |

(West-Claim Brg.)

N 1900.8 vs Ptd. Brg.

(South-Claim Loc. Brg.)
S 1900.8 vs Ptd. Brg.

W 1900.8 vs Ptd. Brg.

Sur. 19, Blk. 45, PSL
Sur. July 1, 1952 By W. F. Sowell

Rho Claims 1-6, 10-15
Forfeited
~~M-60969~~

Approx. 66 mi. N44°E of Van Horn

SCALE: 1 INCH = 300 VARAS

REVISED TO: Sept. 19, 1967 FILE: 144538

R.B.

CLASSIFICATION: _____ COUNTY: CULBERSON ABSTRACT NO.: 6341 , 6466

GENERAL LAND OFFICE - AUSTIN, TEXAS

SHEET ___ OF ___ SHEETS

W. 2021 vs. Orig'l. F/N's.
(S. 89°36'56" W. 2021 vs. Claim Loc. Brg.)

| 216 vs. 17 | 216 15 | 216 13 | 216 11 | 216 9 | 216 7 | 216 5 | 216 3 | 216 vs. 1 |
|---|---|---|---|---|---|---|---|---|
| 505.25 vs. M-60985 BETA | M-60985 BETA | M-60985 BETA | M-60985 BETA | M-60985 BETA | M-60985 BETA | M-60985 BETA | M-60985 BETA | M-60985 BETA 505.25 vs. |
| | | | Released 1-20-69 | | | | | |
| | | | 144173 | | Not Pfd. | | | |
| 18 | 16 | 14 | 12 | 10 | 8 | 6 | 4 | 2 |
| 505.25 vs. M-60985 BETA | M-60985 BETA | M-60985 BETA | M-60985 BETA | M-60985 BETA | M-60985 BETA | M-60985 BETA | M-60985 BETA | M-60985 BETA 505.25 vs. |
| | | Released | 320 ac. | 1-20-69 | | | | |
| 216 vs. | 216 | 216 | 216 | 216 | 216 | 216 | 216 | 216 vs. |

(N. 89°36'56" E. 2021 vs. Claim Loc. Brg.)

S. 2021 vs. Orig'l. F/N's (S. 00°23'04" E. Claim Loc. Brg.)

N. 2021 vs. Orig'l. F/N's (N. 00°23'04" W. Claim Loc. Brg.)

143838 403 ac.
Not Pfd.

E. 2021 vs. Orig'l. F/N's

Note: this plat was drawn to conform to Certified Surveyor's plat by T.O. Wallis which was submitted with Subject claims. North is toward bottom of sheet.

N.

SEC. 8 - BLK. 60 - TSP. 5 - T. & P. RAILWAY CO.
Orig'l. F/N's - Sur. 12-3-78 - By J. Kuechler - Not Pfd.
F/N's. in Bex. S-27309

Note: All courses - Lambert Grid, Texas Central Zone.

Approx. 45 Mi. N. 48° E. from Van Horn

C. E. C.

REVISED TO: Jan. 24, 1968

FILE: 143838, 144173

SCALE: 1 INCH = 300 VARAS

CLASSIFICATION: _____ COUNTY: CULBERSON ABSTRACT NO. 6351

GENERAL LAND OFFICE — AUSTIN, TEXAS

(S. 89°39'W. 2046.35 vs. Claim Loc. Brg.)
W. 2024 (Not Ptd.)

| | | | | | | | | | |
|---|---|---|---|---|---|---|---|---|---|
| 102.35 vs. 40 M-60940 JEANNIE 508.5 vs. Ptd. 102.35 | 216 vs. 17 M-60940 JEANNIE Ptd. 108 108 | 216 15 M-60940 JEANNIE Ptd. 108 108 | 216 13 M-60940 JEANNIE Ptd. 108 108 | 216 11 M-60940 JEANNIE Ptd. 108 108 | 216 9 M-60940 JEANNIE Ptd. 108 108 | 216 7 M-60940 JEANNIE Ptd. 108 108 | 216 5 M-60940 JEANNIE Ptd. 108 108 | 216 3 M-60940 JEANNIE Ptd. 108 108 | 216 vs. 1 M-60940 JEANNIE 508.5 vs. Ptd. 108 108 |
| 39 M-60940 JEANNIE 508.5 Ptd. 102.35 | 18 M-60940 JEANNIE Ptd. 216 | 16 " 216 Ptd. | 14 " 216 Ptd. | 12 " 216 Ptd. | 10 " 216 Ptd. | 8 " 216 Ptd. | 6 " 216 Ptd. | 4 " 216 Ptd. | 2 M-60940 JEANNIE 508.5 216 Ptd. |
| 38 M-60940 JEANNIE 508.5 Ptd. 102.35 | 35 M-60940 JEANNIE Ptd. 108 108 | 33 " Ptd. 108 108 | 31 " Ptd. 108 108 | 29 " Ptd. 108 108 | 27 " Ptd. 108 108 | 25 " Ptd. 108 108 | 23 " Ptd. 108 108 | 21 " Ptd. 108 108 | 19 M-60940 JEANNIE 508.5 Ptd. 108 108 |
| 37 M-60940 JEANNIE 508.5 vs. Ptd. 102.35 | 36 M-60940 JEANNIE Ptd. 216 vs. | 34 M-60940 JEANNIE Ptd. 216 | 32 M-60940 JEANNIE Ptd. 216 | 30 M-60940 JEANNIE Ptd. 216 | 28 M-60940 JEANNIE Ptd. 216 | 26 M-60940 JEANNIE Ptd. 216 | 24 M-60940 JEANNIE Ptd. 216 | 22 M-60940 JEANNIE Ptd. 216 | 20 M-60940 JEANNIE 508.5 vs. Ptd. 216 vs. |

(S. 00°07'W. 2034.2 vs. Claim Loc. Brg.)
S. 2021 (Not Ptd.)

N. 2021 (Not Ptd.)
(N. 00°07'E. 2034.2 vs. Claim Loc. Brg.)

E. 2024 (Not Ptd.)
(N. 89°39'E. 2046.35 vs. Claim Loc. Brg.)

SUR. 24, TWP. 5, BLK. 60, T. & P. Ry. Co.
Surv'd. 11-3-78 By Jacob Kuechler - Not Ptd.

46 Miles N. 53° E. From Van Horn

C.E.C.

REVISED TO: June 23, 1967

FILE: 143848 (B-S-27317)

SCALE: 1 INCH = 300 VARAS

SHEET — OF — SHEETS

CLASSIFICATION: _____ COUNTY: CULBERSON ABSTRACT NO.: 6352

GENERAL LAND OFFICE — AUSTIN, TEXAS

SHEET ___ OF ___ SHEETS

(N. 89°40'E. 2049.48 vs. Claim Loc. Brg.)
W. 2024 not ptd.

| | | | | |
|---|---|---|---|---|
| 216 vs. | 501.48 vs. 22 M-60936 BETTY ftd. | 504.0 vs. 21 M-60936 BETTY ftd. | 504.0 vs 2 M-60936 BETTY ftd. | 540.0 vs. 1 M-60936 BETTY 216 vs. ftd. |
| 216 | 24 M-60936 BETTY ftd. | 23 " ftd. | 4 " ftd. | 3 M-60936 BETTY 216 ftd. |
| 216 | 26 M-60936 BETTY ftd. | 25 " ftd. | 6 " ftd. | 5 M-60936 BETTY 216 ftd. |
| 216 | 28 M-60936 BETTY ftd. | 27 " ftd. | 8 " ftd. | 7 M-60936 BETTY 216 ftd. |
| 216 | 30 M-60936 BETTY ftd. | 29 " ftd. | 10 " ftd. | 9 M-60936 BETTY 216 ftd. |
| 216 | 32 M-60936 BETTY ftd. | 31 " ftd. | 12 " ftd. | 11 M-60936 BETTY 216 ftd. |
| 216 | 34 M-60936 BETTY ftd. | 33 " ftd. | 14 " ptd. | 13 M-60936 BETTY 216 ptd. |
| 216 | 36 M-60936 BETTY ftd. | 35 " ftd. | 16 " ptd. | 15 M-60936 BETTY 216 ptd. |
| 216 vs. | 38 M-60936 BETTY ftd. | 37 " ptd. | 18 " ptd. | 17 M-60936 BETTY 216 vs. ptd. |
| 75.6 vs. | M-60936 BETTY 501.48 vs. 40 ftd. | M-60936 BETTY 504.0 vs. 39 ptd. | M-60936 BETTY 504.0 vs. 20 ptd. | M-60936 BETTY 540.0 vs. 19 ptd. 75.6 vs. |

(N. 0°02'E. 2019.60 vs. Claim Loc. Brg.)
S. 2004 not ptd.

— E. line Blk. 60 — N. 2004 not ptd. — Township 5 —

(S. 0°02'W. 2019.60 vs. Claim Loc. Brg.)

E. 2024 not ptd.
(S. 89°40'W. 2049.48 vs. Claim Loc. Brg.)

SUR. NO. 36 BLK. 60 - TSP. 5 - T. & P. R. R. CO.
Sur. Nov. 3, 1878 - By Jacob Kuechler
(FN's in Bex. Scrip No. 27323)

43 Mi. N. 54°E. from Van Horn

C.E.C.

SCALE: 1 INCH: 300 VARAS

REVISED TO: Jan. 17, 1968

FILE: 143849

CLASSIFICATION: _____ COUNTY: CULBERSON ABSTRACT NO. 6362

GENERAL LAND OFFICE — AUSTIN, TEXAS

SHEET — OF — SHEETS

(W. 1902.96 vs. Claim Loc. Brg.)
W. 1903 vs.

| | | | | | | | | |
|---|---|---|---|---|---|---|---|---|
| 216 vs. 28 M-60953 BETA 475.2 vs. 108 108 | 216 29 M-60953 BETA 108 108 | 216 30 M-60953 BETA 108 108 | 216 31 M-60953 BETA 108 108 | 216 32 M-60953 BETA 108 108 | 216 33 M-60953 BETA 108 108 | 216 34 M-60953 BETA 108 108 | 216 35 M-60953 BETA 108 108 | 174.96 vs. 36 M-60953 BETA 475.2 vs. 87.48 87.48 |
| 19 M-60953 BETA 475.2 vs. 216 vs. | 20 " 216 | 21 " 216 | 22 " 216 | 23 " 216 | 24 " 216 | 25 " 216 | 26 " 216 | 27 M-60953 BETA 475.2 vs. 174.96 vs. |
| 10 M-60953 BETA 475.2 vs. 108 108 | 11 " 108 108 | 12 " 108 108 | 13 " 108 108 | 14 " 108 108 | 15 " 108 108 | 16 " 108 108 | 17 " 108 108 | 18 M-60953 BETA 475.2 vs. 87.48 87.48 |
| 1 M-60953 BETA 475.2 vs. 216 vs. | 2 M-60953 BETA 216 | 3 M-60953 BETA 216 | 4 M-60953 BETA 216 | 5 M-60953 BETA 216 | 6 M-60953 BETA 216 | 7 M-60953 BETA 216 | 8 M-60953 BETA 216 | 9 M-60953 BETA 475.2 vs. 174.96 vs. |

(S. 1900.8 vs. Claim Loc. Brg.)
S. 1900.8 vs.

(N. 1900.8 vs.
N. 1900.8 vs. Claim Loc. Brg.)

Forfeited

E. 1903 vs.
(E. 1902.96 vs. Claim Loc. Brg.)

SEC. 31, BLK. 52, PUB. SCH. LAND
Re-sur. June, 1911 - By R.S. Dod (Not ptd.)

51 Miles N. 47°E. from Van Horn

C.E.C.

REVISED TO: June 26, 1967 FILE: 143859

SCALE: 1 INCH = 300 VARAS

CLASSIFICATION: _____ COUNTY: CULBERSON ABSTRACT NO. 6364

GENERAL LAND OFFICE — AUSTIN, TEXAS

SHEET — OF — SHEETS

( E. 1903 vs. Claim Loc.Brg.)
E. 1903 vs. Not Pfd.

| | | | | | | | | |
|---|---|---|---|---|---|---|---|---|
| 216 vs. 475.2 vs. 28 M-60740 SHELBY BROOKS "40" ~~Pfd.~~ Ftd. 108 108 | 216 29 M-60740 SHELBY BROOKS "40" Ptd. 108 108 | 216 30 M-60740 SHELBY BROOKS "40" ~~Pfd.~~ Ftd. 108 108 | 216 31 M-60740 SHELBY BROOKS "40" Ptd. 108 108 | 216 32 M-60740 SHELBY BROOKS "40" ~~Pfd.~~ Ftd. 108 108 | 216 33 M-60740 SHELBY BROOKS "40" Ptd. 108 108 | 216 34 M-60740 SHELBY BROOKS "40" ~~Pfd.~~ Ftd. 108 108 | 216 35 M-60740 SHELBY BROOKS "40" Ptd. 108 108 | 175 vs. 36 M-60740 SHELBY BROOKS "40" ~~Pfd.~~ Ftd. 475.2 vs. 87.5 87.5 |
| 475.2 19 M-60740 SHELBY BROOKS "40" Ptd. 216 | 20 M-60740 " ~~Pfd.~~ Ftd. 216 | 21 M-60740 " Ptd. 216 | 22 M-60740 " ~~Pfd.~~ Ftd. 216 | 23 M-60740 " Ptd. 216 | 24 M-60740 " ~~Pfd.~~ Ftd. 216 | 25 M-60740 " Ptd. 216 | 26 M-60740 " ~~Pfd.~~ Ftd. 216 | 27 M-60740 SHELBY BROOKS "40" 475.2 Ptd. 175 |
| 475.2 10 M-60740 SHELBY BROOKS "40" ~~Pfd.~~ Ftd. 108 108 | 11 M-60740 " Ptd. 108 108 | 12 M-60740 " ~~Pfd.~~ Ftd. 108 108 | 13 M-60740 " Ptd. 108 108 | 14 M-60740 " ~~Pfd.~~ Ftd. 108 108 | 15 M-60740 " Ptd. 108 108 | 16 M-60740 " ~~Pfd.~~ Ftd. 108 108 | 17 M-60740 " Ptd. 108 108 | 18 M-60740 SHELBY BROOKS "40" ~~Pfd.~~ Ftd. 475.2 vs. 87.5 87.5 |
| 475.2 vs. 1 M-60740 SHELBY BROOKS "40" Ptd. 216 vs. | 2 M-60740 SHELBY BROOKS "40" ~~Pfd.~~ Ftd. 216 | 3 M-60740 SHELBY BROOKS "40" Ptd. 216 | 4 M-60740 SHELBY BROOKS "40" ~~Pfd.~~ Ftd. 216 | 5 M-60740 SHELBY BROOKS "40" Ptd. 216 | 6 M-60740 SHELBY BROOKS "40" ~~Pfd.~~ Ftd. 216 | 7 M-60740 SHELBY BROOKS "40" Ptd. 216 | 8 M-60740 SHELBY BROOKS "40" ~~Pfd.~~ Ftd. 216 | 9 M-60740 SHELBY BROOKS "40" 475.2 vs. Ptd. 175 vs. |

(N. 1900.8 vs. Claim Loc.Brg.)
N. 1900.8 vs. Not Pfd.

S. 1900.8 vs. Not Pfd.
(S. 1900.8 vs. Claim Loc. Brg.)

W. 1903 vs. Not Ptd.
( W. 1903 vs. Claim Loc. Brg.)

SEC. 40, BLK. 52, PUB. SCH. LAND
SUR. JUNE, 1911 - BY R.S. DODD

52 Mi. N. 51° E. from Van Horn

C. E. C.

SCALE: 1 INCH = 300 VARAS

REVISED TO: June 8, 1967 FILE: 143861

CLASSIFICATION: _____ COUNTY: CULBERSON ABSTRACT NO. 6365

GENERAL LAND OFFICE — AUSTIN, TEXAS

( E. 1903 vs. Claim Loc. Bearing )
E. 1903 vs. Not Ptd.

| | | | | | | | | |
|---|---|---|---|---|---|---|---|---|
| 175 vs. 28 M-60807 SHELBY-BROOKS "41" Ptd. 475.2 vs. 87.5 87.5 | 216 29 M-60807 SHELBY-BROOKS "41" ftd. 108 108 | 216 30 M-60807 SHELBY-BROOKS "41" Ptd. 108 108 | 216 31 M-60807 SHELBY-BROOKS "41" ftd. 108 108 | 216 32 M-60807 SHELBY-BROOKS "41" Ptd. 108 108 | 216 33 M-60807 SHELBY-BROOKS "41" ftd. 108 108 | 216 34 M-60807 SHELBY-BROOKS "41" Ptd. 108 108 | 216 35 M-60807 SHELBY-BROOKS "41" ftd. 108 108 | 216 vs. 36 M-60807 SHELBY-BROOKS "41" Ptd. 475.2 vs. 108 108 |
| 475.2 19 M-60807 SHELBY-BROOKS "41" ftd. 175 | 20 M-60807 " Ptd. 216 | 21 M-60807 " ftd. 216 | 22 M-60807 " Ptd. 216 | 23 M-60807 " ftd. 216 | 24 M-60807 " Ptd. 216 | 25 M-60807 " ftd. 216 | 26 M-60807 " Ptd. 216 | 27 M-60807 SHELBY-BROOKS "41" 475.2 ftd. 216 |
| 475.2 10 M-60807 SHELBY-BROOKS "41" Ptd. 87.5 87.5 | 11 M-60807 " ftd. 108 108 | 12 M-60807 " Ptd. 108 108 | 13 M-60807 " ftd. 108 108 | 14 M-60807 " Ptd. 108 108 | 15 M-60807 " ftd. 108 108 | 16 M-60807 " Ptd. 108 108 | 17 M-60807 " ftd. 108 108 | 18 M-60807 SHELBY-BROOKS "41" 475.2 Ptd. 108 108 |
| 475.2 vs. 1 M-60807 SHELBY-BROOKS "41" ftd. 175 vs. | 2 M-60807 SHELBY-BROOKS "41" Ptd. 216 | 3 M-60807 SHELBY-BROOKS "41" ftd. 216 | 4 M-60807 SHELBY-BROOKS "41" Ptd. 216 | 5 M-60807 SHELBY-BROOKS "41" ftd. 216 | 6 M-60807 SHELBY-BROOKS "41" Ptd. 216 | 7 M-60807 SHELBY-BROOKS "41" ftd. 216 | 8 M-60807 SHELBY-BROOKS "41" Ptd. 216 | 9 M-60807 SHELBY-BROOKS "41" 475.2 vs. ftd. 216 vs. |

(N. 1900.8 vs. Claim Loc. Bearing )
N. 1900.8 vs. Not Ptd.

S. 1900.8 vs. Not Ptd.
( S. 1900.8 vs. Claim Loc. Bearing )

W. 1903 vs. Not Ptd.
( W. 1903 vs. Claim Loc. Bearing )

SEC. 41, BLK. 52 PUB. SCH. LAND
RE-SUR. JUNE, 1911 - BY R.S. DOD

51 Mi. N. 50°E. from Van Horn

C. E. C.

REVISED TO: June 13, 1967 FILE: 143862

SCALE: 1 INCH = 300 VARAS

SHEET — OF — SHEETS

CLASSIFICATION: _____ COUNTY: Culberson ABSTRACT NO. 6368

GENERAL LAND OFFICE — AUSTIN, TEXAS

SHEET OF SHEETS

(E 1903 vs Claim Loc. Brg.)
W 1903 vs Orig. Brg.

(N 1900 vs Claim Loc. Brg.)
S 1900.8 vs Orig. Brg.

| | | | | | | | | |
|---|---|---|---|---|---|---|---|---|
| 175 v. 28 | 216 vs 29 | 216 vs 30 | 216 vs 31 | 216 vs 32 | 216 vs 33 | 216 vs 34 | 216 vs 35 | 216 vs 36 |
| 475.2 vs ptd | ftd. ~~ptd~~ | ptd | ftd. ~~ptd~~ | ptd | ftd. ~~ptd~~ | ptd | ftd. ~~ptd~~ | 475.2 vs ptd |
| 19 475.2 vs ftd. ~~ptd~~ | 20 ptd | 21 ftd. ~~ptd~~ | 22 ptd | 23 ftd. ~~ptd~~ | 24 ptd | 25 ftd. ~~ptd~~ | 26 ptd | 27 475.2 vs ftd. ~~ptd~~ |
| 10 475.2 vs ptd | 11 ftd. ~~ptd~~ | 12 ptd | 13 ftd. ~~ptd~~ | 14 ptd | 15 ftd. ~~ptd~~ | 16 ptd | 17 ftd. ~~ptd~~ | 18 475.2 vs ptd |
| 1 475.2 vs ftd. ~~ptd~~ | 2 ptd | 3 ftd. ~~ptd~~ | 4 ptd | 5 ftd. ~~ptd~~ | 6 ptd | 7 ftd. ~~ptd~~ | 8 ptd | 9 475.2 vs ftd. ~~ptd~~ |
| 175 v. | 216 vs | 216 vs | 216 vs | 216 vs | 216 vs | 216 vs | 216 vs | 216 vs |

E 1903 vs Orig. Brg.
(W 1903 vs Claim Loc. Brg.)

Sur. 44, Blk. 52, PSL
Sur. June 1911 By R.S. Dod

Shelby Brooks Claims 1-36
M-60890

Approx. 50 mi. N51° E of Van Horn

SCALE: 1" = 300 VARAS

REVISED TO: Sept. 5, 1967

FILE: 143865

R.B.

CLASSIFICATION: _____ COUNTY: Culberson ABSTRACT NO. 6369

GENERAL LAND OFFICE— AUSTIN, TEXAS

SHEET OF SHEETS

(E 1908 vs Claim Loc. Brg.)
W 1903 vs Orig. Brg.

| | | | | | | | | |
|---|---|---|---|---|---|---|---|---|
| 216v. 28 475.2 vs ~~ftd.~~ ptd. | 216 vs 29 ptd. | 216 vs 30 ~~ftd.~~ ptd. | 216 vs 31 ptd. | 216 vs 32 ~~ftd.~~ ptd. | 216 vs 33 ptd. | 216 vs 34 ~~ftd.~~ ptd. | 216 vs 35 ptd. | 175 vs 36 ~~ftd.~~ ptd. 475.2 vs |
| 19 475.2 vs ptd. | 20 ~~ftd.~~ ptd. | 21 ptd. | 22 ftd ~~ptd.~~ | 23 ptd. | 24 ftd ~~ptd.~~ | 25 ptd. | 26 ftd. ~~ptd.~~ | 27 475.2 vs ptd. |
| 10 475.2 vs ftd. ~~ptd.~~ | 11 ptd. | 12 ftd. ~~ptd.~~ | 13 ptd. | 14 ftd. ~~ptd.~~ | 15 ptd. | 16 ftd. ~~ptd.~~ | 17 ptd. | 18 ~~ftd.~~ ptd. 475.2 vs |
| 1 475.2 vs ptd. | 2 ftd. ~~ptd.~~ | 3 ptd. | 4 ftd. ~~ptd.~~ | 5 ptd. | 6 ftd. ~~ptd.~~ | 7 ptd. | 8 ftd. ~~ptd.~~ | 9 475.2 vs ptd. |
| 216 vs | 216 vs | 216 vs | 216 vs | 216 vs | 216 vs | 216 vs | 216 vs | 175 vs |

(N 1900.8 vs Claim Loc. Brg.
S 1900.8 vs Orig. Brg.)

(N 1900.8 vs Orig. Brg.
S 1900.8 vs Claim Loc. Brg.)

E 1903 vs Orig. Brg.
(W 1903 vs Claim Loc. Brg.)

Sur. 45, Blk. 52, PSL
Sur. June 1911 By R. S. Dod

Shelby-Brooks #45 #1 thru #45 #36
M-60893

Approx. 51 mi. N 52°E of Van Horn

SCALE: 1 INCH = 300 VARAS

REVISED TO: Sept. 6, 1967

FILE: 143866

R. B.

6374 E

CLASSIFICATION: _____ COUNTY: Culberson ABSTRACT NO: 5544

GENERAL LAND OFFICE — AUSTIN, TEXAS

SHEET ___ OF ___ SHEETS

N89°45'10"E 1900 vs (Claim Loc. Brg.)

N0°13'18"W 950.4 vs (Claim Loc. Brg.)

S0°13'18"E 950.4 vs (Claim Loc. Brg.)

| | | | | | | | | |
|---|---|---|---|---|---|---|---|---|
| 475.2 vs | 216 vs 1 | 216 vs 3 | 216 vs 5 | 216 vs 7 | 216 vs 9 | 216 vs 11 | 216 vs 13 | 216 vs 15 | 172 vs 17 | 475.2 vs |
| 475.2 vs | 2 | 4 | 6 | 8 | 10 | 12 | 14 | 16 | 18 | 475.2 vs |
| | 216 vs | 216 vs | 216 vs | 216 vs | 216 vs | 216 vs | 216 vs | 216 vs | 172 vs | |

(Claim Loc. Brg.) S89° 45' 10" W 1900 vs

E 1903 vs (Ptd. Brg.)

N 950.4 vs (Ptd. Brg.)

S 950.4 vs (Ptd. Brg.)

136586

ptd.

W 1903 vs (Ptd. Brg.)

S½ Sur. 4, Blk. 54, PSL
Sur. June 21, 1948 By W. F. Sowell
Shelby Claims No's. 1-18
M-60508

Forfeited

Approx. 51 mi. N51°E of Van Horn

REVISED TO: Jan. 30, 1968

FILE: 143871, 136586

SCALE: 1" = 300 VARAS

R. B.

CLASSIFICATION: _____ COUNTY: CULBERSON ABSTRACT NO. 6378

GENERAL LAND OFFICE — AUSTIN, TEXAS

SHEET — OF — SHEETS

1900

| | | | | | | | | |
|---|---|---|---|---|---|---|---|---|
| 216 vs. 17 M-60434 OTTAWA 475.2 vs. ftd. 108 108 | 216 15 M-60434 " ftd. 108 108 | 216 13 M-60434 " ftd. 108 108 | 216 N. 89°59'30" E. 11 M-60434 " ftd. 108 108 | 216 9 M-60434 " ftd. 108 108 | 216 1898.8 7 M-60434 " ftd. 108 108 | 216 5 M-60434 " ftd. 108 108 | 216 3 M-60434 " ftd. 108 108 | 170.8 vs. 1 M-60434 OTTAWA 475.2 vs. ftd. 85.45 85.45 |
| 18 M-60434 OTTAWA 475.2 1909.1 ftd. 216 vs. | 16 M-60434 " ftd. 216 | 14 M-60434 " ftd. 216 | 12 M-60434 " ftd. 216 | 10 M-60434 " ftd. 216 | 8 M-60434 " ftd. 216 | 6 M-60434 " ftd. 216 | 4 M-60434 " ftd. 216 | 2 M-60434 OTTAWA 1909.1 475.2 ftd. 171.0 |
| 35 475.2 N. 0°37'00" W. M-60434 OTTAWA ftd. 108 108 | 33 M-60434 " ftd. 108 108 | 31 M-60434 " ftd. 108 108 | 29 M-60434 " ftd. 108 108 | 27 M-60434 " ftd. 108 108 | 25 M-60434 " ftd. 108 108 | 23 M-60434 " ftd. 108 108 | 21 M-60434 " ftd. 108 108 | 19 M-60434 OTTAWA S. 0°38'00" E. 475.2. ftd. 85.6 85.6 |
| 36 484.1 vs. M-60434 OTTAWA ftd. 216 vs. | 34 M-60434 " ftd. 216 | 32 M-60434 " ftd. 216 | 30 M-60434 " ftd. S. 89°59'30" W. 216 | 28 M-60434 " ftd. 216 | 26 M-60434 " ftd. 1899.3 216 | 24 M-60434 " ftd. 216 | 22 M-60434 " ftd. 216 | 20 M-60434 OTTAWA 484.1 vs. ftd. 171.3 vs. |

1900 1900

1900

SEC. 1, BLK. 110 - PUB. SCH. LAND
SUR. OCT., 1900 BY A.H. PARKER

58 Mi. N.41° E. from Van Horn

C.E.C.

SCALE: 1 INCH = 300 VARAS

REVISED TO: MARCH 6, 1967 FILE: 143875

CLASSIFICATION: _____ COUNTY: Culberson ABSTRACT NO. 6380 & 6394

GENERAL LAND OFFICE — AUSTIN, TEXAS

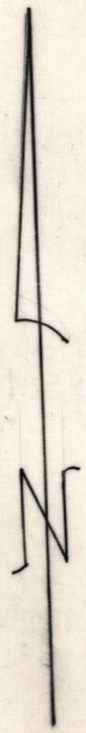

(S88°04'25" E 1900.8 vs Claim Loc. Brg.)
E 1900 vs Ptd. Brg.

| | | | | | |
|---|---|---|---|---|---|
| 280.8 v. 216 vs 9-19 Ptd. | 216 vs 9-20 Ptd. | 216 vs 9-21 Ptd. | 216 vs 9-22 Ptd. | 216 vs 9-23 Ptd. | 280.8 v. |
| 540 vs 9-18 Ptd. | 540 vs 9-17 Ptd. | 9-16 Ptd. | 9-15 Ptd. | 9-14 Ptd. | 540 vs |
| 9-9 W 1900 vs 540 vs Ptd. | 9-10 W 1900 vs 540 vs Ptd. | 9-11 Ptd. | 9-12 Ptd. | 9-13 Ptd. | 540 vs |
| 540 vs 9-8 Ptd. 216 vs | 216 vs 9-7 Ptd. 216 vs | 216 vs 9-6 Ptd. 216 vs | 216 vs 9-5 Ptd. 216 vs | 9-4 Ptd. 216 vs | 9-3 Ptd. 216 vs | 9-2 Ptd. 216 vs | 9-1 Ptd. 216 vs 540 vs |

(N01°55'35" E 1900.8 vs Claim Loc. Brg.) N950 vs Ptd. Brg.
S950 vs Ptd. Brg. N950 vs Ptd. Brg. (S01°55'35" W 1900.8 vs Claim Loc. Brg.)

E 1900 vs Ptd. Brg.
(N88°04'25" W 1900 vs Claim Loc. Brg.)

N½ & S½ Sur. 9, Blk. 111, PSL
F.N. Comp. Apr. 25, 1946 By Tom Atlee

Megan Claims No's. 1-23
M-60546

Approx. 66 mi. N40°E of Van Horn

Note: All bearings based on Lambert Grid system-Central Zone.

SCALE: 1 INCH = 300 VARAS

SHEET — OF — SHEETS

REVISED TO: May 31, 1967

FILE: 143961, 143867
R.B.

CLASSIFICATION: _____ COUNTY: CULBERSON ABSTRACT NO. 6382

GENERAL LAND OFFICE — AUSTIN, TEXAS

1900 vs.

| | | | | | | | | |
|---|---|---|---|---|---|---|---|---|
| 9 M-60487 R. COX "B" ptd. 475.2 vs. 216 vs. ptd 108 108 | 8 M-60487 R. COX "B" ptd 216 108 108 | 7 M-60487 R. COX "B" ptd 216 108 108 | 6 M-60487 R. COX "B" ptd 216 108 108 | 5 E. 1902.6 vs. M-60487 R. COX "B" ptd 216 108 108 | 4 M-60487 R. COX "B" ptd 216 108 108 | 3 M-60487 R. COX "B" ptd 216 108 108 | 2 M-60487 R. COX "B" ptd 216 108 108 | 1 M-60487 R. COX "B" ptd. 174.6 vs. 475.2 vs. ptd 87.3 87.3 |
| 10 M-60487 R. COX "B" ptd 475.2 1900.8 vs. 216 vs. | 11 M-60487 " ptd 216 | 12 M-60487 " ptd 216 | 13 M-60487 " ptd 216 | 14 M-60487 " ptd 216 | 15 M-60487 " ptd 216 | 16 M-60487 " ptd 216 | 17 M-60487 " ptd 216 | 18 M-60487 R. COX "B" ptd 1900.8 vs. 475.2 ptd 174.6 vs. |
| 27 N. M-60487 R. COX "B" ptd. 475.2 ptd 108 108 | 26 M-60487 " ptd 108 108 | 25 M-60487 " ptd 108 108 | 24 M-60487 " ptd 108 108 | 23 M-60487 " ptd 108 108 | 22 M-60487 " ptd 108 108 | 21 M-60487 " ptd 108 108 | 20 M-60487 " ptd 108 108 | 19 M-60487 R. COX "B" 475.2 ptd vs. ptd 87.3 87.3 |
| 28 M-60487 R. COX "B" ptd. 475.2 vs. 216 vs. | 29 M-60487 R. COX "B" ptd 216 | 30 M-60487 R. COX "B" ptd 216 | 31 M-60487 R. COX "B" ptd 216 | 32 M-60487 R. COX "B" ptd W. 1902.6 vs. 216 | 33 M-60487 R. COX "B" ptd 216 | 34 M-60487 R. COX "B" ptd 216 | 35 M-60487 R. COX "B" ptd 216 | 36 M-60487 R. COX "B ptd 475.2 vs. ptd. 174.6 vs. |

1900 vs.

1900 vs.

1900 vs.

SEC. 22, BLK. 111, PUB. SCH. LAND
SUR. OCT., 1900 - BY A.H. PARKER

R. Cox Claims No. 1-36
M-60487

57 Mi. N. 44°E. from Van Horn

C.E.C.

SCALE: 1 INCH = 300 VARAS

SHEET — OF — SHEETS

REVISED TO: March 22, 1967 FILE: 143879

CLASSIFICATION: _____ COUNTY: CULBERSON ABSTRACT NO. 6383

GENERAL LAND OFFICE — AUSTIN, TEXAS

SHEET — OF — SHEETS

(W. 1900.8 vs. Claim Loc. Brg.)
W. 1900 vs. ptd.

| | | | | | | | | |
|---|---|---|---|---|---|---|---|---|
| 216 vs. 28 M-60911 BUCK Pkf 475.2 vs. 108 108 | 216 vs. 29 M-60911 BUCK Pkf 108 108 | 216 vs. 30 M-60911 BUCK Pkf 108 108 | 216 vs. 31 M-60911 BUCK Pkf 108 108 | 216 vs. 32 M-60911 BUCK Pkf 108 108 | 216 vs. 33 M-60911 BUCK Pkf 108 108 | 216 vs. 34 M-60911 BUCK Pkf 108 108 | 216 vs. 35 M-60911 BUCK Pkf 108 108 | 172.8 vs. 36 M-60911 BUCK Pkf 475.2 vs. 864 864 |
| 216 vs. 19 M-60911 BUCK Pkf 475.2 vs. | 216 vs. 20 " Pkf | 216 vs. 21 " Pkf | 216 vs. 22 " Pkf | 216 vs. 23 " Pkf | 216 vs. 24 " Pkf | 216 vs. 25 " Pkf | 216 vs. 26 " Pkf | 172.8 vs. 27 M-60911 BUCK Pkf 475.2 vs. |
| 216 vs. 10 M-60911 BUCK Pkf 475.2 vs. 108 108 | 216 vs. 11 " Pkf 108 108 | 216 vs. 12 " Pkf 108 108 | 216 vs. 13 " Pkf 108 108 | 216 vs. 14 " Pkf 108 108 | 216 vs. 15 " Pkf 108 108 | 216 vs. 16 " Pkf 108 108 | 216 vs. 17 " Pkf 108 108 | 172.8 vs. 18 M-60911 BUCK Pkf 475.2 vs. 864 864 |
| 216 vs. 1 M-60911 BUCK Pkf 475.2 vs. | 216 vs. 2 M-60911 BUCK Pkf | 216 vs. 3 M-60911 BUCK Pkf | 216 vs. 4 M-60911 BUCK Pkf | 216 vs. 5 M-60911 BUCK Pkf | 216 vs. 6 M-60911 BUCK Pkf | 216 vs. 7 M-60911 BUCK Pkf | 216 vs. 8 M-60911 BUCK Pkf | 172.8 vs. 9 M-60911 BUCK Pkf 475.2 vs. |

(S. 1900.8 vs. Claim Loc. Brg.)
S. 1900 vs. ptd.

N. 1900 vs. ptd.
(N. 1900.8 vs. Claim Loc. Brg.)

E. 1900 vs. ptd.
(E. 1900.8 vs. Claim Loc. Brg.)

# SEC. 23, BLK. 111, PUB. SCH. LAND
Sur. October, 1900 - by A.H. Parker

63 Miles N.44° E. from Van Horn

D.Q.

SCALE: 1 INCH = 300 VARAS

REVISED TO: July 17, 1967 FILE: 143880

CLASSIFICATION: _____ COUNTY: CULBERSON ABSTRACT NO. 6384, 6385

GENERAL LAND OFFICE — AUSTIN, TEXAS

SHEET ___ OF ___ SHEETS

(S. 89°57'30"E. 1900.3 vs. Claim Loc. Brg.)
W. 1900 vs. Ptd.

| | | | | | | | | |
|---|---|---|---|---|---|---|---|---|
| 216 vs. 17 | 216 15 | 216 13 | 216 11 | 216 9 | 216 7 | 216 5 | 216 3 | 172.8 vs. 1 |
| 475.2 vs. M-60521 TOPAZ ftd | M-60521 TOPAZ ftd | M-60521 TOPAZ ftd | M-60521 TOPAZ ftd | M-60521 TOPAZ ftd | M-60521 TOPAZ ftd | M-60521 TOPAZ ftd | M-60521 TOPAZ ftd | M-60521 TOPAZ ftd 475.2 vs. |
| 108 vs. 108 | 108 108 | 108 108 | 108 108 | 108 108 | 108 108 | 108 108 | 108 108 | 86.2 vs. 86.2 |
| 18 | 16 | 14 | 12 | 10 | 8 | 6 | 4 | 2 |
| 475.2 vs. M-60521 TOPAZ ftd | " ftd | " ftd | " ftd | " ftd | " ftd | " ftd | " ftd | M-60521 TOPAZ 475.2 vs. ftd |
| 35 | 33 | 31 | 29 | 27 | 25 | 23 | 21 | 19 |
| 475.2 vs. M-60521 TOPAZ ftd | " ftd | " ftd | " ftd | " ftd | " ftd | " ftd | " ftd | M-60521 TOPAZ 475.2 vs. ftd |
| 108 vs. 108 | 108 108 | 108 108 | 108 108 | 108 108 | 108 108 | 108 108 | 108 108 | 86.2 vs. 86.2 |
| 36 | 34 | 32 | 30 | 28 | 26 | 24 | 22 | 20 |
| 539.1 vs. M-60521 TOPAZ ftd | M-60521 TOPAZ ftd | M-60521 TOPAZ ftd | M-60521 TOPAZ ftd | M-60521 TOPAZ ftd | M-60521 TOPAZ ftd | M-60521 TOPAZ ftd | M-60521 TOPAZ ftd | M-60521 TOPAZ (539.2 vs. ftd |
| 216 vs. | 216 | 216 | 216 | 216 | 216 | 216 | 216 | 172.3 vs. |
| 280.3 vs. 37 | 540 vs. 38 | | 540 vs. 39 | | | 540 vs. 40 | | |
| 216 vs. M-60521 TOPAZ ftd 280.8 vs. | M-60521 TOPAZ 540 vs. ftd | | M-60521 TOPAZ 540 vs. ftd | | | M-60521 TOPAZ 540 vs. ftd | | |
| 108 108 | 216 | | 108 | | | 216 vs. | | |

(N. 0°38'00"W. 2180.3 vs. - Claim Loc. Brg.)
154.3 vs. (conflict in Ptd. F/N's.)
S. 1385 vs. Ptd.

(S. 0°39'10"E. 2180.6 vs. Claim Loc. Brg.)
154.4 vs. (conflict in Ptd. F/N's.)
N. 1385 vs. Ptd.

S. 950 vs. Ptd.

N. 950 vs. Ptd.

W. 1900 vs. Ptd.

E. 1900 vs. Ptd.

143951 - 466 Ac. Ptd.

143952 - 320 Ac. Ptd.

E. 1900 vs. Ptd.
(S. 89°58'30"W. 1900.8 vs. Claim Loc. Brg.)

N/Pt. SEC. 30-BLK. III-PUB. SCH. LAND
Compiled 4-25-1946-By Tom Atlee - Ptd.

S/Pt. SEC. 30-BLK. III-PUB. SCH. LAND
Compiled 4-25-1946-By Tom Atlee - Ptd.

Approx. 55 Mi. N. 43°E. from Van Horn

C.E.C.

SCALE: 1 INCH = 300 VARAS

REVISED TO: Jan. 25, 1968

FILE 143951 & 143952

CLASSIFICATION: _____ COUNTY: CULBERSON ABSTRACT NO. 6388

GENERAL LAND OFFICE — AUSTIN, TEXAS

W. 1900 vs. Ptd.
(E. 1900.8 vs. Claim Loc. Brg.)

| | | | | | | | | |
|---|---|---|---|---|---|---|---|---|
| 216 vs. 9 M-60465 FISHER "A" 475.2 vs. ptd 108 108 | 216 8 M-60465 FISHER "A" ptd 108 108 | 216 7 M-60465 FISHER "A" ptd 108 108 | 216 6 M-60465 FISHER "A" ptd 108 108 | 216 5 M-60465 FISHER "A" ptd 108 108 | 216 4 M-60465 FISHER "A" ptd 108 108 | 216 3 M-60465 FISHER "A" ptd 108 108 | 216 2 M-60465 FISHER "A" ptd 108 108 | 172.8 vs. 1 M-60465 FISHER "A" 475.2 vs. ptd 86.4 86.4 |
| 10 M-60465 FISHER "A" 475.2 ptd 216 vs. | 11 M-60465 " ptd 216 | 12 M-60465 " ptd 216 | 13 M-60465 " ptd 216 | 14 M-60465 " ptd 216 | 15 M-60465 " ptd 216 | 16 M-60465 " ptd 216 | 17 M-60465 " ptd 216 | 18 M-60465 FISHER "A" 475.2 ptd 172.8 |
| 27 M-60465 FISHER "A" 475.2 ptd 108 108 | 26 M-60465 " ptd 108 108 | 25 M-60465 " ptd 108 108 | 24 M-60465 " ptd 108 108 | 23 M-60465 " ptd 108 108 | 22 M-60465 " ptd 108 108 | 21 M-60465 " ptd 108 108 | 20 M-60465 " ptd 108 108 | 19 M-60465 FISHER "A" 475.2 ptd 86.4 86.4 |
| 28 M-60465 FISHER "A" 475.2 vs. ptd 216 vs. | 29 M-60465 FISHER "A" ptd 216 | 30 M-60465 FISHER "A" ptd 216 | 31 M-60465 FISHER "A" ptd 216 | 32 M-60465 FISHER "A" ptd 216 | 33 M-60465 FISHER "A" ptd 216 | 34 M-60465 FISHER "A" ptd 216 | 35 M-60465 FISHER "A" ptd 216 | 36 M-60465 FISHER "A" 475.2 vs. ptd 172.8 vs. |

(S. 1900.8 vs. Claim Loc. Brg.)
N. 1900 vs. Ptd.

(N. 1900.8 vs. Claim Loc. Brg.)
S. 1900 vs. Ptd.

(W. 1900.8 vs. Claim Loc. Brg.)
E. 1900 vs. Ptd.

SEC. 21, BLK. III PUB. SCH. LAND
SUR. OCT. 1900 - BY A. H. PARKER

63.5 Mi. N. 42° E. from Van Horn

C.E.C.

SCALE: 1 INCH = 300 VARAS

SHEET — OF — SHEETS

REVISED TO: June 5, 1967

FILE: 143955

CLASSIFICATION: _____ COUNTY: Culberson ABSTRACT NO. 6389

Note: The bearings of the perimeter survey of this sec.(20) being surveyed by two different surveyors, are not the same. It is therefore impossible to plot the two different groups of claims precisely in accordance with their exact bearings.

W1900vs Ptd. Brg.

| | | | | |
|---|---|---|---|---|
| 216vs | 475.2vs 1 ftd | 475.2vs 10 ftd | 475.2vs 19 ftd | 475.2vs 28 ftd 216v. |
| 216vs | 2 ftd | 11 ftd | 20 ftd | 29 ftd 216vs |
| 216vs | 3 ftd | 12 ftd | 21 ftd | 30 ftd 216vs |
| 216vs | 4 ftd | 13 ftd 86.4 | 22 ftd | 31 ftd 216vs |
| 86.4 | 475.2vs 5 ftd | 475.2vs 14 ftd. | 23 ftd | 32 ftd 216vs |
| 216v. | 216vs | 216vs | 216vs | 216vs |
| 475.2vs 10"W | 35 ftd | 33 ftd | 31 ftd | 29 ftd 475.2vs 45"E |
| 482.7vs N0°39' | 36 ftd 216v. | 34 ftd N89°57'30"W 216vs | 32 ftd 216vs | 30 ftd S0°39'0 482.8vs |
| 216vs | 24 ftd | 33 ftd | | 216vs |
| 216vs | 25 ftd | 34 ftd | | 216vs |
| 216vs | 26 ftd | 35 ftd | | 216vs |
| 172.8v. | 27 ftd 475.2vs | 36 ftd 475.2vs | | 172.8v. |

S1900vs Ptd. Brg.

N1900vs Ptd. Brg.

E1900vs Ptd. Brg.

Sur. 20, Blk. 111, PSL
Sur. Oct. 1900 By A. H. Parker

Cherokee Claims Nos. 30-36
M-60549

Approx. 56 mi. N44° E of Van Horn

REVISED TO: May 11, 1967

FILE: 143956

R. B.

SCALE: 1 INCH = 300 VARAS

SHEET ___ OF ___ SHEETS

GENERAL LAND OFFICE — AUSTIN, TEXAS

CLASSIFICATION: _____ COUNTY: Culberson ABSTRACT NO. 6390

GENERAL LAND OFFICE — AUSTIN, TEXAS

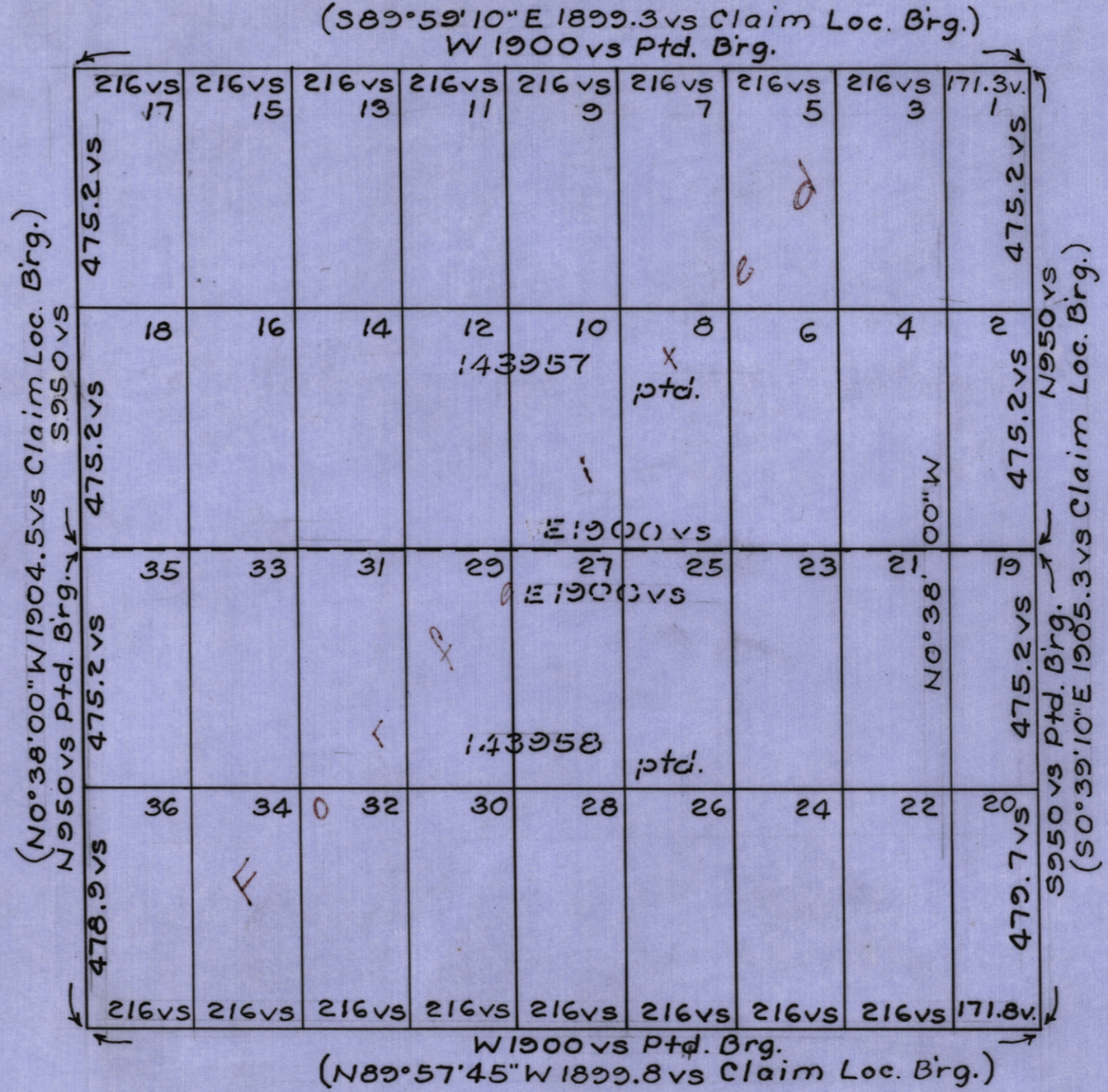


Sur. 18, Blk. 111, PSL
Sur. Comp. Apr. 25, 1946 By Tom Atlee

Apache Claims No. 1-36
M-60967

Approx. 56¾° mi. N41¼°E of Van Horn

SCALE: 1 INCH = 300 VARAS

SHEET ____ OF ____ SHEETS

REVISED TO: Aug. 11, 1967

143957-8

R.B.

CLASSIFICATION: _____ COUNTY: CULBERSON ABSTRACT NO.: 6392

GENERAL LAND OFFICE – AUSTIN, TEXAS

SHEET ___ OF ___ SHEETS

(E., W., N. & S. Courses used in Claim Loc. Brgs.)

E. 1900 Ptd.

N. 1900 Ptd.

S. 1900 Ptd.

| | | | |
|---|---|---|---|
| 1 M-60956 CHIEF Ptd. | 10 M-60956 CHIEF Ptd. | 19 M-60956 CHIEF Ptd. | 28 M-60956 CHIEF Ptd. |
| 2 M-60956 CHIEF Ptd. | 11 " Ptd. | 20 " Ptd. | 29 M-60956 CHIEF Ptd. |
| 3 M-60956 CHIEF Ptd. | 12 " Ptd. | 21 " Ptd. | 30 M-60956 CHIEF Ptd. |
| 4 M-60956 CHIEF Ptd. | 13 " Ptd. | 22 " Ptd. | 31 M-60956 CHIEF Ptd. |
| 5 M-60956 CHIEF Ptd. | 14 " Ptd. | 23 " Ptd. | 32 M-60956 CHIEF Ptd. |
| 6 M-60956 CHIEF Ptd. | 15 " Ptd. | 24 " Ptd. | 33 M-60956 CHIEF Ptd. |
| 7 M-60956 CHIEF Ptd. | 16 " Ptd. | 25 " Ptd. | 34 M-60956 CHIEF Ptd. |
| 8 M-60956 CHIEF Ptd. | 17 " Ptd. | 26 " Ptd. | 35 M-60956 CHIEF Ptd. |
| 9 M-60956 CHIEF 475.2 vs. Ptd. | 18 M-60956 CHIEF 475.2 Ptd. | 27 M-60956 CHIEF 475.2 Ptd. | 36 M-60956 CHIEF 475.2 vs. Ptd. |

W. 1900 Ptd.

SEC. 17 - BLK. III - PUB. SCH. LAND
Sur. Oct. 1900 - By A. H. Parker - Ptd.

Approx. 61 Mi. N. 41°E. from Van Horn

C. E. C.

SCALE: 1 INCH = 300 VARAS

REVISED TO: Jan. 24, 1968

FILE: 143959

CLASSIFICATION: _____ COUNTY: CULBERSON ABSTRACT NO. 6397

GENERAL LAND OFFICE — AUSTIN, TEXAS

1900

| | | | | | | | | |
|---|---|---|---|---|---|---|---|---|
| 216 vs. 475.2 vs. 17 M-60442 CADDO ftd. 108 108 | 216 15 M-60442 CADDO ftd. 108 108 | 216 13 M-60442 CADDO ftd. 108 108 | 216 11 N.89°59'30"E. M-60442 CADDO ftd. 108 108 | 216 9 M-60442 CADDO ftd. 108 108 | 216 7 1898.3 vs. M-60442 CADDO ftd. 108 108 | 216 5 M-60442 CADDO ftd. 108 108 | 216 3 M-60442 CADDO ftd. 108 108 | 170.3 vs. 1 M-60442 CADDO 475.2 vs. ftd. 85.2 85.2 |
| 18 475.2 vs. 1909.1 vs. M-60442 CADDO ftd. 216 | 16 M-60442 " ftd. 216 | 14 M-60442 " ftd. 216 | 12 M-60442 " ftd. 216 | 10 M-60442 " ftd. 216 | 8 M-60442 " ftd. 216 | 6 M-60442 " ftd. 216 | 4 M-60442 " ftd. 216 | 2 M-60442 CADDO 1909.1 vs. 475.2 vs. ftd. 170.5 |
| 35 475.2 vs. N.0°38'00"W. M-60442 CADDO ftd. 108 108 | 33 M-60442 " ftd. 108 108 | 31 M-60442 " ftd. 108 108 | 29 M-60442 " ftd. 108 108 | 27 M-60442 " ftd. 108 108 | 25 M-60442 " ftd. 108 108 | 23 M-60442 " ftd. 108 108 | 21 M-60442 " ftd. 108 108 | 19 M-60442 CADDO S.0°39'10"E. 475.2 vs. ftd. 85.35 85.35 |
| 36 484.1 vs. M-60442 CADDO ftd. 216 vs. | 34 M-60442 CADDO ftd. 216 | 32 M-60442 CADDO ftd. 216 | 30 M-60442 CADDO ftd. S.89°59'30"W. 216 | 28 M-60442 CADDO ftd. 216 | 26 M-60442 CADDO ftd. 1898.8 vs. 216 | 24 M-60442 CADDO ftd. 216 | 22 M-60442 CADDO ftd. 216 | 20 M-60442 CADDO 484.1 vs. ftd. 170.8 vs. |

1900

SEC. 6, BLK. 111 - PUB. SCH. LAND
SUR. OCT., 1900 - A.H. PARKER

58 Mi. N.40°E. from Van Horn

C.E.C.

REVISED TO: March 10, 1967 FILE: 143964

SHEET ___ OF ___ SHEETS

SCALE: 1 INCH = 300 VARAS

CLASSIFICATION: _____ COUNTY: Culberson ABSTRACT NO: 6399

GENERAL LAND OFFICE — AUSTIN, TEXAS

SHEET OF SHEETS

S89°57'30"E 1901 vs (Claim Loc. Brg.)
W 1900 vs Ptd. Brg.

N0°37'00"W 2181 vs (Claim Loc. Brg.)
S2335 vs Orig. Brg.

N2335 vs Orig. Brg.
S0°38'00"E 2180.7 vs (Claim Loc. Brg.)

| | | | | | | | | |
|---|---|---|---|---|---|---|---|---|
| 216 vs 17 | 216 vs 15 | 216 vs 13 | 216 vs 11 | 216 vs 9 | 216 vs 7 | 216 vs 5 | 216 vs 3 | 173 vs 1 |
| 475.2 vs | | | | | | | | 475.2 vs |
| 18 | 16 | 14 | 12 | 10 | 8 | 6 | 4 | 2 |
| 475.2 vs | | | | | | | | 475.2 vs |
| 35 | 33 | 31 | 29 | 27 | 25 | 23 | 21 | 19 |
| 475.2 vs | | | | | | | N0°37'W | 475.2 vs |
| 36 | 34 | 32 | 30 | 28 | 26 | 24 | 22 | 20 |
| 539.4 vs | | | | | | | | 539.1 vs |
| 216 v. | 216 vs | 216 vs | 216 vs | 216 vs | 216 vs | 216 vs | 216 vs | 173.6 v. |

| | | | | |
|---|---|---|---|---|
| 216 vs | 281.6 v. 37 | 540 vs 38 | 540 vs 39 | 540 vs 40 |
| | 281 vs | 540 vs | 540 vs | 540 vs |

216 vs

N89°59'45"W 1901.7 vs (Claim Loc. Brg.)

E 1900 vs Orig. Brg.

Sur. 25, Blk. 110, PSL
Sur. Oct. 1900 By A. H. Parker

Onyx Tract Claims No's. 1-40
M-60604 Forf.

Note: See Culberson Co. Rolled Sk. 48 & 49 for resurvey of original surveys in this area.

54½ mi. N42°E of Van Horn

SCALE: 1" = 300 VARAS

REVISED TO: Jan. 26, 1968 FILE: 143966

R. B.

CLASSIFICATION: _____ COUNTY: Culberson ABSTRACT NO: 6404

GENERAL LAND OFFICE – AUSTIN, TEXAS

SHEET ___ OF ___ SHEETS

(W1908.4 vs Claim Loc. Brg.)
W1900 vs Orig. Brg.

| | | | | | | | | | |
|---|---|---|---|---|---|---|---|---|---|
| 180.4v. 475.2vs | 72 | 216vs 70 | 216vs 68 | 216vs 66 | 216vs 64 | 216vs 62 | 216vs 60 | 216vs 58 | 216vs 56 475.2vs |
| 475.2vs | 71 | 69 | 67 | 65 | 63 | 61 | 59 | 57 | 55 475.2vs |
| 475.2vs | 54 | 52 | 50 | 48 | 46 | 44 | 42 | 40 | 38 475.2vs |
| 475.2vs | 53 | 51 | 49 | 47 | 45 | 43 | 41 | 39 | 37 475.2vs |
| 180.4v. | 216vs | 216vs | 216vs | 216vs | 216vs | 216vs | 216vs | 216vs | 216vs |

(S1900.8 vs Claim Loc. Brg.)
S1900 vs Orig. Brg.

N1900 vs Orig. Brg.
(N1900.8 vs Claim Loc. Brg.)

E 1900 vs Orig. Brg.
(E 1900.8 vs Claim Loc. Brg.)

Sur. 20, Blk. 110, PSL
Sur. Oct. 1900 By A. H. Parker

Cedar Claims 37-72
M-60968

Approx. 53 mi. N37°E of Van Horn Forfeited

SCALE: 1 INCH = 300 VARAS

REVISED TO: Sept. 18, 1967 FILE: 143971

R.B.

CLASSIFICATION: _____ COUNTY: CULBERSON ABSTRACT NO. 6408

GENERAL LAND OFFICE — AUSTIN, TEXAS

SHEET — OF — SHEETS

(W. 1906 vs. Claim Loc. Brg.)
Cor. F/N's N. 89°59'59" E. 1901.33 vs. not ptd.

| | | | | | | | | |
|---|---|---|---|---|---|---|---|---|
| 216 vs. 92 | 216 vs. 94 | 216 vs. 96 | 216 vs. 98 | 216 vs. 100 | 216 vs. 102 | 216 vs. 104 | 216 vs. 106 | 178 vs. 108 |
| 91 | 93 | 95 | 97 | 99 | 101 | 103 | 105 | 107 |
| 74 | 76 | 78 | 80 | 82 | 84 | 86 | 88 | 90 |
| 73 | 75 | 77 | 79 | 81 | 83 | 85 | 87 | 89 |
| 216 vs. | 216 vs. | 216 vs. | 216 vs. | 216 vs. | 216 vs. | 216 vs. | 216 vs. | 178 vs. |

Cor. F/N's N. 89°58'23" W. 1902.13 vs. not ptd.
(E. 1906 vs. Claim Loc. Brg.)

# SEC. 16, BLK. 110 PUB. SCH. LAND

Cor. Sur. January 1961 by W.F. Sowell

Cedar Claims Nos. 73-108

M-60962

Forfeited

55 Miles N.37°E. from Van Horn

SCALE: 1 INCH = 300 VARAS

REVISED TO: JULY 31, 1967 FILE: 143975

CLASSIFICATION: _____ COUNTY: CULBERSON ABSTRACT NO. 6411 & 6413

GENERAL LAND OFFICE — AUSTIN, TEXAS

SHEET — OF — SHEETS

950 950

| | | | | | | | | |
|---|---|---|---|---|---|---|---|---|
| 216 vs. 17 475.2 vs. M-60436 GERONIMO Ptd. 108 108 | 216 15 M-60436 GERONIMO Ptd. 108 108 | 216 13 M-60436 GERONIMO Ptd. 108 108 | 216 11 S.89°59'10"E. M-60436 GERONIMO Ptd. 108 108 | 216 9 M-60436 GERONIMO Ptd. 108 108 | 216 7 1899.9 vs. M-60436 GERONIMO Ptd. 108 108 | 216 5 M-60436 GERONIMO Ptd. 108 108 | 216 3 M-60436 GERONIMO Ptd. 108 108 | 171.9 vs. 1 M-60436 GERONIMO 475.2 vs. Ptd. 86 86 vs. |
| 18 475.2 1903.8 vs. M-60436 GERONIMO 216 Ptd. | 16 M-60436 " 216 Ptd. | 14 M-60436 " 216 Ptd. | 12 M-60436 " 216 Ptd. | 10 M-60436 " 216 Ptd. | 8 M-60436 " 216 Ptd. | 6 M-60436 " 216 Ptd. | 4 M-60436 " 216 Ptd. | 2 M-60436 GERONIMO 1904.5 vs. 475.2 Ptd. 172.2 |
| 1900 | | | | | | | | 950 |
| 35 475.2 N.0°37'00"W. M-60436 GERONIMO Ptd. 108 108 | 33 M-60436 " Ptd. 108 108 | 31 M-60436 " Ptd. 108 108 | 29 M-60436 " Ptd. 108 108 | 27 M-60436 " Ptd. 108 108 | 25 M-60436 " Ptd. 108 108 | 23 M-60436 " ftd. 108 108 | 21 M-60436 " ftd. 108 108 | 19 M-60436 GERONIMO S.0°38'00"E. 475.2 ftd. 86.15 86.15 |
| 36 478.2 vs. M-60436 GERONIMO Ptd. 216 vs. | 34 M-60436 GERONIMO 216 Ptd. | 32 M-60436 GERONIMO 216 Ptd. | 30 M-60436 GERONIMO N.89°57'45"W. 216 Ptd. | 28 M-60436 GERONIMO 216 Ptd. | 26 M-60436 GERONIMO ftd. 1900.5 vs. 216 | 24 M-60436 GERONIMO 216 ftd. | 22 M-60436 GERONIMO 216 ftd. | 20 M-60436 GERONIMO 478.9 vs. ftd. 172.5 vs. |
| | | | 1900 | | | | | 950 |

SEC. 13, BLK. 110 - PUB. SCH. LAND
S/2 & NW/4 and NE/4 F.N.'s Compiled APRIL 25, 1946
BY TOM ATLEE

56 Mi. N.40°E. from Van Horn

C.E.C.

SCALE: 1 INCH = 300 VARAS

REVISED TO: MARCH 7, 1967 FILE: 143978 & 143980

CLASSIFICATION: _____ COUNTY: Culberson ABSTRACT NO. 6441 & 2

GENERAL LAND OFFICE — AUSTIN, TEXAS

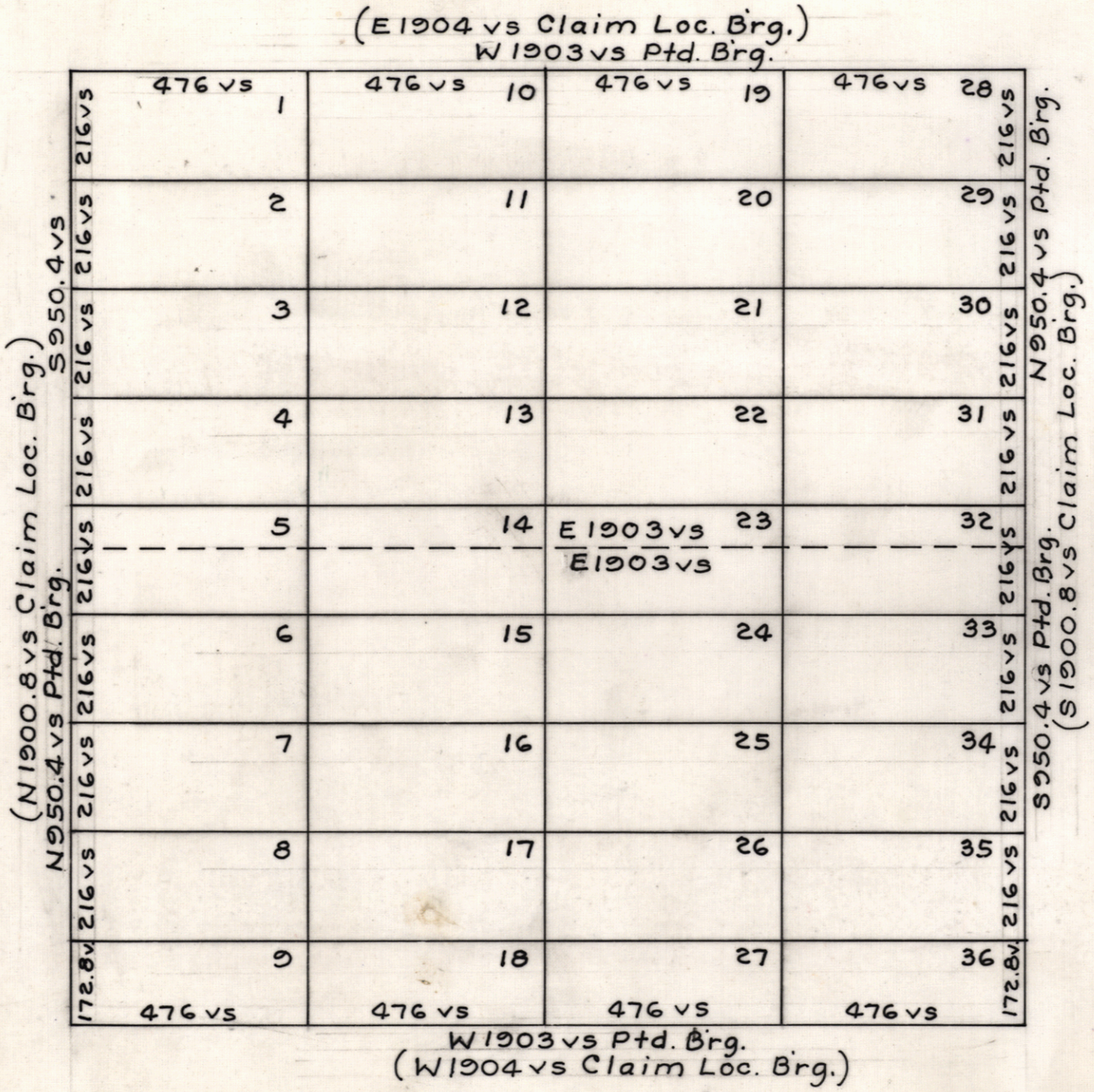


Sur. 4, Blk. 52, PSL
F.N. of N½ & S½ Comp. Apr. 25, 1946
By Tom Atlee
Yucca Claims Nos. 1-36
M-60744

Forfeited

Approx. 59 mi. N44°30"E of Van Horn

SHEET ___ OF ___ SHEETS

SCALE: 1 INCH = 300 VARAS

REVISED TO: June 30, 1967

FILE: 144012-13
R.B.

CLASSIFICATION: COUNTY: CULBERSON ABSTRACT NO. 6448

GENERAL LAND OFFICE — AUSTIN, TEXAS

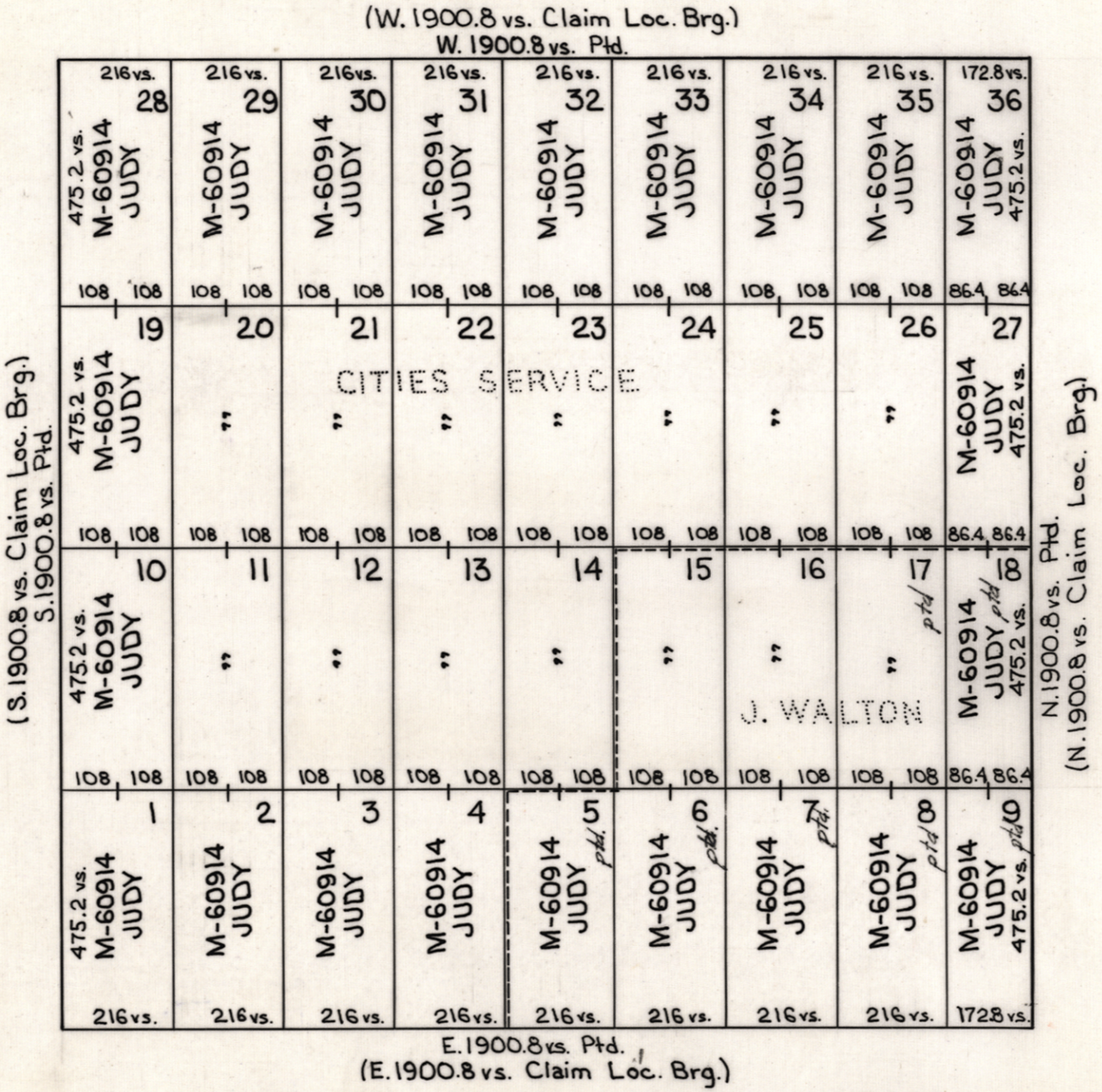


SEC. 9, BLK. 42 PUB. SCH. LAND
Re-sur. June, 1911 - By R.S. Dod (Ptd.)

50 Miles N47° E from Van Horn

D.Q.

SCALE: 1 INCH = 300 VARAS

SHEET — OF — SHEETS

REVISED TO: JULY. 14, 1967 FILE: 144020

CLASSIFICATION: _____ COUNTY: CULBERSON ABSTRACT NO. 6453

GENERAL LAND OFFICE — AUSTIN, TEXAS

(W. 1900.8 vs. Claim Loc. Brg.)
W. 1900.8 vs. ptd.

| | | | | | | | | |
|---|---|---|---|---|---|---|---|---|
| 216 vs. 28 M-60993 OLGA 475.2 vs. 108 108 | 216 vs. 29 M-60993 OLGA 108 108 | 216 vs. 30 M-60993 OLGA 108 108 | 216 vs. 31 M-60993 OLGA 108 108 | 216 vs. 32 M-60993 OLGA 108 108 | 216 vs. 33 M-60993 OLGA 108 108 | 216 vs. 34 M-60993 OLGA 108 108 | 216 vs. 35 M-60993 OLGA 108 108 | 172.8 vs. 36 M-60993 OLGA 475.2 vs. 86.4 86.4 |
| 19 M-60993 OLGA 475.2 vs. 216 vs. | 20 " 216 vs. | 21 " 216 vs. | 22 " 216 vs. | 23 " 216 vs. | 24 " 216 vs. | 25 " 216 vs. | 26 " 216 vs. | 27 M-60993 OLGA 475.2 vs. 172.8 vs. |
| 10 M-60993 OLGA 475.2 vs. 108 108 | 11 " 108 108 | 12 " 108 108 | 13 " 108 108 | 14 " 108 108 | 15 " 108 108 | 16 " 108 108 | 17 " 108 108 | 18 M-60993 OLGA 475.2 vs. 86.4 86.4 |
| 1 M-60993 OLGA 475.2 vs. 216 vs. | 2 M-60993 OLGA 216 vs. | 3 M-60993 OLGA 216 vs. | 4 M-60993 OLGA 216 vs. | 5 M-60993 OLGA 216 vs. | 6 M-60993 OLGA 216 vs. | 7 M-60993 OLGA 216 vs. | 8 M-60993 OLGA 216 vs. | 9 M-60993 OLGA 475.2 vs. 1728 vs. |

(S. 1900.8 vs. Claim Loc. Brg.)
S. 1900.8 vs. ptd.

N. 1900.8 vs. ptd.
(N. 1900.8 vs. Claim Loc. Brg.)

E. 1900.8 vs. ptd.
(E. 1900.8 vs. Claim Loc. Brg.)

SEC. 10, BLK. 42, PUB. SCH. LAND
Re-sur. June, 1911- By R.S. Dod (Ptd.)

51 Miles N 42° E. from Van Horn

D.Q.

SHEET ___ OF ___ SHEETS

SCALE: 1 INCH = 300 VARAS

REVISED TO: July 13, 1967 FILE: 144063

CLASSIFICATION: _____ COUNTY: CULBERSON ABSTRACT NO. 6468

GENERAL LAND OFFICE — AUSTIN, TEXAS

(N. 89°52'20"E. 1972.4 vs. Claim Loc. Brg.)
E. 2021 vs.

| | | | | | | | | | |
|---|---|---|---|---|---|---|---|---|---|
| 71.9 / 35.8 M-60942-BARBARA 475.2 vs. | 37 — 216 vs. — 17 — M-60942 BARBARA — 108 108 | 216 — 15 — M-60942 BARBARA — 108 108 | 216 — 13 — M-60942 BARBARA — 108 108 | 216 — 11 — M-60942 BARBARA — 108 108 | 216 — 9 — M-60942 BARBARA — 108 108 | 216 — 7 — M-60942 BARBARA — 108 108 | 216 — 5 — M-60942 BARBARA — 108 108 | 216 — 3 — M-60942 BARBARA — 108 108 | 172.8 vs. — 1 — M-60942 BARBARA 475.2 vs. — 86.4 86.4 |
| 475.2 vs. M-60942-BARBARA 71.9 | 38 — 18 — M-60942 BARBARA — 216 vs. | 16 — " — 216 | 14 — " — 216 | 12 — " — 216 | 10 — " — 216 | 8 — " — 216 | 6 — " — 216 | 4 — " — 216 | 2 — M-60942 BARBARA 475.2 vs. — 172.8 vs. |
| 540.0 vs. M-60942-BARBARA 35.8 | 39 — 35 — M-60942 BARBARA — 108 108 | 33 — " — 108 108 | 31 — " — 108 108 | 29 — " — 108 108 | 27 — " — 108 108 | 25 — " — 108 108 | 23 — " — 108 108 | 21 — " — 108 108 | 19 — M-60942 BARBARA 540.0 vs. — 86.4 86.4 |
| 533.6 vs. M-60942-BARBARA 71.9 | 40 — 36 — M-60942 BARBARA — 216 vs. | 34 — M-60942 BARBARA — 216 | 32 — M-60942 BARBARA — 216 | 30 — M-60942 BARBARA — 216 | 28 — M-60942 BARBARA — 216 | 26 — M-60942 BARBARA — 216 | 24 — M-60942 BARBARA — 216 | 22 — M-60942 BARBARA — 216 vs. | 20 — M-60942 BARBARA 533.6 vs. — 172.8 vs. |

Forfeited

(N. 0°02'45"E. 2024.0 vs. Claim Loc. Brg.)
N. 2024 vs.

S. 2024 vs.
(S. 0°02'45" W. 2024.0 vs. Claim Loc. Brg.)

W. 2021 vs.
(S. 89°52'20"W. 1972.4 vs. Claim Loc. Brg.)

SEC. 28, BLK. 60, TWP. 5, T. & P. R.R. Co.
Sur. Nov. 3, 1878 - By Jacob Kuechler (Not Ptd.)

43 Miles N. 50°E. from Van Horn

C.E.C.

SHEET ___ OF ___ SHEETS

SCALE: 1 INCH = 300 VARAS

REVISED TO: June 26, 1967

FILE: 144175

CLASSIFICATION: _____ COUNTY: Culberson ABSTRACT NO. 6467

GENERAL LAND OFFICE — AUSTIN, TEXAS

(N88°56'E 2016.3 vs Claim Loc. Brg.)
E2021 vs Orig. Brg.

| | | | | | | | | | |
|---|---|---|---|---|---|---|---|---|---|
| 40 | 216 vs<br>72.3 vs<br>17<br>498.46 vs<br>68.45 vs | 216 vs<br>15 | 216 vs<br>13 | 216 vs<br>11 | 216 vs<br>9 | 216 vs<br>7 | 216 vs<br>5 | 216 vs<br>3 | 216 vs<br>1<br>498.46 vs |
| 39 | 18<br>498.46 vs<br>64.6 vs | 16 | 14 | 12 | 10 | 8 | 6 | 4 | 2<br>498.46 vs |
| 38 | 35<br>498.46 vs<br>N0°02'E<br>60.75 vs | 33 | 31 | 29 | 27 | 25 | 23 | 21 | 19<br>498.46 vs |
| 37 | 36<br>472.77 vs<br>473.58 vs<br>57.09 vs<br>216 vs | 34<br>216 vs | 32<br>216 vs | 30<br>216 vs | 28<br>216 vs | 26<br>216 vs | 24<br>216 vs | 22<br>216 vs | 20<br>498.46 vs<br>216 vs |

Forfeited

S88° 56'W

(N0°23'W 1968.15 vs Claim Loc. Brg.)
N2024 vs Orig. Brg.

S2024 vs Orig. Brg.
(S0°02'W 1993.84 vs Claim Loc. Brg.)

W2021 vs Orig. Brg.
(S89°40'W 2001.09 vs Claim Loc. Brg.)

Sur. 26, Blk. 60, Tsp. 5
Sur. Nov. 3, 1878 By Jacob Kuechler

Margaret Claims No's. 1-40
M-60947

Approx. 43 mi. N54°E of Van. Horn

SHEET ___ OF ___ SHEETS

SCALE: 1 INCH = 300 VARAS

REVISED TO: _____ FILE: 144174

R.B.

CLASSIFICATION:

COUNTY: CULBERSON

ABSTRACT NO.: 6471

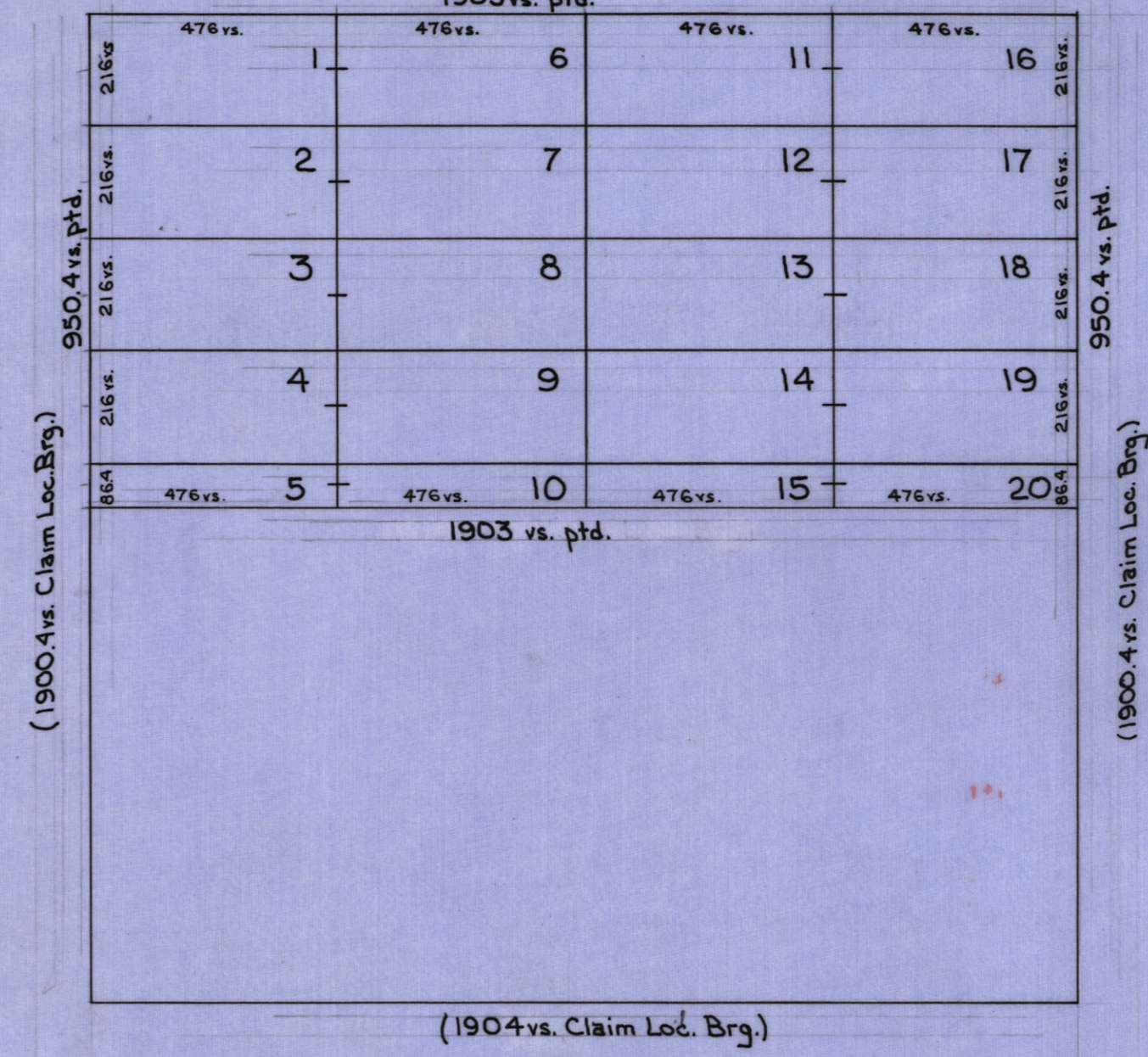


SEC. 28, BLK. 52 PUB. SCH. LAND
Sur. 4-26-1946 by W. F. Sowell

Seco Claims Nos. 1-20
M-60554 For f.

57 Miles N. 47° E. from Van Horn

Scale: 1 inch = 300 varas

REVISED TO: August 11, 1967

FILE: 144178

CLASSIFICATION: _____ COUNTY: Culberson ABSTRACT NO. 6473

GENERAL LAND OFFICE — AUSTIN, TEXAS

E1900vs Ptd. Brg.

| | | | | | |
|---|---|---|---|---|---|
| N122.7 | E475.2vs 1 ftd | E475.2vs 12 ftd | E475.2vs 23 ftd | E475.2vs 34 ftd | S122.7 |
| N122.7 | 2 ftd | 13 ftd | 24 ftd | 35 ftd | S122.7 |
| N216vs | 3 ftd | 14 ftd | 25 ftd | 36 ftd | S216vs |
| N216vs | 4 ftd | 15 ftd | 26 ftd | 37 ftd | S216vs |
| N216vs | 5 ftd | 16 ftd | 27 ftd | 38 ftd | S216vs |
| N216vs | 6 ftd | 17 ftd | 28 ftd | 39 ftd | S216vs |
| N216vs | 7 ftd | 18 ftd | 29 ftd | 40 ftd | S216vs |
| N216vs | 8 ftd | 19 ftd | 30 ftd | 41 ftd | S216vs |
| N216vs | 9 ftd | 20 ftd | 31 ftd | 42 ftd | S216vs |
| N216vs | 10 ftd | 21 ftd | 32 ftd | 43 ftd | S216vs |
| N174.4 | 11 ftd W475.2vs | 22 W475.2vs ftd | 33 W475.2vs ftd | 44 ftd W475.2vs | S174.4v |

N2335vs Ptd. Brg.

S2335vs Ptd. Brg.

W1900vs Ptd. Brg.

Sur. 27, Blk. 111, PSL
Sur. Oct. 1900 By A. H. Parker

Rocky Claims No's. 1-44
M-60948

Approx. 61 mi. N44°E of Van Horn

SHEET ___ OF ___ SHEETS

SCALE: 1 INCH = 300 VARAS

REVISED TO: July 3, 1967 FILE: 144180

R. B.

CLASSIFICATION: _____ COUNTY: Culberson ABSTRACT NO. 6504

GENERAL LAND OFFICE—AUSTIN, TEXAS

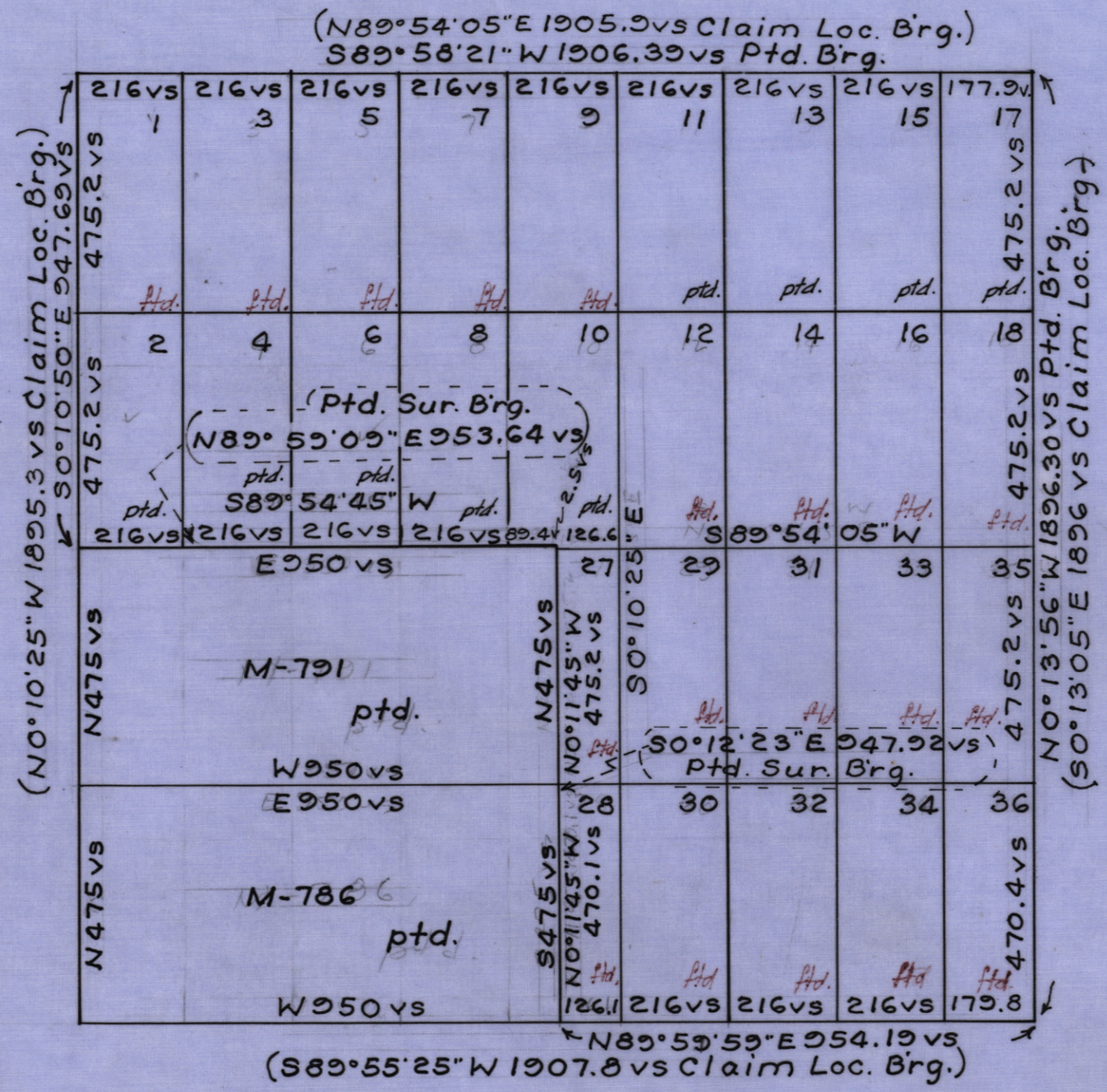


N 1/2 & S. E. 1/4 Sur. 9, Blk. 109 P.S.L.
Sur. Sept. 1960 By W. F. Sowell

Garnett Claims
M-61303

Approx. 50 mi. N 30° E of Van Horn

SCALE: 1 INCH = 300 VARAS

SHEET OF SHEETS

REVISED TO: Oct. 11, 1967 FILE: 143923

R. B.

CLASSIFICATION: _____ COUNTY: Culberson ABSTRACT NO: 6505

GENERAL LAND OFFICE – AUSTIN, TEXAS

SHEET __ OF __ SHEETS

(S87°58'36"E (Claim Loc. Brg.)
N89°59'59"E 1908.34vs Ptd. Brg.

| | | | | | | | | | |
|---|---|---|---|---|---|---|---|---|---|
| 216vs | 216vs | 216vs | 216vs | 216vs | 216vs | 216vs | 216vs | 179.76 | |
| 28 | 29 | 30 | 31 | 32 | 33 | 34 | 35 | 36 | 471.93vs |
| ptd. | ptd. | ptd. | ptd. N87° | ptd. 58' 13" | W ptd. | ptd. | ptd. | ptd. | 472.71vs |
| 19 | 20 | 21 | 22 | 23 | 24 | 25 | 26 | 27 | |
| 475.2vs | | | | | | | | | 475.2vs |
| ptd | ptd | ptd | ptd | ptd | ptd | ptd | ptd | ptd. | |
| 10 | 11 | 12 | 13 | 14 | 15 | 16 | 17 | 18 | |
| 475.2vs | | | | | | | S01°44'35"W | | 475.2vs |
| ptd | ptd. | ptd. | ptd | ptd | ptd | ptd | ptd | ptd. | |
| 1 | 2 | 3 | 4 | 5 | 6 | 7 | 8 | 9 | |
| 475.2vs | | | | | | | | | 475.2vs |
| ptd. | ptd. | ptd. | ptd. | ptd. | ptd. | ptd. | ftd. | ftd. | |
| 216vs | 216vs | 216vs | 216vs | 216vs | 216vs | 216vs | 216vs | 181.65 | |

(N01°44'35"E Claim Loc. Brg.)
N0°20'07"W 1898.13vs Ptd. Brg.

S0°23'14"E 1899.05vs Ptd. Brg.
(S87°59'36"W Claim Loc. Brg.)

N89°58'23"W 1910.34vs Ptd. Brg.
(N87°58'13"W Claim Loc. Brg.)

Sur. 17, Blk. 109, PSL
Sur. Sept. 1960 By W. F. Sowell

Smokey Claims No's. 1-36
M-60966

Note: Claim Location brgs. based on Lambert Grid System - Central Zone.

Approx. 55 mi. N34°E of Van Horn

SCALE: 1 INCH = 300 VARAS

REVISED TO: Sept. 14, 1967 FILE: 143924

R.B.

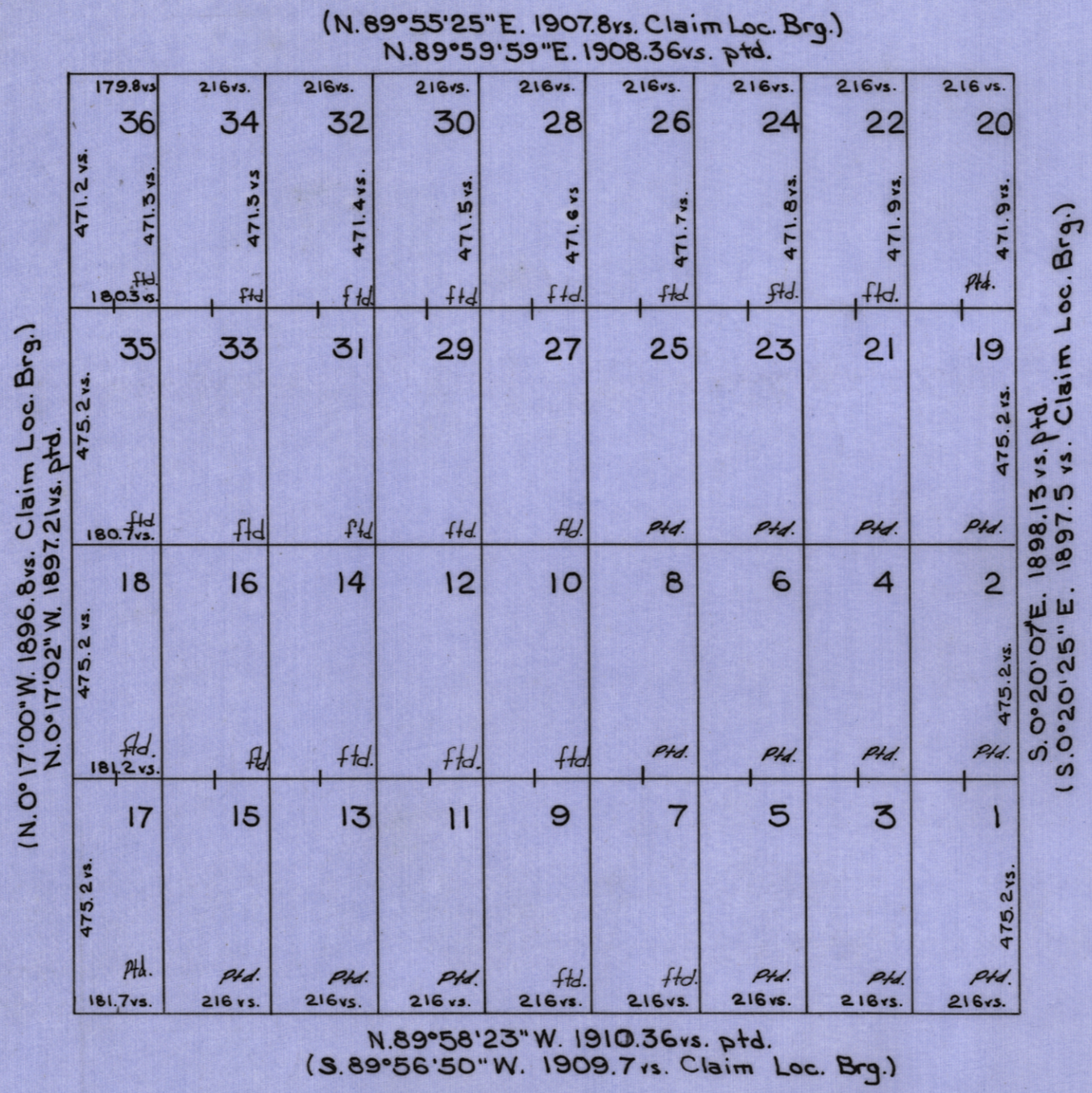


# SEC. 18, BLK. 109, PUB. SCH. LAND
## Cor. F/N's Sept., 1960 by W.F. Sowell

Raven Claims Nos. 1-36
M-60742

Approx. 50½ Miles N.33° E. from Van Horn

SCALE: 1 inch = 300 varas

REVISED TO: August. 14, 1967

FILE: 143925

COUNTY: CULBERSON ABSTRACT NO: 6507

(N.89°55'25"E. 1907.8 vs. Claim Loc. Brg.)
N.89°59'59"E. 1908.36 vs. ptd.

| | | | | | | | | |
|---|---|---|---|---|---|---|---|---|
| 179.8 vs. 36 470.4 vs. 470.5 vs. ftd. 180.3 vs. | 34 470.6 vs. ptd. | 32 470.7 vs. ptd. | 30 470.7 vs. ptd. | 28 470.8 vs. ptd. | 26 470.9 vs. ftd. | 24 471.0 vs. ftd. | 22 471.1 vs. ftd. | 20 471.2 vs. ftd. |
| 35 475.2 vs. ftd. 180.7 vs. | 33 ptd. | 31 ptd. | 29 ptd. | 27 ptd. | 25 ftd. | 23 ftd. | 21 ftd. | 19 475.2 vs. ftd. |
| 18 475.2 vs. ftd. 181.2 vs. | 16 ftd. | 14 ptd. | 12 ptd. | 10 ptd. | 8 ftd. | 6 ftd. | 4 ftd. | 2 475.2 vs. ftd. |
| 17 475.2 vs. ftd. 181.7 vs. | 15 ftd. 216 vs. | 13 ftd. 216 vs. | 11 ptd. 216 vs. | 9 ptd. 216 vs. | 7 ftd. 216 vs. | 5 ftd. 216 vs. | 3 ftd. 216 vs. | 1 475.2 vs. ftd. 216 vs. |

(N.0°13'05"W. 1896.0 vs. Claim Loc. Brg.)
N.0°13'56"W. 1896.29 vs. ptd.

S.0°17'02"E. 1897.21 vs. ptd.
(S.0°17'00"E. 1896.8 vs. Claim Loc. Brg.)

N.89°58'23"W. 1910.35 vs. ptd.
(S.89°56'50"W. 1909.7 vs. Claim Loc. Brg.)

# SEC. 19, BLK. 109, PUB. SCH. LAND
## Cor. F/N's Sept., 1960 by W.F. Sowell

Chaparral Claims Nos. 1-36
M-60935

Approx. 50 Miles N.32°E. from Van Horn

SCALE: 1 inch = 300 varas

REVISED TO: August 16, 1967 FILE: 143926

CLASSIFICATION: _____ COUNTY: CULBERSON ABSTRACT NO. 6508

GENERAL LAND OFFICE — AUSTIN, TEXAS

N. 89° 59' 59" E. 1908.38 vs.

| | | | | | | | | |
|---|---|---|---|---|---|---|---|---|
| 179.8 vs. 36 M-60495 OSO 469.6 vs. ptd. 90.15 90.15 | 216 34 M-60495 OSO ptd. 108 108 | 216 32 M-60495 OSO ptd. 108 108 | 216 30 N. 89°55'25" E. M-60495 OSO ftd. 108 108 | 216 28 M-60495 OSO ftd. 108 108 | 216 26 1907.8 vs. M-60495 OSO ftd. 108 108 | 216 24 M-60495 OSO ftd. 108 108 | 216 22 M-60495 OSO ftd. 108 108 | 216 vs. 20 M-60495 OSO 470.4 vs. ftd. 108 108 |
| 35 1895.28 vs. 475.2 1895.2 vs. M-60495 OSO ftd 180.7 | 33 M-60495 OSO ftd 216 | 31 M-60495 OSO ftd. 216 | 29 M-60495 OSO ftd. 216 | 27 M-60495 OSO ftd 216 | 25 M-60495 OSO ftd 216 | 23 M-60495 OSO ftd 216 | 21 M-60495 OSO ftd 216 | 19 M-60495 OSO 1896.0 vs. 475.2 ftd. 216 |
| 18 N. 0° 10' 50" W. 475.2 N. 0°10'25" W. M-60495 R10 ftd 90.6 90.6 | 16 M-60495 R10 ftd. 108 108 | 14 M-60495 R10 ftd 108 108 | 12 M-60495 R10 ftd 108 108 | 10 M-60495 R10 ftd 108 108 | 8 M-60495 R10 ftd 108 108 | 6 M-60495 R10 ftd 108 108 | 4 M-60495 R10 ftd 108 108 | 2 M-60495 R10 S. 0°13'05" E. 475.2 ftd 108 108 |
| 17 475.2 vs. M-60495 R10 ftd 181.7 vs. | 15 M-60495 R10 ftd. 216 | 13 M-60495 R10 ftd. 216 | 11 M-60495 R10 ftd. S. 89°56'50" W. 216 | 9 M-60495 R10 ftd 216 | 7 M-60495 R10 ftd. 1909.7 vs. 216 | 5 M-60495 R10 ftd. 216 | 3 M-60495 R10 ftd. 216 | 1 M-60495 R10 475.2 vs. ftd 216 |

1895.28 vs. (N. 0° 10' 50" W.) — 1896.29 vs. (S. 0° 13' 56" E.)

N. 89° 58' 23" W. 1910.36 vs.

SEC. 20, BLK. 109, PUB. SCH. LAND
SUR. SEPT., 1960 - BY W.F. SOWELL

48 Mi. N. 32° E. from Van Horn

C. E. C.

REVISED TO: March 20, 1967 FILE: 143927

SHEET ___ OF ___ SHEETS

SCALE: 1 INCH = 300 VARAS

CLASSIFICATION: _____ COUNTY: CULBERSON ABSTRACT NO. 6509

GENERAL LAND OFFICE — AUSTIN, TEXAS

N. 89°59'59"E. 1915.23

| | | | | | | | | |
|---|---|---|---|---|---|---|---|---|
| 195.1 vs. 36 M-60769 PAISANO 468.9 vs. ftd. 96.85 96.85 | 216 34 M-60769 PAISANO ftd. 108 108 | 216 32 M-60769 PAISANO ptd. 108 108 | 216 N.89°25'55"E 30 M-60769 PAISANO ptd. 108 108 | 216 28 M-60769 PAISANO ptd. 108 108 | 216 1923.1 26 M-60769 PAISANO ptd. 108 108 | 216 24 M-60769 PAISANO ptd. 108 108 | 216 22 M-60769 PAISANO ptd. 108 108 | 216 vs. 20 M-60769 PAISANO 469.6 vs. ptd. 108 108 |
| 35 475.2 1894.2 M-60769 PAISANO ftd 192.2 | 33 M-60769 " ftd. 216 | 31 M-60769 " ftd. 216 | 29 M-60769 " ptd. 216 | 27 M-60769 " ptd. 216 | 25 M-60769 " ptd. 216 | 23 M-60769 " ptd. 216 | 21 M-60769 " ftd. 216 | 19 M-60769 PAISANO 1895.2 475.2 ftd. 216 |
| 18 475.2 N.0°20'35"W. M-60769 PAISANO ftd. 95.4 95.4 | 16 M-60769 " ftd. 108 108 | 14 M-60769 " ftd. 108 108 | 12 M-60769 " ftd. 108 108 | 10 M-60769 " ftd. 108 108 | 8 M-60769 " ftd. 108 108 | 6 M-60769 " ftd. 108 108 | 4 M-60769 " ftd. 108 108 | 2 M-60769 PAISANO S.0°10'25"E 475.2 ftd. 108 108 |
| 17 475.2 vs. M-60769 PAISANO ftd 189.1 vs. | 15 M-60769 PAISANO ftd. 216 | 13 M-60769 PAISANO ftd. 216 | 11 M-60769 PAISANO ftd. S.89°56'50"W. 216 | 9 M-60769 PAISANO ftd. 216 | 7 M-60769 PAISANO ftd 1917.3 216 | 5 M-60769 PAISANO ftd 216 | 3 M-60769 PAISANO ftd. 216 | 1 M-60769 PAISANO 475.2 vs. ftd. 216 vs. |

N. 0°04'00"W. 1456.2

N. 0°21'39"W. 437.6

S. 0°10'50"E. 1895.28

N. 89°58'23"W. 1918.01

SEC. 21, BIK. 109, PUB. SCH. LAND
SUR. SEPT. 1960 - BY W.F. SOWELL

48 Mi. N. 31°E. from Van Horn

C.E.C.

SCALE: 1 INCH = 300 VARAS

SHEET ___ OF ___ SHEETS

REVISED TO: May 26, 1967

FILE: 143928

CLASSIFICATION: _____ COUNTY: Culberson ABSTRACT NO. 6510

GENERAL LAND OFFICE — AUSTIN, TEXAS

(N89°56'30"E 1917.3 vs Claim Loc. Brg.)
N89°58'23"W 1918.01 vs Ptd. Brg.

| | | | | | | | | | |
|---|---|---|---|---|---|---|---|---|---|
| 189.3v. 36 | 216vs 34 | 216vs 32 | 216vs 30 | 216vs 28 | 216vs 26 | 216vs 24 | 216vs 22 | 216vs 20 | 468.9 vs |
| 475.2 vs 35 | 33 | 31 | 29 | East — 27 | 25 | 23 | 21 | 19 | 475.2 vs |
| 475.2 vs 18 | N0°25' W 16 | 14 | 12 | 10 | 8 | 6 | 4 | 2 | 475.2 vs |
| 475.2 vs 17 | 15 | 13 | 11 | 9 | 7 | 5 | 3 | 1 | 475.2 vs |
| 183.6v. | 216vs | 216vs | 216vs | 216vs | 216vs | 216vs | 216vs | 216vs | 470.7 vs |

(N0°20'35"W 1894.5 vs Claim Loc. Brg.)
S0°21'39"E 1894.49 vs Ptd. Brg.

N0°10'50"W 1895.24 vs Ptd. Brg.
(S0°10'25"E 1896.3 vs Claim Loc. Brg.)

S89°57'06"E 1912.34 vs Ptd. Brg.
(West 1911.6 vs Claim Loc. Brg.)

Sur. 22, Blk. 109, PSL
Sur. Sept. 1960 By W. F. Sowell

Luna Tracts Nos. 1-36
M-60610 Ftd.

Approx. 48 mi. N30½°E of Van Horn

SHEET ___ OF ___ SHEETS

SCALE: 1 INCH = 300 VARAS

REVISED TO: Aug. 7, 1967

FILE: 143029

R.B.

CLASSIFICATION: _____ COUNTY: Culberson ABSTRACT NO. 6511

GENERAL LAND OFFICE — AUSTIN, TEXAS

(N89°56'50" E 1909.7 vs Claim Loc. Brg.)
N89°58'23" W 1910.36 vs Ptd. Brg.

| | | | | | | | | | |
|---|---|---|---|---|---|---|---|---|---|
| 181.7 vs | 216 vs | 216 vs | 216 vs | 216 vs | 216 vs | 216 vs | 216 vs | 216 vs | |
| 36 | 34 | 32 | 30 | 28 | 26 | 24 | 22 | 20 | |
| 470.7 vs | | | | | | | | | 472.5 vs |
| 35 | 33 | 31 | 29 | 27 | 25 | 23 | 21 | 19 | |
| 475.2 vs | | | | | | | | | 475.2 vs |
| 18 | 16 | 14 | 12 | 10 | 8 | 6 | 4 | 2 | |
| 475.2 vs | | | | | | | | | 475.2 vs |
| 17 | 15 | 13 | 11 | 9 | 7 | 5 | 3 | 1 | |
| 475.2 vs | | | | | | | | | 475.2 vs |
| 183.6 vs | 216 vs | 216 vs | 216 vs | 216 vs | 216 vs | 216 vs | 216 vs | 216 vs | |

(N0°10'25" W 1896.3 vs Ptd. Brg.
S0°10'50" E 1895.24 vs Claim Loc. Brg.)

(N0°13'56" W 1896.0 vs Ptd. Brg.
S0°13'05" E 1898.1 vs Claim Loc. Brg.)

S89°57'06" E 1912.34 vs Ptd. Brg.
(West 1911.6 vs Claim Loc. Brg.)

Sur. 23, Blk. 109, PSL
C. Sur. Sept. 1960 By W. F. Sowell

Blue Jay Claims Nos. 1-36
M-60612 Ftd.

Approx. 25 mi. N 31½° E of Van Horn

REVISED TO: July 5, 1967

FILE: 143930
R. B.

SHEET — OF — SHEETS

SCALE: 1 INCH = 300 VARAS

CLASSIFICATION: _____ COUNTY: Culberson ABSTRACT NO: 6512

GENERAL LAND OFFICE – AUSTIN, TEXAS

SHEET OF SHEETS

N89°58'23"W 2010.07 vs (Ptd. Brg.)
S87°58'13"E 2009.37 vs (Claim Loc. Brg.)

| | | | | | | | | | |
|---|---|---|---|---|---|---|---|---|---|
| 216vs 1 ftd. | 216vs 2 ftd. | 216vs 3 ptd. | 216vs 4 ptd. | 216vs 5 ptd. | 216vs 6 ptd. | 216vs 7 ptd. | 216vs 8 ptd. | 216vs 9 ptd. | 10 472.57vs ptd. |
| 11 475.86vs ftd. | 12 ftd. | 13 ptd. | 14 ptd. | 15 ptd. | 16 ptd. | 17 ptd. | 18 ptd. | 19 ptd. | 20 475.86vs ptd. |
| 21 475.86vs ftd. | 22 ftd. | 23 ptd. | 24 ptd. | 25 ptd. | 26 ptd. | 27 ptd. | 28 ptd. | 29 ptd. | 30 475.86vs ptd. |
| 31 475.86vs ftd. | 32 ftd. | 33 ptd. | 34 ptd. | 35 ptd. | 36 ptd. | 37 ptd. | 38 ptd. | 39 ptd. | 40 475.86vs ptd. |
| 216vs ftd. | 216vs ftd. | 216vs ftd. | 216vs ftd. | 216vs ftd. | 216vs ftd. | 216vs ptd. | 216vs ptd. | 216vs ptd. | ptd. |

65.37vs

67.38vs

S30°26'20"E 1899.13 vs (Orig. Brg.)
S87°58'13"E 2009.37 vs (Claim Loc. Brg.)

S01°34'08"W 1907.15 vs (Claim

N0°29'36"W 1899.95 vs

N87°55'W 2011.38 vs (Claim Loc. Brg.)
S89°57'E 06"E 2012.06 vs (Orig. B'rg.)

Sur. 28, Blk. 109, PSL
Sur. Sept. 1960 By W. F. Sowell

Pinon Claims No. 1-40
M-60980

Approx. 55 mi. N36°E of Van Horn

SCALE: 1" = 300 VARAS

REVISED TO: Feb. 27, 1968

FILE: 143931

CLASSIFICATION: _____ COUNTY: CULBERSON ABSTRACT NO. 6614

GENERAL LAND OFFICE — AUSTIN, TEXAS

N. 89°46'51"W. 1896.47 vs.

| | | | | | | | | |
|---|---|---|---|---|---|---|---|---|
| 168.5 vs. 17 475.2 vs. M-60453 QUAIL Ptd. 84.45 84.45 | 216 15 M-60453 QUAIL Ptd. 108 108 | 216 13 M-60453 QUAIL Ptd. 108 108 | 216 11 S.89°45'50E. M-60453 QUAIL Ptd. 108 108 | 216 9 M-60453 QUAIL Ptd. 108 108 | 216 7 1896.5 vs. M-60453 QUAIL Ptd. 108 108 | 216 5 M-60453 QUAIL Ptd. 108 108 | 216 3 M-60453 QUAIL Ptd. 108 108 | 216 vs. 1 M-60453 QUAIL 475.2 Ptd. 108 108 |
| 18 475.2 1875.7 vs. M-60453 QUAIL Ptd. 169.4 | 16 M-60453 " Ptd. 216 | 14 M-60453 " Ptd. 216 | 12 M-60453 " Ptd. 216 | 10 M-60453 " Ptd. 216 | 8 M-60453 " Ptd. 216 | 6 M-60453 " Ptd. 216 | 4 M-60453 " Ptd. 216 | 2 M-60453 QUAIL Ptd. 1865.9 vs. 475.2 216 |
| 35 475.2 N.0°17'00"W. M-60453 QUAIL Ptd. 84.95 84.95 | 33 M-60453 " Ptd. 108 108 | 31 M-60453 " Ptd. 108 108 | 29 M-60453 " Ptd. 108 108 | 27 M-60453 " Ptd. 108 108 | 25 M-60453 " Ptd. 108 108 | 23 M-60453 " Ptd. 108 108 | 21 M-60453 " Ptd. 108 108 | 19 M-60453 QUAIL S.0°20'25"E. 475.2 Ptd. 108 108 |
| 36 450.1 vs. M-60453 QUAIL Ptd. 170.3 vs. | 34 M-60453 QUAIL Ptd. 216 | 32 M-60453 QUAIL Ptd. 216 | 30 M-60453 QUAIL Ptd. S.89°56'15"W. 216 | 28 M-60453 QUAIL Ptd. 216 | 26 M-60453 QUAIL Ptd. 1898.3 vs. 216 | 24 M-60453 QUAIL Ptd. 216 | 22 M-60453 QUAIL Ptd. 216 | 20 M-60453 QUAIL 440.3 vs. Ptd. 216 vs. |

S. 0° 17'02"E. 1876.17 vs.

N. 0° 20'07"W. 1866.45 vs.

N. 89° 59' 30"E. 1898.36 vs.

SEC. 4, BLK. 115, PUB. SCH. LAND
SUR. SEPT., 1960 - W. F. SOWELL

54 Mi. N. 31° E. from Van Horn

C.E.C.

REVISED TO: March 9, 1967 FILE: 143511

SCALE: 1 INCH = 300 VARAS

SHEET — OF — SHEETS

GENERAL LAND OFFICE — AUSTIN, TEXAS

CLASSIFICATION: _____ COUNTY: Culberson ABSTRACT NO. 6615

S0°13'56"E 1885.89vs Ptd. Brg.
(N0°15'05"W 1885.6vs Claim Loc. Brg.)

| | | | |
|---|---|---|---|
| 460.0vs M-60478 Dove No.20 458.9vs 20 ptd 216vs | 475.2 vs M-60478 Dove No.19 19 ptd | 475.2vs M-60478 Dove No.2 2 ptd | 475.2vs M-60478 Dove No.1 1 Ptd. 216vs |
| M-60478 Dove No.22 457.7vs 22 ptd 216vs | M-60478 Dove No.21 21 ptd | M-60478 Dove No.4 4 ptd | M-60478 Dove No.3 3 Ptd. 216vs |
| M-60478 Dove No.24 456.6vs 24 ptd 216vs | M-60478 Dove No.23 23 ptd S | M-60478 Dove No.6 6 ptd S | M-60478 Dove No.5 5 Ptd. 216vs |
| M-60478 Dove No.26 455.5vs 26 ptd 216vs | M-60478 Dove No.25 25 ptd 89°45' | M-60478 Dove No.8 8 ptd 89°45' | M-60478 Dove No.7 7 Ptd. 89°45' 216vs |
| M-60478 Dove No.28 454.4vs 28 Ptd. 216vs | M-60478 Dove No.27 27 Ptd. 50" E | M-60478 Dove No.10 10 Ptd. 50" E | M-60478 Dove No.9 9 Ptd. 50" E 216vs |
| M-60478 Dove No.30 458.2vs 30 Ptd. 216vs | M-60478 Dove No.29 29 Ptd. | M-60478 Dove No.12 12 Ptd. | M-60478 Dove No.11 11 Ptd. 216vs |
| M-60478 Dove No.32 452.1vs 32 Ptd. 216vs | M-60478 Dove No.31 31 Ptd. | M-60478 Dove No.14 14 Ptd. | M-60478 Dove No.13 13 Ptd. 216vs |
| M-60478 Dove No.34 451.0vs 34 Ptd. 216vs | M-60478 Dove No.33 33 Ptd. | M-60478 Dove No.16 16 Ptd. | M-60478 Dove No.15 15 Ptd. 216vs 168.5vs |
| M-60478 Dove No.36 450.1vs 36 Ptd. 170.3vs | M-60478 Dove No.35 35 Ptd. 169.9 | M-60478 Dove No.18 18 Ptd. 169.4 475.2vs | M-60478 Dove No.17 17 Ptd. 169.0 475.2vs |

N0°17'02"W 1876.17vs Ptd. Brg.
(S0°17'00"E 1875.7vs Claim Loc. Brg.)

(S89°45'50"E 1896.5vs Claim Loc. Brg.)
N89°46'51"W 1896.47vs Ptd. Brg.

Approx. 54 mi. N 31° E of Van Horn

Sur. 5, Blk. 115, PSL
Sur. Sept. 1960 By W. F. Sowell

N89°59'30"E 1898.38vs Ptd. Brg.
(S89°56'15"W 1898.3vs Claim Loc. Brg.)

REVISED TO: Apr. 5, 1967

FILE: 143512 R.B.

SCALE: 1 INCH = 300 VARAS SHEET ___ OF ___ SHEETS

CLASSIFICATION: _____ COUNTY: Culberson ABSTRACT NO. 6616

GENERAL LAND OFFICE — AUSTIN, TEXAS

(S89°45'50"E 1896.5 vs Claim Loc. Brg.)
N89°46'51"W 1896.47 vs Ptd. Brg.

| | | | | | | | | | |
|---|---|---|---|---|---|---|---|---|---|
| 475.2 vs | 216 vs 1 ftd. | 216 vs 3 ftd. | 216 vs 5 ftd. | 216 vs 7 ptd. | 216 vs 9 ptd. | 216 vs 11 ptd. | 216 vs 13 ptd. | 216 vs 15 ptd. | 168.5 v 17 475.2 vs ptd. |
| 475.2 vs | 2 ftd. | 4 ftd. | 6 ftd. | 8 ptd. | 10 ptd. | 12 ptd. | 14 ptd. | 16 ptd. | 18 475.2 vs ptd. |
| 475.2 vs | 19 ftd. | 21 ftd. | 23 ftd. | 25 ftd. | 27 ftd. | 29 ftd. | 31 ftd. | 33 ftd. | 35 475.2 vs ftd. |
| 469.9 vs | 20 ptd. | 22 ptd. | 24 ptd. | 26 ftd. | 28 ftd. | 30 ftd. | 32 ftd. | 34 ftd. | 36 460 vs ftd. |
| | 216 vs | 216 vs | 216 vs | 216 vs | 216 vs | 216 vs | 216 vs | 216 vs | 170.3 v |

(N0°10'25"W 1895.5 vs Claim Loc. Brg.)
S0°10'50"E 1895.62 vs Ptd. Brg.

(N0°13'56"W 1885.89 vs Ptd. Brg.
S0°13'05"E 1885.6 vs Claim Loc. Brg.)

N89°59'30"E 1898.39 vs Ptd. Brg.
(N89°56'15"W 1898.3 vs Claim Loc. Brg.)

Sur. 6, Blk. 115, PSL
Sur. Oct. 13, 1961 By W. F. Sowell

Sparrow Tracts Nos. 1-36
M-60494

Approx. 54 3/4 mi. N27½°E of Van Horn

REVISED TO: May 23, 1967

FILE: 143513
R. B.

SHEET — OF — SHEETS

SCALE: 1 INCH = 300 VARAS

CLASSIFICATION: _____ COUNTY: CULBERSON ABSTRACT NO. 6617

GENERAL LAND OFFICE — AUSTIN, TEXAS

SHEET — OF — SHEETS

N. 89°46'51"W. 1896.47 vs.

| | | | | | | | | |
|---|---|---|---|---|---|---|---|---|
| 216 vs. 1 475.2 vs. M-60454 TURQUOISE Ptd. 108 108 | 216 3 M-60454 TURQUOISE Ptd. 108 108 | 216 5 M-60454 TURQUOISE Ptd. 108 108 | 216 7 S.89°45'50"E. M-60454 TURQUOISE Ptd. 108 108 | 216 9 M-60454 TURQUOISE Ptd. 108 108 | 216 11 1896.5 vs. M-60454 TURQUOISE Ptd. 108 108 | 216 13 M-60454 TURQUOISE Ptd. 108 108 | 216 15 M-60454 TURQUOISE Ptd. 108 108 | 168.5 vs. 17 M-60454 TURQUOISE 475.2 vs. Ptd. 84.9 84.9 |
| 2 475.2 1905.3 vs. M-60454 TURQUOISE Ptd. 216 | 4 M-60454 " Ptd. 216 | 6 M-60454 " Ptd. 216 | 8 M-60454 " Ptd. 216 | 10 M-60454 " Ptd. 216 | 12 M-60454 " Ptd. 216 | 14 M-60454 " Ptd. 216 | 16 M-60454 " Ptd. 216 | 18 M-60454 TURQUOISE 1895.5 vs. 475.2 Ptd. 171.1 |
| 19 475.2 N.0°00'45"W. M-60454 TURQUOISE Ptd. 108 108 | 21 M-60454 " Ptd. 108 108 | 23 M-60454 " Ptd. 108 108 | 25 M-60454 " Ptd. 108 108 | 27 M-60454 " Ptd. 108 108 | 29 M-60454 " Ptd. 108 108 | 31 M-60454 " Ptd. 108 108 | 33 M-60454 " Ptd. 108 108 | 35 M-60454 TURQUOISE S.0°10'25"E. 475.2 Ptd. 86.2 86.2 |
| 20 479.7 vs. M-60454 TURQUOISE Ptd. 216 vs. | 22 M-60454 TURQUOISE Ptd. 216 | 24 M-60454 TURQUOISE Ptd. 216 | 26 M-60454 TURQUOISE Ptd. 216 | 28 M-60454 TURQUOISE Ptd. 216 | 30 M-60454 TURQUOISE Ptd. 216 | 32 M-60454 TURQUOISE Ptd. 216 | 34 M-60454 TURQUOISE Ptd. 216 | 36 M-60454 TURQUOISE 469.9 vs. Ptd. 173.6 vs. |

S. 0°04'E. 1905.34 vs.

N. 0°10'50"W. 1895.62 vs.

N. 89°59'30"E. 1900.73 vs.

SEC. 7, BLK. 115 - PUB. SCH. LAND
SUR. SEPT., 1960 - W.F. SOWELL

54 Mi. S.30° E. from Van Horn

C.E.C.

REVISED TO: MARCH 8, 1967

FILE: 143514

SCALE: 1 INCH = 300 VARAS

CLASSIFICATION: _____ COUNTY: CULBERSON ABSTRACT NO. 6618

GENERAL LAND OFFICE — AUSTIN, TEXAS

S. 89°59'30"W. 1900.7 vs.

| | | | | | | | | |
|---|---|---|---|---|---|---|---|---|
| 216 vs. 1 — 475.2 vs. M-60450 OPAL Ftd. 108 108 | 216 3 M-60450 OPAL Ftd. 108 108 | 216 5 M-60450 OPAL Ftd. 108 108 | 216 7 N.89°56'15"E. M-60450 OPAL Ptd. 108 108 | 216 9 M-60450 OPAL Ptd. 108 108 | 216 11 1901.6 vs. M-60450 OPAL Ptd. 108 108 | 216 13 M-60450 OPAL Ptd. 108 108 | 216 15 M-60450 OPAL Ptd. 108 108 | 173.6 vs. 17 M-60450 OPAL 475.2 vs. Ptd. 87.1 87.1 |
| 2 — 475.2 M-60450 OPAL 1909.1 vs. Ftd. 216 | 4 M-60450 " Ftd. 216 | 6 M-60450 " Ftd. 216 | 8 M-60450 " Ptd. 216 | 10 M-60450 " Ptd. 216 | 12 M-60450 " Ptd. 216 | 14 M-60450 " Ptd. 216 | 16 M-60450 " Ptd. 216 | 18 M-60450 OPAL 1909.1 vs. 475.2 Ptd. 174.8 |
| 19 — 475.2 vs. N.0°05'50"W. M-60450 OPAL Ftd. 108 108 | 21 M-60450 " Ptd. 108 108 | 23 M-60450 " Ptd. 108 108 | 25 M-60450 " Ptd. 108 108 | 27 M-60450 " Ptd. 108 108 | 29 M-60450 " Ptd. 108 108 | 31 M-60450 " Ptd. 108 108 | 33 M-60450 " Ptd. 108 108 | 35 M-60450 OPAL S.0°10'25"E. 475.2 Ptd. 87.7 87.7 |
| 20 — 483.5 vs. M-60450 OPAL Ftd. 216 vs. | 22 M-60450 OPAL Ftd. 216 | 24 M-60450 OPAL Ptd. 216 | 26 M-60450 OPAL Ptd. S.89°56'15"W. 216 | 28 M-60450 OPAL Ptd. 216 | 30 M-60450 OPAL Ptd. 1904.0 vs. 216 | 32 M-60450 OPAL Ptd. 216 | 34 M-60450 OPAL Ptd. 216 | 36 M-60450 OPAL 483.5 vs. Ptd. 176.0 vs. |

S. 0°04'E. 1909.6 vs.

N. 0°10'50"W. 1909.2 vs.

N. 89°59'45"E. 1903.1 vs.

SEC. 8, BLK. 115, PUB. SCH. LAND
SUR. SEPT., 1960 - W.F. SOWELL

53 Mi. N. 30°E. from Van Horn

C.E.C.

REVISED TO: MARCH 7, 1967 FILE: 143515

SHEET — OF — SHEETS

SCALE: 1 INCH = 300 VARAS

CLASSIFICATION: _____ COUNTY: Culberson ABSTRACT NO. Abs. 6619

GENERAL LAND OFFICE — AUSTIN, TEXAS

(N89°56'15"E 1900.2 vs Claim Loc. Brg.)
N89°59'45"E 1900.39 vs Ptd. Brg.

| | | | | | | | | |
|---|---|---|---|---|---|---|---|---|
| 216vs1 | 216v. 3 | 216v. 5 | 216v. 7 | 216v. 9 | 216v. 11 | 216v. 13 | 216v. 15 | 172.2v17 |
| 475.2vs Ftd. ~~Ptd.~~ | Ftd. ~~Ptd.~~ | Ftd. ~~Ptd.~~ | Ptd. | Ptd. | Ptd. | Ptd. | Ptd. | Ptd. 475.2vs |
| 475.2vs 2 Ftd. ~~Ptd.~~ | 4 Ftd. ~~Ptd.~~ | 6 Ptd. | 8 Ptd. | 10 Ptd. | 12 Ptd. | 14 Ptd. | 16 Ptd. | 18 Ptd. 475.2vs |
| | | | N89° | E 56' 15" E | | | | |
| 475.2vs 19 Ptd. | 21 Ptd. | 23 Ptd. | 25 Ptd. | S 0°10'25" E 27 Ptd. | 29 Ptd. | 31 Ptd. | 33 Ptd. | 35 Ptd. 475.2vs |
| 480.6vs 20 480.6vs Ptd. | 22 480.6vs Ptd. | 24 480.6vs Ptd. | 26 480.6vs Ptd. | 28 480.7vs Ptd. | 30 480.7vs Ptd. | 32 480.7vs Ptd. | 34 480.7vs Ptd. | 36 480.7vs Ptd. |
| 216vs | 216vs | 216vs | 216vs | 216vs | 216vs | 216vs | 216vs | 174.1v. |

(N0°10'25"W 1906.2 vs Claim Loc. Brg.)
N0°10'50"W 1906.32 Ptd. Brg.

S0°13'56"E 1906.63 vs Ptd. Brg.
(S0°13'05"E 1906.3 vs Claim Loc. Brg.)

N89°59'42"W 1902.38 vs Ptd. Brg.
(S89°56'35"W 1902.1 vs Claim Loc. Brg.)

Sur. 20, Blk. 115 PSL
Sur. Sept. 1960 By W.F. Sowell

Diamond Tracts 1-36
M-60484

52 mi. N31°E of Van Horn

SHEET — OF — SHEETS

SCALE: 1 INCH = 300 VARAS

REVISED TO: Apr. 7, 1967

FILE: 143516

R.B.

CLASSIFICATION: _____ COUNTY: Culberson ABSTRACT NO. 6620

GENERAL LAND OFFICE — AUSTIN, TEXAS

(N89°56'35"E 1902.1vs Claim Loc. Brg.)
N89°59'42"W 1902.37vs Ptd. Brg.

| | | | | | | | | | |
|---|---|---|---|---|---|---|---|---|---|
| 475.2vs | 216vs 1 Ptd. | 216vs 3 Ptd. | 216vs 5 Ptd. | 216vs 7 Ftd. Ptd. | 216vs 9 Ftd. Ptd. | 216vs 11 Ftd. Ptd. | 216vs 13 Ftd. Ptd. | 216vs 15 Ftd. Ptd. | 174.1v. 17 Ftd. Ptd. 475.2vs |
| 475.2vs | 2 Ftd. Ptd. | 4 Ftd. Ptd. | 6 Ftd. Ptd. | 8 Ftd. Ptd. | 10 Ftd. Ptd. | 12 Ftd. Ptd. | 14 Ptd. | 16 Ptd. | 18 Ptd. 475.2vs |
| 475.2vs | 19 Ptd. | 21 Ptd. | 23 Ptd. | 25 Ptd. | 27 Ptd. | 29 Ptd. | 31 Ptd. | 33 Ptd. | 35 Ptd. 475.2vs |
| 506.8vs | 20 Ptd. | 22 Ptd. | 24 Ptd. | 26 Ptd. | 28 Ptd. | 30 Ptd. | 32 Ptd. | 34 Ptd. | 36 Ptd. 505.5vs |
| | 216vs | 216vs | 216vs | 216vs | 216vs | 216vs | 216vs | 216vs | 176.0v |

(N0°13'05"W 1932.4vs Claim Loc. Brg.)
S0°13'56"E 1932.73vs Ptd. Brg.

(N17°02'W 1931.51vs Ptd. Brg.
S0°17'00"E 1931.1vs Claim Loc. Brg.)

N89°58'05"E 1932.73vs Ptd. Brg.
(S89°54'05"W 1904.0vs Claim Loc. Brg.)

Sur. 24, Blk. 115, PSL
Sur. Sept. 1960 By W. F. Sowell

Hopi Tracts Nos. 1-36
M-60438

Approx. 51 mi. N31°E of Van Horn

REVISED TO: Apr. 17, 1967

FILE: 143517

R.B.

SHEET — OF — SHEETS

SCALE: 1 INCH = 300 VARAS

CLASSIFICATION _____ COUNTY: Culberson ABSTRACT NO. 6621

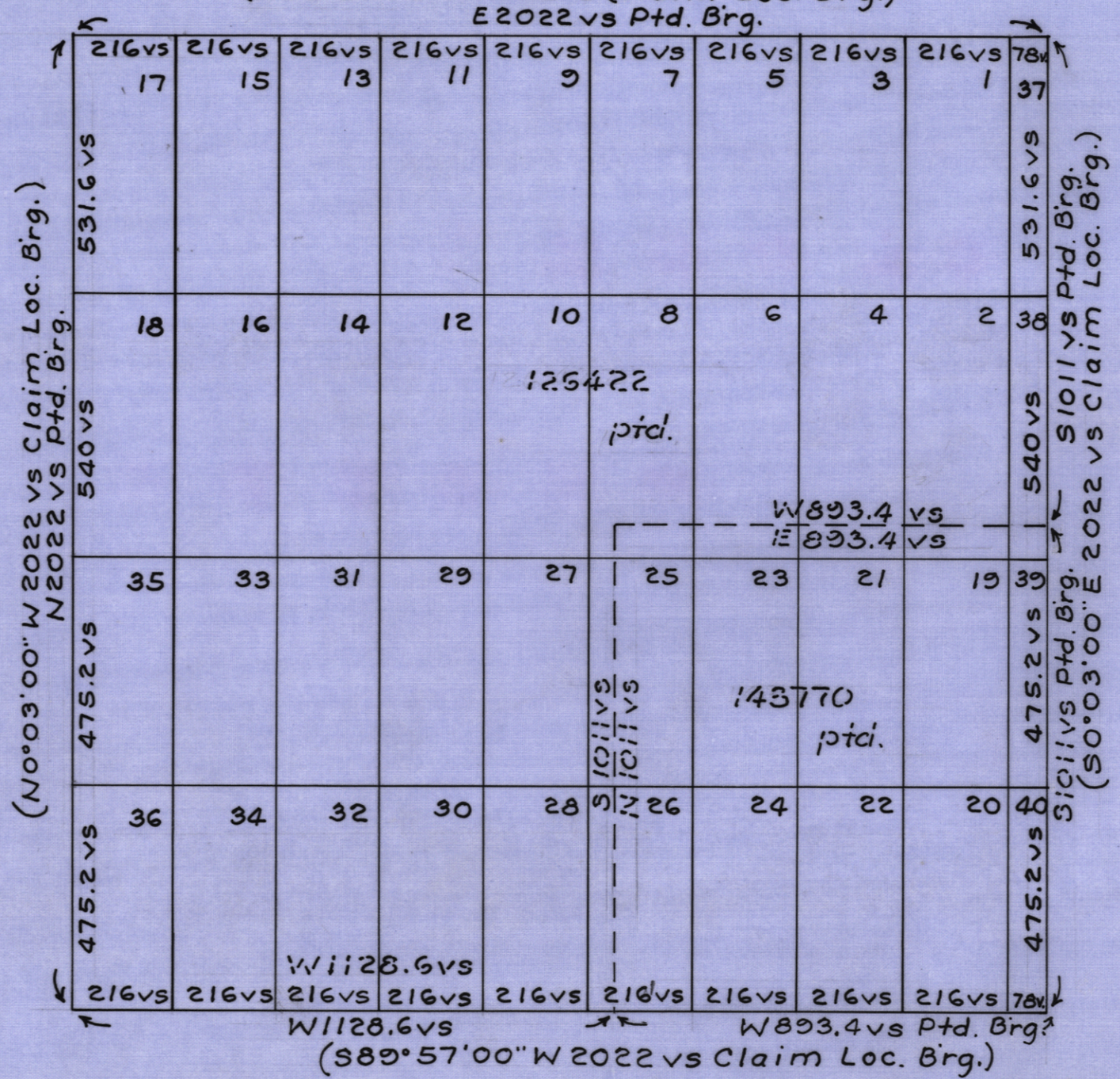


Sur. 14, (SE¼, N½ & S.W¼) Blk. 59,
Tsp. 7, T. & P. Ry. Co.

Alice Claims 1-40
M-60836 Forfeited

Approx. 43½ mi. N74°E of Van Horn

SHEET OF SHEETS

SCALE: 1 INCH = 300 VARAS

REVISED TO: Aug. 29, 1967

FILE: 143370 / 126422 R.B.

CLASSIFICATION: _____ COUNTY: CULBERSON ABSTRACT NO. 6627

GENERAL LAND OFFICE — AUSTIN, TEXAS

1980 vs.

1990 vs.

| | | | | |
|---|---|---|---|---|
| 216 vs. 9 M-60360 TAA 452.3 vs. 17.3 ptd 108 108 | 216 7 M-60360 TAA 17.3 ptd 108 108 | 216 5 M-60360 TAA 17.3 ptd 108 108 | 216 3 M-60360 TAA 17.3 ptd 108 108 | 216 vs. 1 M-60360 TAA 452.3 vs. 17.3 ptd 108 108 |
| 10 M-60360 TAA 540 20.6 ptd 216 | 8 M-60360 TAA 20.6 ptd 216 | 6 M-60360 TAA 20.6 ptd 216 | 4 M-60360 TAA 20.6 ptd 216 | 2 M-60360 TAA 20.6 540 ptd 216 vs. |
| 11 M-60360 TAA 540 20.6 ptd 108 108 | 13 M-60360 TAA 20.6 ptd 108 108 | 15 M-60360 TAA 20.6 ptd 108 108 | 205.1 17 M-60360 TAA 19.6 540 ptd 102.55 102.55 | 226.9 vs. 846 M-843 Prd. ABST. 673 40 Acres 995 vs. 40.0 |
| 12 M-60360 TAA 455 vs. 17.4 ptd 216 vs. | 14 M-60360 TAA 17.4 ptd 216 | 16 M-60360 TAA 17.4 ptd 216 | 18 M-60360 TAA 16.5 455 vs. ptd 205.1 vs. | 226.9 vs. |

339.60 Ac
40.00 Ac
379.60

SUR. NO. 10, BLK. 42½, PUB. SCH. LAND
SUR. DEC. 11, 1939 - W.F. SOWELL
658 Ac.

27 mi. N. 10°W. from Van Horn

C.E.C.

REVISED TO: Feb. 21, 1967 ; 12/9/76 FILE: 143348

SHEET — OF — SHEETS

SCALE: 1 INCH = 300 VARAS

CLASSIFICATION: _____ COUNTY: Culberson ABSTRACT NO. 6634

GENERAL LAND OFFICE — AUSTIN, TEXAS

(N89°54'05"E 2003.4vs Claim Loc. Brg.)
S89°58'05"W 2003.79 vs Claim

59.4

| | | | | | | | | | |
|---|---|---|---|---|---|---|---|---|---|
| 19 | 216vs 17 | 216vs 15 | 216vs 13 | 216vs 11 | 216vs 9 | 216vs 7 | 216vs 5 | 216vs 3 | 216vs 1 |
| Ptd | 475.2vs Ptd. | Ptd. | Ptd. | Ptd. | Ptd | Ptd. | Ptd. | Ptd. | 475.2vs Ptd. |
| 20 | 475.2vs 18 | 16 | 14 | 12 | 10 | 8 | 6 | 4 | 2 475.2vs |
| Ptd | Ptd. | Ptd. | Ptd. | Ptd. | Ptd. | Ptd. | Ptd. | Ptd. | Ptd. |
| 39 | 37 | 35 | 33 | 31 | 29 | 27 | 25 | 23 | 21 |
| Ptd | 475.2vs Ptd. | Ptd. | Ptd. | Ptd. | Ptd | Ptd. | Ptd. | Ptd | 475.2vs Ptd. |
| 40 | 38 | 36 | 34 | 32 | 30 | 28 | 26 | 24 | 22 |
| x ptd. | 483.4vs ptd. | ptd. | ptd. | ptd. | Ptd. | Ptd. | Ptd. | ptd. | ptd. 483.4vs |
| 61.4 | 216vs | 216vs | 216vs | 216vs | 216vs | 216vs | 216vs | 216vs | 216vs |

(N0°27'40"W 1909 vs Claim Loc. Brg.)
S0°26'20"E 1909.87vs Ptd. Brg.

N0°29'36"W 1910.04vs Ptd. Brg.
(S0°30'50"E 1909 vs Claim Loc. Brg.)

N89°58'21"E 2005.88vs Ptd. Brg.
(S89°54'05"W 2005.4vs Claim Loc. Brg.)

Sur. 1, Blk. 109, PSL
Sur. Sept. 1960 By W. F. Sowell

Poco Tracts No's. 1-40
M-60803

Approx. 54 mi. N34¼°E of Van Horn

SHEET — OF — SHEETS

SCALE: 1 INCH = 300 VARAS

REVISED TO: June 7, 1967

FILE: 143350
R. B.

GENERAL LAND OFFICE — AUSTIN, TEXAS

CLASSIFICATION: _____ COUNTY: CULBERSON ABSTRACT NO. 6635

(N.0°23'50"W. 1909 vs. Claim Loc. Brg.)
N.0°23'14 W. 1909.7 vs. ptd.

| | | | |
|---|---|---|---|
| 483.4 vs. Plat 177.8 vs. M-60804 PUMA 36 | 475.2 vs. Plat 177.4 vs. M-60804 PUMA 35 | 475.2 vs. Plat 176.9 vs. M-60804 PUMA 18 | 475.2 vs. Plat 176.4 vs. M-60804 PUMA 17 |
| Plat 216 vs. M-60804 PUMA 34 | Plat " 33 | Plat " 16 | Plat M-60804 PUMA 15 216 vs. |
| Plat 216 vs. M-60804 PUMA 32 | Plat " 31 | Plat " 14 | Plat M-60804 PUMA 13 216 vs. |
| Plat 216 vs. M-60804 PUMA 30 | Plat " 29 | Plat " 12 | Plat M-60804 PUMA 11 216 vs. |
| Plat 216 vs. M-60804 PUMA 28 | Plat " 27 | Plat " 10 | Plat M-60804 PUMA 9 216 vs. |
| Plat 216 vs. M-60804 PUMA 26 | Plat " 25 | Plat " 8 | Plat M-60804 PUMA 7 216 vs. |
| Plat 216 vs. M-60804 PUMA 24 | Plat " 23 | Plat " 6 | Plat M-60804 PUMA 5 216 vs. |
| Ptd. 216 vs. M-60804 PUMA 22 | Plat " 21 | Plat " 4 | Plat M-60804 PUMA 3 216 vs. |
| Ptd. 216 vs. M-60804 PUMA 20 483.4 vs. | Plat M-60804 PUMA 19 475.2 vs. | Plat M-60804 PUMA 2 475.2 vs. | Plat M-60804 PUMA 1 216 vs. 475.2 vs. |

S.0°26 20" 1909.87 vs. ptd.
(S.0°27'40 E. 1909 vs. Claim Loc. Brg.)

(N.89°54'05"E. 1903.9 vs. Claim Loc. Brg.)
N.89°58'05"E. 1904.35 vs ptd.

53¼ Miles N.33½° E. from Van Horn

S.89°58'21"W. 1906.35 vs. ptd.
(S.89°54'05" W. 1905.8 vs. Claim Loc. Brg.)

SEC. 2, BLK. 109 PUB. SCH. LAND
Sur. 9-1960 by W.F. Sowell

REVISED TO: JULY 26, 1967

FILE: 143351

SCALE: 1 INCH = 300 VARAS

SHEET ___ OF ___ SHEETS

CLASSIFICATION: _____ COUNTY: CULBERSON ABSTRACT NO. 6636

GENERAL LAND OFFICE — AUSTIN, TEXAS

SHEET — OF — SHEETS

N. 89° 58'05" E 1904.35

| | | | | | | | | |
|---|---|---|---|---|---|---|---|---|
| 176 vs. 17 M-60771 CAPRICE TRACT 475.2 vs. Ptd. 88.2 88.2 | 216 15 M-60771 CAPRICE TRACT Ptd. 108 108 | 216 13 M-60771 CAPRICE TRACT Ptd. 108 108 | 216 11 N.89°54'05"E. M-60771 CAPRICE TRACT Ptd. 108 108 | 216 9 M-60771 CAPRICE TRACT Ptd. 108 108 | 216 7 1904.9 M-60771 CAPRICE TRACT Ptd. 108 108 | 216 5 M-60771 CAPRICE TRACT Ptd. 108 108 | 216 3 M-60771 CAPRICE TRACT Ptd. 108 108 | 216 vs. 1 M-60771 CAPRICE TRACT 475.2 Ptd. Ptd. 108 108 |
| 18 M-60771 CAPRICE TRACT 475.2 1909.9 Ptd. 176.2 | 16 M-60771 " 216 Ptd. | 14 M-60771 " 216 Ptd. | 12 M-60771 " 216 Ptd. | 10 M-60771 " 216 Ptd. | 8 M-60771 " 216 Ptd. | 6 M-60771 " 216 Ptd. | 4 M-60771 " 216 Ptd. | 2 M-60771 CAPRICE TRACT 1909.9 475.2 216 Ptd. |
| 35 M-60771 CAPRICE TRACT 475.2 N.0°20'25"W Ptd. 88.2 88.2 | 33 M-60771 " Ptd. 108 108 | 31 M-60771 " Ptd. 108 108 | 29 M-60771 " Ptd. 108 108 | 27 M-60771 " Ptd. 108 108 | 25 M-60771 " Ptd. 108 108 | 23 M-60771 " Ptd. 108 108 | 21 M-60771 " Ptd. 108 108 | 19 M-60771 CAPRICE TRACT S.0°23'50"E. 475.2 Ptd. 108 108 |
| 36 M-60771 CAPRICE TRACT 483.4 vs. Ptd. 177.9 vs. | 34 M-60771 CAPRICE TRACT 216 Ptd. | 32 M-60771 CAPRICE TRACT 216 Ptd. | 30 M-60771 CAPRICE TRACT S.89°54'05"W. 216 Ptd. | 28 M-60771 CAPRICE TRACT Ptd. 216 | 26 M-60771 CAPRICE TRACT 1905.9 216 Ptd. | 24 M-60771 CAPRICE TRACT 216 Ptd. | 22 M-60771 CAPRICE TRACT 216 Ptd. | 20 M-60771 CAPRICE TRACT 483.4 vs. 216 Ptd. vs. |

1909.54 vs.

1909.70

N. 0°20'07"W.

S. 0°23'14"E.

S. 89°58'21"W. 1906.35

SEC. 3, BLK. 109, PUB. SCH. LAND
SUR. SEPT. 1960 - BY W.F. SOWELL

51 Mi. N. 33°E. from Van Horn

C.E.C.

SCALE: 1 INCH = 300 VARAS

REVISED TO: May 26, 1967 FILE: 143352

CLASSIFICATION: _____ COUNTY: Culberson ABSTRACT NO. 6637

GENERAL LAND OFFICE — AUSTIN, TEXAS

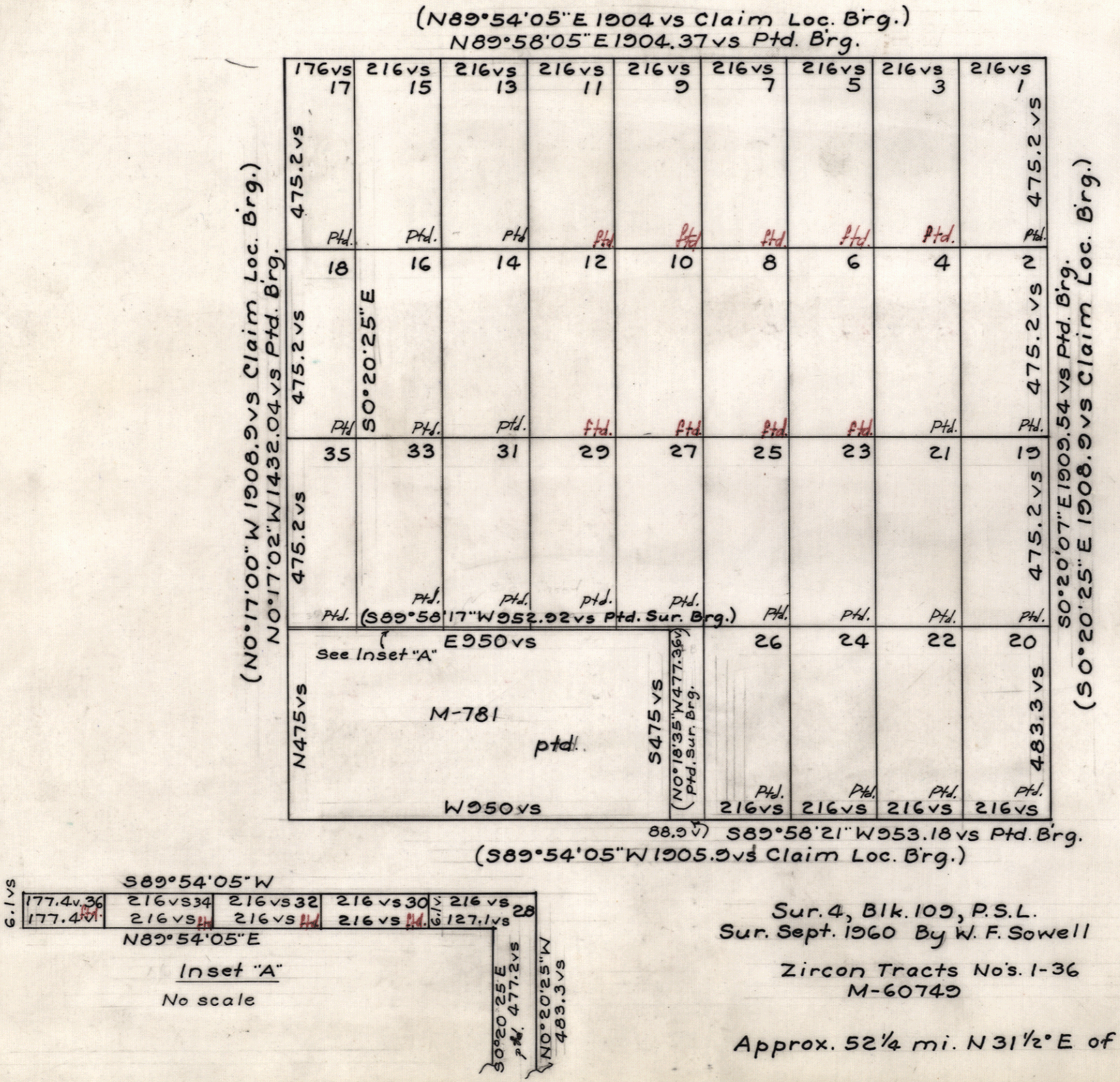


Inset "A"

No scale

Sur. 4, Blk. 109, P.S.L.
Sur. Sept. 1960 By W. F. Sowell

Zircon Tracts No's. 1-36
M-60749

Approx. 52¼ mi. N 31½° E of Van Horn

SHEET ___ OF ___ SHEETS

SCALE: 1 INCH = 300 VARAS

REVISED TO: May 30, 1967 FILE: 143353

R. B.

CLASSIFICATION: _____ COUNTY: Culberson ABSTRACT NO. 6638

GENERAL LAND OFFICE — AUSTIN, TEXAS

(N89°54'05" E 1904 vs Claim Loc. Brg.)
N89°58'05" E 1904.38 vs Ptd. Brg.

| | | | | | | | | |
|---|---|---|---|---|---|---|---|---|
| 216 vs 1 Ptd. | 216 vs 3 Ptd. | 216 vs 5 Ptd. | 216 vs 7 Ptd. | 216 vs 9 Ptd. | 216 vs 11 Ptd. | 216 vs 13 Ptd. | 216 vs 15 Ptd. | 176 vs 17 Ptd. |
| 2 Ptd. | 4 Ptd. | 6 Ptd. | 8 Ptd. | 10 Ptd. | 12 ftd | 14 ftd. | 16 ftd. | 18 Ptd. |
| 19 ftd. | 21 ftd | 23 ftd | 25 ftd | 27 ftd | 29 ftd | 31 ftd | 33 ftd | 35 ftd. |
| 20 ftd | 22 ftd | 24 ftd | 26 ftd | | | | | |

475.2 vs (N0°13'05"W 1908.9 vs Claim Loc. Brg.)
475.2 vs (N0°13'56"W 1909.23 vs Ptd. Brg.)
475.2 vs (S0°17'02"E 1432.04 vs Ptd. Brg.)
475.2 vs (S0°17' E 1908.9 vs Claim Loc. Brg.)
483.3 vs (S0°13'05"E 483.3 vs)
(S0°15'29"E 477.33 vs Ptd. Brg.)

E 950 vs
N 475 vs
See inset "A"
O. W. Dunlop
M-784
ptd.
S 475 vs
W 950 vs

S89°58'21"W 953.19 vs Ptd. Brg.
(S89°54'05"W Claim Loc. Brg.)

Ptd. Brg.
S89° 58'17"W 952.9 vs

6.1 vs N89°54'05"E
127.1 vs | 216 vs 30 ftd | 216 vs 32 ftd. | 216 vs 34 ftd | 177.4 vs 36 ftd
6.1 vs
28
S89°54'05"W
Claim Loc. Brg. N0°13'05"E 483.3 vs
S0°13'05"E 477.2 vs ftd.
88.9

Inset "A" Sur's. 28, 30, 32, 34, 36

Scale: Approx. 1" = 1000 vs

Sur. 5, Blk. 109, PSL
Sur. Sept. 1960 By W. F. Sowell

Arapaho Tracts Nos. 1-36
M-60748

50° N32'E of Van Horn

SHEET — OF — SHEETS

SCALE: 1 INCH = 300 VARAS

REVISED TO: May 8, 1967

FILE: 143354

R. B.

CLASSIFICATION: _____ COUNTY: Culberson ABSTRACT NO. 6639

GENERAL LAND OFFICE — AUSTIN, TEXAS

(N89°54'05"E 1904 vs Claim Loc. Brg.)
N89°58'05"E 1904.40 vs Ptd. Brg.

| | | | | | | | | | |
|---|---|---|---|---|---|---|---|---|---|
| 475.2 vs | 216 vs 1 ftd | 216 vs 3 ftd | 216 vs 5 ftd | 216 vs 7 ptd | 216 vs 9 ptd | 216 vs 11 ptd | 216 vs 13 ptd | 216 vs 15 ptd | 176 vs 17 ptd 475.2 vs |
| 475.2 vs | 2 ptd | 4 ptd | 6 ptd | 8 ptd | 10 ptd | 12 ptd | 14 ptd | 16 ptd E | 18 ptd 475.2 vs |
| 475.2 vs | 19 ptd | 21 ptd | 23 ptd | 25 ptd | 27 ptd | 29 ptd | 31 ptd | 33 S0°10'25" ptd | 35 ftd 475.2 vs |
| 483.3 vs | 20 ptd | 22 ptd | 24 ftd. | 26 ftd. | 28 ftd. | 30 ftd. | 32 ftd. | 34 ftd. | 36 ftd. 483.3 vs |
| | 216 vs ptd | 216 vs ptd | 216 vs ftd. | 216 vs ftd. | 216 vs ftd. | 216 vs ftd. | 216 vs ftd. | 216 vs ftd. | 177.9 vs ftd. |

(N0°10'25"W 1908.9 vs Claim Loc. Brg.)
N0°10'50"W 1909.08 vs Ptd. Brg.

(S0°13'56"E 1909.23 vs Ptd. Brg.
(S0°13'05"E 1908.9 vs Claim Loc. Brg.)

S89°58'21"W 1906.39 vs Ptd. Brg.
(S89°54'05"W 1905.9 vs ℄ Claim Loc. Brg.)

Sur. 6, Blk. 109, PSL
Sur. Sept. 1960 By W. F. Sowell

Agate Track Nos. 1-36
M-60480

50 mi. N31°E of Van Horn

REVISED TO: May 9, 1967

FILE: 143353

R. B.

SHEET ___ OF ___ SHEETS

SCALE: 1 INCH = 300 VARAS

CLASSIFICATION: _____ COUNTY: Culberson ABSTRACT NO. 6640

GENERAL LAND OFFICE — AUSTIN, TEXAS

(N89°54'05"E 1908.3vs Claim Loc. Brg.)
N89°58'05"E 1908.01vs Ptd. Brg.

| | | | | | | | | |
|---|---|---|---|---|---|---|---|---|
| 216vs 20 | 216vs 22 | 216vs 24 | 216vs 26 | 216vs 28 | 216vs 30 | 216vs 32 | 216vs 34 | 180.3v. 36 |
| 483.4 vs Ptd. | Ptd. | Ptd. | Ptd. | Ptd. | Ptd. | Ptd. | Ptd. | 475.2 vs Ptd. |
| 475.2 vs 19 Ptd. | 21 Ptd. | 23 Ptd. | 25 Ptd. | 27 Ptd. | 29 Ptd. | 31 Ptd. | 33 Ptd. | 35 475.2 vs Ptd. |
| 475.2 vs 2 Ptd. | 4 Ptd. | 6 Ptd. | 8 Ptd. | 10 Ptd. | 12 Ptd. | 14 Ptd. | 16 Ptd. | 18 475.2 vs Ptd. |
| 475.2 vs 1 Ptd. | 3 Ptd. | 5 Ptd. | 7 Ptd. | 9 Ptd. | 11 Ptd. | 13 Ptd. | 15 Ptd. | 17 475.2 vs Ptd. |
| 216vs | 216vs | 216vs | 216vs | 216vs | 216vs | 216vs | 216vs | 200.9v. |

(N0°26'55"E 1909.0vs Claim Loc. Brg.)
N0°04'W 1908.94vs Ptd. Brg.

S0°10'50"E 1909.08vs Ptd. Brg.
(S0°10'25"E 1909.0vs Claim Loc. Brg.)

S89°58'21"W 1912.17vs Ptd.
(S89°54'05"W 1928.9vs Claim Loc. Brg.)

Sur. 7, Blk. 109, PSL
Sur. Sept. 1960 By W. F. Sowell

Emerald Tracts No's. 1-36
M-60483

Approx. 50 mi. N31°E of Van Horn

REVISED TO: Apr. 13, 1967 FILE: 143356

SCALE: 1 INCH = 300 VARAS

SHEET — OF — SHEETS

R.B.

CLASSIFICATION: _____ COUNTY: CULBERSON ABSTRACT NO. 6641

GENERAL LAND OFFICE — AUSTIN, TEXAS

S. 89°58'21"W. 1912.17 vs.

| | | | | | | | | |
|---|---|---|---|---|---|---|---|---|
| 216 vs. 20<br>468.9 vs.<br>M-60493 MOONSTONE<br>Ptd.<br>108 108 | 216 22<br>M-60493 MOONSTONE<br>Ptd.<br>108 108 | 216 24<br>M-60493 MOONSTONE<br>Ptd.<br>108 108 | 216 26<br>N.89°54'05" E.<br>M-60493 MOONSTONE<br>Ptd.<br>108 108 | 216 28<br>M-60493 MOONSTONE<br>Ptd.<br>108 108 | 216 30<br>1928.9 vs.<br>M-60493 MOONSTONE<br>Ptd.<br>108 108 | 216 32<br>M-60493 MOONSTONE<br>Ptd.<br>108 108 | 216 34<br>M-60493 MOONSTONE<br>Ptd.<br>108 108 | 200.9 vs. 36<br>M-60493 MOONSTONE<br>469.6 vs.<br>Ptd.<br>99.75 99.75 |
| 19<br>475.2<br>1894.5 vs.<br>M-60493 MOONSTONE<br>Ptd.<br>216 | 21<br>M-60493 "<br>Ptd.<br>216 | 23<br>M-60493 "<br>Ptd.<br>216 | 25<br>M-60493 "<br>Ptd.<br>216 | 27<br>M-60493 "<br>Ptd.<br>216 | 29<br>M-60493 "<br>Ptd.<br>216 | 31<br>M-60493 "<br>Ptd.<br>216 | 33<br>M-60493 "<br>Ptd.<br>216 | 35<br>M-60493 MOONSTONE<br>1895.2 vs.<br>475.2<br>Ptd.<br>198.0 |
| 2<br>475.2<br>N.0°20'35" W.<br>M-60493 MOONSTONE<br>Ptd.<br>108 108 | 4<br>M-60493 "<br>Ptd.<br>108 108 | 6<br>M-60493 "<br>Ptd.<br>108 108 | 8<br>M-60493 "<br>Ptd.<br>108 108 | 10<br>M-60493 "<br>Ptd.<br>108 108 | 12<br>M-60493 "<br>Ptd.<br>108 108 | 14<br>M-60493 "<br>Ptd.<br>108 108 | 16<br>M-60493 "<br>Ptd.<br>108 108 | 18<br>M-60493 MOONSTONE<br>S.0°10'25" E.<br>475.2<br>Ptd.<br>98.3 98.3 |
| 1<br>475.2 vs.<br>M-60493 MOONSTONE<br>Ptd.<br>216 vs. | 3<br>M-60493 MOONSTONE<br>Ptd.<br>216 | 5<br>M-60493 MOONSTONE<br>216 Ptd. | 7<br>M-60493 MOONSTONE<br>S.89°55'25" W.<br>216 Ptd. | 9<br>M-60493 MOONSTONE<br>216 Ptd. | 11<br>M-60493 MOONSTONE<br>1923.1 vs.<br>216 Ptd. | 13<br>M-60493 MOONSTONE<br>216 Ptd. | 15<br>M-60493 MOONSTONE<br>216 Ptd. | 17<br>M-60493 MOONSTONE<br>475.2 vs.<br>Ptd.<br>195.1 vs. |

S. 0°04'E. 1894.48 vs.

1895.39 vs. N. 0°10'50" W.

N. 89°59'59" E. 1915.23 vs.

SEC. 8, BLK. 109, PUB. SCH. LAND
SUR. SEPT., 1960 - BY W.F. SOWELL

49 Mi. N. 31° E. from Van Horn

C. E. C.

REVISED TO: March 20, 1967 FILE: 143357

SHEET ___ OF ___ SHEETS

SCALE: 1 INCH = 300 VARAS

CLASSIFICATION: _____ COUNTY: CULBERSON ABSTRACT NO. 6642

GENERAL LAND OFFICE — AUSTIN, TEXAS

S. 89°58'21"W. 1906.37 vs.

| | | | | | | | | |
|---|---|---|---|---|---|---|---|---|
| 177.9 vs. 36 471.2 vs. M-60490 AMETHYST Ptd. 89.2 89.2 | 216 34 M-60490 AMETHYST Ptd. 108 108 | 216 32 M-60490 AMETHYST Ptd. 108 108 | 216 30 N.89°54'05"E. M-60490 AMETHYST Ptd. 108 108 | 216 28 M-60490 AMETHYST Ptd. 108 108 | 216 26 1905.9 vs. M-60490 AMETHYST Ptd. 108 108 | 216 24 M-60490 AMETHYST Ptd. 108 108 | 216 22 M-60490 AMETHYST Ptd. 108 108 | 216 vs. 20 M-60490 AMETHYST 472.0 vs. Ptd. 108 108 |
| 35 475.2 1896.8 vs. M-60490 AMETHYST Ptd. 178.9 | 33 M-60490 " Ptd. 216 | 31 M-60490 " Ptd. 216 | 29 M-60490 " Ptd. 216 | 27 M-60490 " Ptd. 216 | 25 M-60490 " Ptd. 216 | 23 M-60490 " Ptd. 216 | 21 M-60490 " Ptd. 216 | 19 M-60490 AMETHYST 475.2 Ptd. 216 |
| 18 475.2 N. 0°17'00"W. M-60490 AMETHYST Ptd. 89.65 89.65 | 16 M-60490 " Ptd. 108 108 | 14 M-60490 " Ptd. 108 108 | 12 M-60490 " Ptd. 108 108 | 10 M-60490 " Ptd. 108 108 | 8 M-60490 " Ptd. 108 108 | 6 M-60490 " Ptd. 108 108 | 4 M-60490 " Ptd. 108 108 | 2 M-60490 AMETHYST 475.2 Ptd. 108 108 |
| 17 475.2 vs. M-60490 AMETHYST Ptd. 179.8 vs. | 15 M-60490 AMETHYST Ptd. 216 | 13 M-60490 AMETHYST Ptd. 216 | 11 M-60490 AMETHYST Ptd. S.89°55'25"W. 216 | 9 M-60490 AMETHYST Ptd. 216 | 7 M-60490 AMETHYST Ptd. 1907.8 vs. 216 | 5 M-60490 AMETHYST Ptd. 216 | 3 M-60490 AMETHYST Ptd. 216 | 1 M-60490 AMETHYST 475.2 vs. Ptd. 216 vs. |

S. 0°17'02"E. 1897.21 vs.

N. 0°20'07"W. 1898.12 vs.

N. 89°59'59"E. 1908.36 vs.

SEC. 11, BLK. 109, PUB. SCH. LAND
SUR. SEPT., 1960 - BY W. F. SOWELL

49 Mi. N. 32°E. from Van Horn

C.E.C.

REVISED TO: March 21, 1967

FILE: 143358

SHEET — OF — SHEETS

SCALE: 1 INCH = 300 VARAS

COUNTY: Culberson ABSTRACT NO: 6643

(N. 89°54'05" E. 1905.9 vs. Claim Loc. Brg.)
S. 89°58'21" W. 1906.35 vs. ptd.

N. 0°20'25" W. 1897.6 vs. Claim Loc. Brg.)
S. 0°20'07" E. 1898.12 vs. ptd.

| | | | | | | | | |
|---|---|---|---|---|---|---|---|---|
| 177.9 vs. | 216 vs. | 216 vs. | 216 vs. | 216 vs. | 216 vs. | 216 vs. | 218 vs. | 216 vs. |
| 17 | 15 | 13 | 11 | 9 | 7 | 5 | 3 | 1 |
| 475.2 vs. Ptd. 178.3 vs. | Ptd. | Ptd. | Ptd. | Ptd. | Ptd. | Ptd. | Ptd. | Ptd. 475.2 vs. |
| 18 | 16 | 14 | 12 | 10 | 8 | 6 | 4 | 2 |
| 475.2 vs. Ptd. 178.8 vs. | Ptd. | Ptd. | Ptd. | Ptd. | Ptd. | Ptd. | Ptd. | Ptd. 475.2 vs. |
| 35 | 33 | 31 | 29 | 27 | 25 | 23 | 21 | 19 |
| 475.2 vs. Ptd. 179.3 vs. | Ptd. | Ptd. | Ptd. | Ptd. | Ptd. | Ptd. | Ptd. | Ptd. 475.2 vs. |
| 36 | 34 | 32 | 30 | 28 | 26 | 24 | 22 | 20 |
| 472 vs. 472 vs. Ptd. 179.8 vs. | 472.1 vs. Ptd. 216 vs. | 472.2 vs. Ptd. 216 vs. | 472.3 vs. Ptd. 216 vs. | 472.4 vs. Ptd. 216 vs. | 472.4 vs. Ptd. 216 vs. | 472.5 vs. Ptd. 216 vs. | 472.6 vs. Ptd. 216 vs. | 472.7 vs. Ptd. 216 vs. |

N. 0°23'14" W. 1899.04 vs. ptd.
(S. 0°23'50" E. 1898.3 vs. Claim Loc. Brg.)

N. 89°59'59" E. 1908.34 vs. ptd.
(S. 89°59'25" W. 1907.8 vs. Claim Loc. Brg.)

# SEC. 12, BLK. 109 PUB. SCH. LAND

Cor. F/N's - 9-1960 by W.F. Sowell

Loro Claims Nos. 1-36
M-60805

Approx. 52 Miles N. 33½° E. from Van Horn

SCALE: 1 inch = 300 varas

REVISED TO: August 22, 1967

FILE: 143359

CLASSIFICATION _____ COUNTY: Culberson ABSTRACT NO. 6644

GENERAL LAND OFFICE — AUSTIN, TEXAS

(N89°54'05"E 2005.4vs Claim Loc. Brg.)
S89°58'21"W 2005.88vs Ptd. Brg.

(N0°27'40"W 1899.1vs Claim Loc. Brg.)
S0°26'20"E 1899.96vs Ptd. Brg.

| | | | | | | | | | |
|---|---|---|---|---|---|---|---|---|---|
| 19 | 216vs 61.4v. 17 | 216vs 15 | 216vs 13 | 216vs 11 | 216vs 9 | 216vs 7 | 216vs 5 | 216vs 3 | 216vs 1 |
| ptd | 475.2vs ptd | ftd | ftd | ftd | ftd | ftd | ptd | ptd | ptd 475.2vs |
| 20 | 61.9v. 18 | 16 | 14 | 12 | 10 | 8 | 6 | 4 | 2 |
| ftd | 475.2vs ftd. | ftd | ftd | ftd | ftd | ptd | ptd | ptd | ptd 475.2vs |
| 39 | 62.4v. 37 | 35 | 33 | 31 | 29 | 27 | 25 | 23 | 21 |
| ftd | 475.2vs ftd | ftd | ftd | ftd | ptd | ptd | ptd | ptd | ptd 475.2vs |
| 40 | 62.9v. 38 | 36 | 34 | 32 | 30 | 28 | 26 | 24 | 22 |
| ftd | 473.5vs ftd | ftd | ftd | ftd | ptd | ptd | ptd | ptd | ptd 474.3vs |
| ftd | 63.4v. 216vs | 216vs | 216vs | 216vs | 216vs | 216vs | 216vs | 216vs | 216vs |

N89°54'05"E ptd

N89°59'59"E 2007.98vs Ptd. Brg.
(S89°59'25"W 2007.4vs Claim Loc. Brg.)

(N0°29'36"W 1900.93vs Ptd. Brg.
S0°30'50"E 1899.9vs Claim Loc. Brg.)

Sec. 14, Blk. 109 PSL
Sur. Sept. 1960 By W. F. Sowell

Bota Claims Nos. 1-40
M-60802

Approx. 53 mi. N35¼°E of Van Horn

SHEET OF SHEETS

SCALE 1"=300 VARAS

REVISED TO: Aug. 28, 1967 FILE: 143360

R.B.

CLASSIFICATION: _____ COUNTY: CULBERSON ABSTRACT NO. 6645

GENERAL LAND OFFICE — AUSTIN, TEXAS

SHEET — OF — SHEETS

(N. 89°59'25"E. 1907.1 vs. Claim Loc.Brg.)
N. 89°59'59"E. 1908.35 vs. Ptd.

| | | | | | | | | |
|---|---|---|---|---|---|---|---|---|
| 179.1 vs. 475.2 vs. 17 M-60768 NOCHE Ptd 90.1 90.1 | 216 15 M-60768 NOCHE Ptd 108 108 | 216 13 M-60768 NOCHE Ptd 108 108 | 216 11 M-60768 NOCHE Ptd 108 108 | 216 9 M-60768 NOCHE Ptd 108 108 | 216 7 M-60768 NOCHE Ptd 108 108 | 216 5 M-60768 NOCHE Ptd. 108 108 | 216 3 M-60768 NOCHE Ptd 108 108 | 216 vs. 1 M-60768 NOCHE 475.2 vs. Ptd. 108 108 |
| 18 475.2 M-60768 NOCHE Ptd 180.1 | 16 M-60768 " Ptd 216 | 14 M-60768 " Ptd 216 | 12 M-60768 " Ptd 216 | 10 M-60768 " Ptd 216 | 8 M-60768 " Ptd. 216 | 6 M-60768 " Ptd. 216 | 4 M-60768 " Ptd. 216 | 2 M-60768 NOCHE 475.2 Ptd. 216 |
| 35 475.2 M-60768 NOCHE Ptd 90.6 90.6 | 33 M-60768 " Ptd 108 108 | 31 M-60768 " Ptd. 108 108 | 29 M-60768 " Ptd. 108 108 | 27 M-60768 " Ptd 108 108 | 25 M-60768 " Ptd 108 108 | 23 M-60768 " Ptd 108 108 | 21 M-60768 " Ptd 108 108 | 19 M-60768 NOCHE 475.2 Ptd 108 108 |
| 36 472.7 vs. M-60768 NOCHE Ptd. 181.1 vs. | 34 M-60768 NOCHE Ptd. 216 | 32 M-60768 NOCHE Ptd. 216 | 30 M-60768 NOCHE Ptd. 216 | 28 M-60768 NOCHE Ptd 216 | 26 M-60768 NOCHE Ptd 216 | 24 M-60768 NOCHE Ptd 216 | 22 M-60768 NOCHE Ptd. 216 | 20 M-60768 NOCHE 473.5 vs. Ptd. 216 vs. |

(N. 0°23'50"W. 1898.3 vs. Claim Loc.Brg.)
N. 0°23'14"W. 1899.05 vs. Ptd.

(S. 0°26'20"E. 1899.98 vs. Ptd.
S. 0°27'40"E. 1899.1 vs. Claim Loc. Brg.)

N. 89° 58'23"W. 1910.35 vs. Ptd.
(S. 89°56'50"W. 1909.2 Claim Loc. Brg.)

SEC. 16, BLK. 109, PUB. SCH. LAND
SUR. SEPT. 1960 - BY W.F. SOWELL

49 Mi. N. 35°E. from Van Horn

C.E.C.

SCALE: 1 INCH = 300 VARAS

REVISED TO: June 7, 1967 FILE: 143361

CLASSIFICATION: _____ COUNTY: Culberson ABSTRACT NO. 6765

GENERAL LAND OFFICE — AUSTIN, TEXAS

(S89°59½'E 1953 vs Claim Loc. Brg.)
S1965 vs Ptd. Brg.

(S89°59½'E 1953.9 vs Claim Loc. Brg.)
W1989 vs Ptd. Brg.

| | | | | | | | |
|---|---|---|---|---|---|---|---|
| 216 vs | 489.9 vs 4 ptd | | 488 vs 3 East ptd. | | 488 vs 2 ptd. | | 488 vs 1 ptd | 216 vs |
| 216 vs | 5 ptd. | | 6 ptd | | 7 ptd | | 8 ptd | 216 vs |
| 216 vs | 12 ptd | | 11 ptd. | | 10 ptd | | 9 ptd. | 216 vs |
| 216 vs | 13 ptd. | | 14 ptd | | 15 ptd. | | 16 ptd. | 216 vs |
| 216 vs | 20 ptd | | 19 ptd. | | 18 ptd | | 17 ptd. | 216 vs |
| 216 vs | 21 ptd. | | 22 ptd. | | 23 ptd | | 24 ptd. | 216 vs |
| 216 vs | 28 ftd. | | 27 ptd | | 26 ftd. | | 25 ptd. | 216 vs |
| 216 vs | 29 ptd. | | 30 ftd. | | 31 ptd. | | 32 ftd. | 216 vs |
| 216 vs | 36 ftd. | 490.2 vs | 35 ptd. | 488 vs | 34 ftd. | 488 vs | 33 ptd. | 216 vs |

E1989 vs Ptd. Brg.
(W 1954.2 vs Claim Loc. Brg.)

N1965 vs Ptd. Brg.
(S0°20'W 1960.3 vs Claim Loc. Brg.)

Sur. 40, Blk. 61, Tsp. 1, T. & P. Ry. Co.
Sur. Oct. 10, 1878 By Jacob Kuechler

Moon 40 Claims No's. 1-36
M-60551

Approx. 65 mi. N24°E of Van Horn

REVISED TO: May 16, 1967

FILE: 146205
R. B.

SCALE: 1 INCH = 300 VARAS

SHEET — OF — SHEETS

CLASSIFICATION: _____ COUNTY: Culberson ABSTRACT NO. 6766

GENERAL LAND OFFICE — AUSTIN, TEXAS

(S89°59½' E 1972.6 vs Claim Loc. Brg.)
W 1966 vs

| | | | | | | | | |
|---|---|---|---|---|---|---|---|---|
| 216 vs | 493.6 vs 4 | | 493 vs East 3 | | 493 vs 2 | | 493 vs 1 | 216 vs |
| 216 vs | 5 | | 6 | | 7 | | 8 | 216 vs |
| 216 vs | 12 | | 11 | | 10 | | 9 | 216 vs |
| 216 vs | 13 | | 14 | | 15 | | 16 | 216 vs |
| 216 vs | 20 | | 19 | | 18 | | 17 | 216 vs |
| 216 vs | 21 | | 22 | | 23 | | 24 | 216 vs |
| 216 vs | 28 | | 27 | | 26 | | 25 | 216 vs |
| 216 vs | 29 | | 30 | | 31 | | 32 | 216 vs |
| 216 vs | 36 | 493.9 vs | 35 | 493 vs | 34 | 493 vs | 33 | 216 vs |

(N0°21½°E 1960.8 vs Claim Loc. Brg.)
S 1965 vs

N 1965 vs
(S0°21' W 1960.6 vs Claim Loc. Brg.)

E 1966 vs
W 1972.9 vs Claim

Sur. 42, Blk. 61, T-1, T. & P. Ry. Co.
Sur. Oct. 10, 1878 By Jacob Kuechler

Moon 42 No's. 1-36
M-60550 Ftd.

Approx. 63 mi. N23°E of Van Horn

SHEET — OF — SHEETS

SCALE: 1 INCH = 300 VARAS

REVISED TO: May 18, 1967

FILE: 146206

R. B.

CLASSIFICATION: _____ COUNTY: Culberson ABSTRACT NO. 6767

GENERAL LAND OFFICE — AUSTIN, TEXAS

(W1991.6vs Claim Loc. Brg.)
W1991vs Ptd. Brg.

(N0°21'E 2003.4vs Claim Loc. Brg.)
S1983vs ptd. Brg.

| | | | | |
|---|---|---|---|---|
| 216vs | 500.6vs 4 | 497vs 3 | 497vs 2 | 497vs 1 |
| 216vs | 5 | 6 | 7 | 8 |
| 216vs | 12 | 11 | 10 | 9 |
| 216vs | 13 | 14 | 15 | 16 |
| 216vs | 20 | 19 | 18 | 17 |
| 216vs | 21 | NO° 22 | 23 | 24 |
| 216vs | 28 | All 27 | 27 | 26 |
| 216vs | 29 | 30 | 31 | 32 |
| 216vs | 36 | 35 | 34 | 33 |
| | 500.9vs | 497vs | 497vs | 497vs |

Forfeited

N1983vs Ptd. Brg.
(S0°20½'W 2003.2vs Claim Loc. Brg.)

E1991vs Ptd.
(W1991.9vs Claim Loc. Brg.)

Sur. 44, Blk. 61, T-1, T. & P. Ry. Co.
Sur. Oct. 10, 1878 By Jacob Kuechler

Moon 44 1-36
M-60523

Approx. 63 mi. N24°E of Van Horn

REVISED TO: May 4, 1967

FILE: 146207

R.B.

SHEET ___ OF ___ SHEETS

SCALE: 1 INCH = 300 VARAS

CLASSIFICATION: _____ COUNTY: CULBERSON ABSTRACT NO. 6768

GENERAL LAND OFFICE — AUSTIN, TEXAS

SHEET ___ OF ___ SHEETS

(1967.2 vs. Claim Loc. Brg.)
W. 1989 vs. Ptd.

| | | | |
|---|---|---|---|
| 216 vs. 494.2 vs. 4 M-60745 MOON 48 Ftd | 491 vs. 3 M-60745 MOON 48 Ptd. | 491 vs. 2 M-60745 MOON 48 Ftd | 491 vs. 1 M-60745 MOON 48 Ptd. 216 vs. |
| 216 5 M-60745 MOON 48 Ptd. | 6 " Ftd | 7 " Ptd. | 8 M-60745 MOON 48 Ftd 216 |
| 216 12 M-60745 MOON 48 Ftd | 11 " Ptd. | 10 " Ftd | 9 M-60745 MOON 48 Ptd. 216 |
| 216 13 M-60745 MOON 48 Ptd. | 14 " Ftd | 15 " Ptd. | 16 M-60745 MOON 48 Ftd 216 |
| 216 20 M-60745 MOON 48 Ftd | 19 " Ptd. | 18 " Ftd | 17 M-60745 MOON 48 Ptd 216 |
| 216 21 M-60745 MOON 48 Ptd. | 22 " Ftd | 23 " Ptd. | 24 M-60745 MOON 48 Ftd 216 |
| 216 28 M-60745 MOON 48 Ftd | 27 " Ptd. | 26 " Ftd | 25 M-60745 MOON 48 Ptd. 216 |
| 216 29 M-60745 MOON 48 Ptd. | 30 " Ftd | 31 " Ptd. | 32 M-60745 MOON 48 Ftd 216 |
| 216 vs. 36 M-60745 MOON 48 494.5 vs. Ftd | 35 M-60745 MOON 48 491 vs Ptd. | 34 M-60745 MOON 48 491 vs. Ftd | 33 M-60745 MOON 48 491 vs. Ptd. 216 vs. |

(N. 00°19'E. 2002.6 vs. Claim Loc. Brg.)
S. 1983 vs. Ptd.

(N. 1983 vs. Ptd.
S. 00°18½'W. 2002.5 vs. Claim Loc. Brg.)

E. 1989. vs. Ptd.
(1967.5 vs. Claim Loc. Brg.)

SEC. 48, BLK. 61, TSP. 1, T.&P. Railway Co.
Sur. Oct. 10, 1878 - By Jacob Kuechler
Ptd.

66 Miles N. 27°E. from Van Horn

C.E.C.

REVISED TO: Nov. 24, 1967

FILE: 146208

SCALE: 1 INCH = 300 VARAS

CLASSIFICATION: _____ COUNTY: Culberson ABSTRACT NO. 6769

GENERAL LAND OFFICE — AUSTIN, TEXAS

(W1954.5vs Claim Loc. Brg.)
W1989vs Ptd.

| | | | | | | | | |
|---|---|---|---|---|---|---|---|---|
| 216vs | 490.8vs 4 ftd. | 216vs | 488vs 3 ptd. | 216vs | 488vs 2 ftd. | 216vs | 488vs 1 ptd. | 216vs |
| 216vs | 5 ptd. | 216vs | 6 ftd. | 216vs | 7 ptd. | 216vs | 8 ftd. | 216vs |
| 216vs | 12 ftd. | 216vs | 11 ptd. | 216vs | 10 ftd. | 216vs | 9 ptd. | 216vs |
| 216vs | 13 ptd. | M.10 | 14 ftd. | 216vs | 15 ptd. | 216vs | 16 ftd. | 216vs |
| 216vs | 20 ftd. | NO° | 19 ptd. | 216vs | 18 ftd. | 216vs | 17 ptd. | 216vs |
| 216vs | 21 ptd. | 216vs | 22 ftd. | 216vs | 23 ptd. | 216vs | 24 ftd. | 216vs |
| 216vs | 28 ftd. | 216vs | 27 ptd. | 216vs | 26 ftd. | 216vs | 25 ptd. | 216vs |
| 216vs | 29 ptd. | 216vs | 30 ftd. | 216vs | 31 ptd. | 216vs | 32 ftd. | 216vs |
| 216vs | 36 503vs ftd. | 216vs | 35 488vs ptd. | 216vs | 34 488vs ftd. | 216vs | 33 488vs ptd. | 216vs |

(NO°20½'E 1983.9vs Claim Loc. Brg.)
S1980vs Ptd.

(S0°01'E 1983.7vs Claim Loc. Brg.)
N1980vs Ptd.

E1989vs
(W1967vs Claim Loc. Brg.)

Sur. 4, Blk. 61, Tsp. 2, T. & P. Ry. Co.
Sur. Oct. 11, 1878 By Jacob Kuehler

Moon "4" Claims Nos. 1-36
M-60754

Approx. 63 mi. N25°E of Van Horn

SHEET — OF — SHEETS

SCALE: 1 INCH = 300 VARAS

REVISED TO: May 25, 1967

FILE: 146209

R. B.

CLASSIFICATION: _____ COUNTY: Culberson ABSTRACT NO. 6770

GENERAL LAND OFFICE — AUSTIN, TEXAS

(W1966.4vs Claim Loc. Brg.)
W1966vs Ptd. Brg.

| | | | | |
|---|---|---|---|---|
| 216vs | 487.5vs 4 | 493vs 3 | 493vs 2 | 493vs 1 216vs |
| 216vs | 5 | 6 | 7 | 8 216vs |
| 216vs | 12 | 11 | 10 | 9 216vs |
| 216vs | 13 | 14 | 15 | 16 216vs |
| 216vs | 20 | 19 | 18 | 17 216vs |
| 216vs | 21 | 22 | 23 | 24 216vs |
| 216vs | 28 | 27 | 26 | 25 216vs |
| 216vs | 29 | 30 | 31 | 32 216vs |
| 216vs | 36 | 35 | 34 | 33 216vs |
| | 491.1vs | 493vs | 493vs | 493vs |

(N0°27½'E 1984.3vs Claim Loc. Brg.)
S1980vs Ptd. Brg.

21'E

N0°

(S0°21'W1984.1vs Claim Loc. Brg.)
N1980vs

E1966vs Ptd. Brg.
W1970.1vs

Sur. 6, Blk. 61, Tsp. 2, T. & P. Ry. Co.
Sur. Oct. 11, 1878 By Jacob Kuechler

Forfeited
Moon 6-No. 1-36
M-60522

Approx. 61 mi. N23°E of Van Horn

REVISED TO: May 4, 1967

FILE: 146210

R.B.

SCALE: 1 INCH = 300 VARAS

SHEET — OF — SHEETS

CLASSIFICATION: _____ COUNTY: Culberson ABSTRACT NO. 6771

GENERAL LAND OFFICE — AUSTIN, TEXAS

SHEET — OF — SHEETS

(W1992.2vs Claim Loc. Brg.)
W1991vs Ptd.

(N0°21'E 1958.3vs Claim Loc. Brg.)
S1980vs Ptd. Brg.

| | | | | | |
|---|---|---|---|---|---|
| 216vs | 504.2vs 4 ftd. | 496vs S89°12'E 3 Dalco ptd | 496vs 2 ftd. | 496vs 1 Dalco ptd | 216vs |
| 216vs | 5 Dalco ptd | 6 ftd. | 7 Dalco ptd. | 8 ftd. | 216vs |
| 216vs | 12 ftd. | 11 Dalco ptd. | 10 ftd. | 9 Dalco ptd. | 216vs |
| 216vs | 13 Dalco ptd | 14 ftd. | 15 Dalco ptd. | 16 ftd. | 216vs |
| 216vs | 20 ftd. | 19 Dalco ptd. | 18 ftd. | 17 Dalco ptd | 216vs |
| 216vs | 21 Dalco ptd. | 22 ftd. | 23 Dalco ptd. | 24 ftd. | 216vs |
| 216vs | 28 ftd. | 27 Dalco ptd. | 26 ftd. | 25 Dalco ptd. | 216vs |
| 216vs | 29 Dalco ptd. | 30 ftd. | 31 Dalco ptd. | 32 ftd. | 216vs |
| 216vs | 36 ftd. 504.5vs | 35 Dalco ptd. 496vs | 34 496vs ftd. | 33 Dalco ptd. 496vs | 216vs |

(N1980vs Ptd. Brg.
(S0°20½'W 1986.3vs Claim Loc. Brg.)

E1991vs Ptd.
(N89°12'W 1992.5vs Claim Loc. Brg.)

Sur. 8, Blk. 61, Tsp. 2, T. & P. Ry. Co.
Sur. Oct. 11, 1878 By Jacob Kuechler

Moon 8 Claims Nos. 1-36
M-60524

Approx. 62 mi. N24°E of Van Horn

SCALE: 1 INCH = 300 VARAS

REVISED TO: May 16, 1967

FILE: 146211

R.B.

CLASSIFICATION: Free Royalty — M & G COUNTY: CULBERSON ABSTRACT NO. 6998

M-776 ABST. 2394
M-777 " 2395

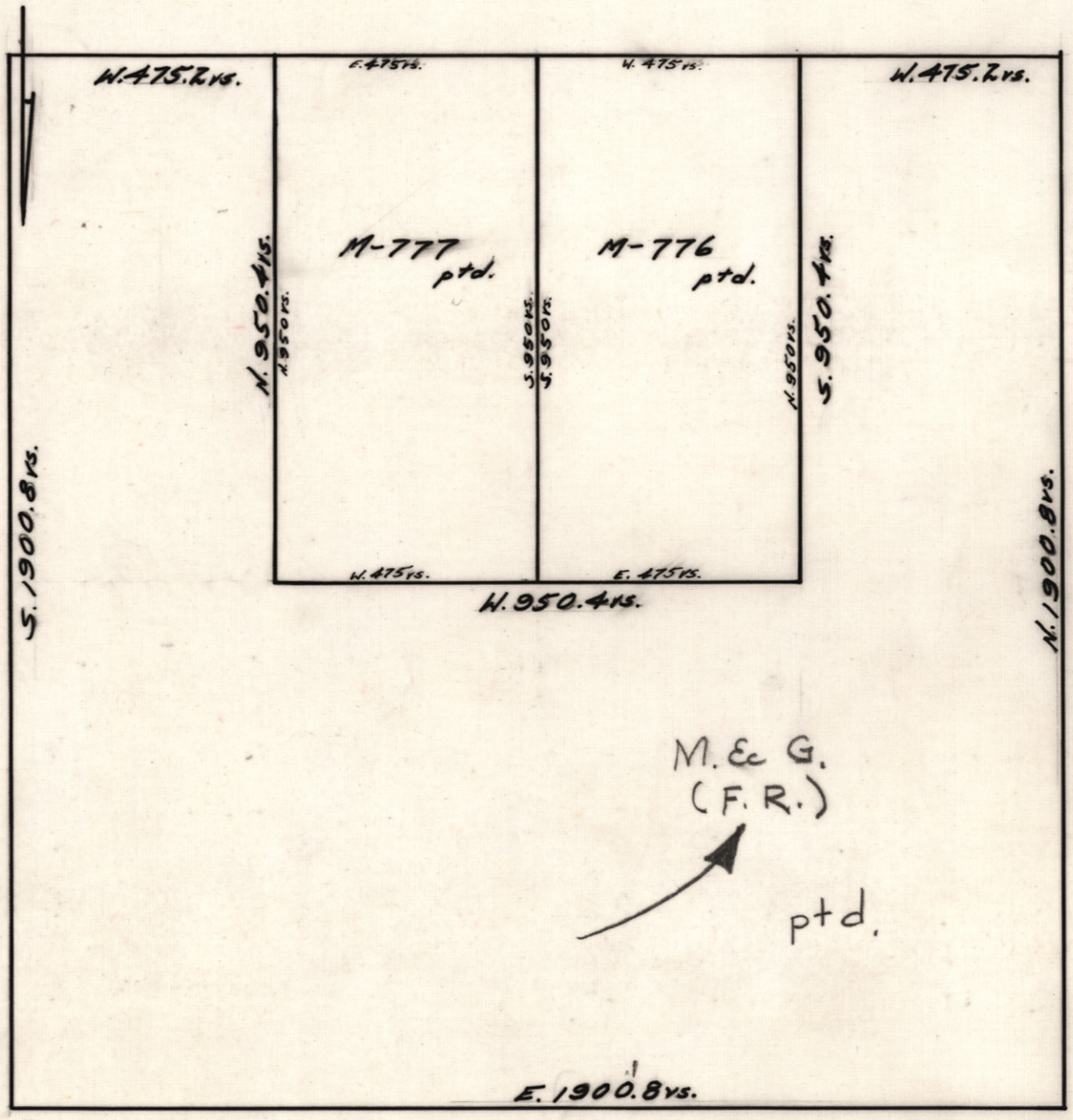


SUR. 10, BLK. 109 P.S.L.
SUR. DEC. 29, 1952 by W.F. SOWELL

GENERAL LAND OFFICE — AUSTIN, TEXAS

SHEET — OF — SHEETS

SCALE: 1 INCH = 300 VARAS

REVISED TO: MARCH 18, 1958

FILE: 151967

CLASSIFICATION: _____ COUNTY: Culberson ABSTRACT NO. 7037

GENERAL LAND OFFICE — AUSTIN, TEXAS

(N87°59'W Claim Loc. Brg.)
W1900 vs Orig. Brg.

| | | | | | | | | |
|---|---|---|---|---|---|---|---|---|
| S1°17'W490.68 vs | 216 vs 9 | 216 vs 8 | 216 vs 7 | 216 vs 6 | 216 vs 5 | 216 vs 4 | 216 vs 3 | 216 vs 2 | 199.80 1 N1°28'E490.68 vs |
| | ftd | ftd | ftd | ftd | ftd | ftd | ftd | ftd | ftd |
| S1°17'W475.2 vs | 10 | 11 | 12 | 13 | 14 | 15 | 16 | 17 | 18 S1°28'W475.20 v. |
| | ftd | ftd | ftd | ftd | ftd | ftd | ftd | ftd | ftd |
| S1°17'W468 vs | 27 | 26 | 25 | 24 | 23 | 22 | 21 | 20 | 19 N1°28'E468 v. |
| | ftd | ftd | ftd E950.4 vs | ftd | ftd | ftd | ftd | ftd | ftd |
| N475.2 vs S1°17'W475.2 | 28 | 29 | 30 | 31 | 32 S475.2 vs | 33 153008 ptd | 34 | 35 | 36 N1°28'E475.2 v |
| | ftd | ftd | ftd W950.4 vs | ftd | ftd | ftd | ftd | ftd | ftd. |
| | 216 vs | 216 vs | 216 vs | 216 vs | 216 vs | 216 vs | 216 vs | 216 vs | 193.59 |

S1900 vs Orig. Brg.

N1900 vs Orig. Brg.

E1900 vs Orig. Brg.
(S87°59'E Claim Loc. Brg.)

Sur. 12, Blk. 113, PSL
Sur. Oct. 1900 By A. H. Parker

Sal Claims Nos. 1-36
M-60800

Note: Brgs. based on Lambert Grid System Central Zone.

Approx. 64 mi. N41°E of Van Horn

SHEET — OF — SHEETS

SCALE: 1 INCH = 300 VARAS

REVISED TO: June 21, 1967

FILE: 153008 107500
R.B.

CLASSIFICATION: _____ COUNTY: Culberson ABSTRACT NO: 7324

GENERAL LAND OFFICE – AUSTIN, TEXAS

W1900.8vs (Orig. Brg.)
East (Claim Loc. Brg.)

| | | | | | | | | |
|---|---|---|---|---|---|---|---|---|
| 216vs 28 475.2vs ftd. | 216vs 29 ptd. | 216vs 30 ptd. | 216vs 31 ptd. | 216vs 32 ptd. | 216vs 33 ptd. | 216vs 34 ftd. | 216vs 35 ftd. | 172.8 vs 36 vs 475.2vs ftd. |
| 19 475.2vs ftd | 20 ptd. | 21 ptd. | 22 ptd. | 23 ftd. | 24 ftd | 25 ptd. | 26 ptd. | 27 475.2vs ptd. |
| 10 475.2vs ftd. | 11 ftd. | 12 ftd. | 13 ftd. | 14 ftd. | 15 ftd. | 16 ptd. | 17 ptd. | 18 475.2vs ptd. |
| 1 475.2vs ftd. | 2 ftd. | 3 ftd. | 4 ftd. | 5 ftd. | 6 ftd. | 7 ftd. | 8 ftd. | 9 475.2vs ftd. |
| 216vs | 216vs | 216vs | 216vs | 216vs | 216vs | 216vs | 216vs | vs 172.8 |

S1900.8vs (Orig. Brg.)
North (Claim Loc. Brg.)

South (Claim Loc. Brg.)
N1900.8vs (Orig. Brg.)

West (Claim Loc. Brg.)
E1900.8vs (Orig. Brg.)

Sur. 8, Blk. 42, PSL
Sur. June 1911 By R.S. Dod

Ruby Claims 1-36
M-60992

Approx. 49½ mi. N41°E of Van Horn

SHEET OF SHEETS

SCALE: 1"=300 VARAS

REVISED TO: Feb. 15, 1968 FILE: 107421

R.B.

CLASSIFICATION: _____ COUNTY: Culberson ABSTRACT NO. 7595

GENERAL LAND OFFICE — AUSTIN, TEXAS

(S87°52'E (Claim Loc. Brg.)
E2000 vs Ptd. Brg.

(N02°08'E (Claim Loc. Brg.)
N1900 vs Ptd. Brg.

| | | | | | | | | | |
|---|---|---|---|---|---|---|---|---|---|
| 475.2 vs Ftd. | 21 | 22 | 23 | 24 | 25 | 26 | 27 | 28 | 29 | 30 |
| 475.2 vs Ftd. | 11 | 12 | 13 | 14 | 15 | 16 | 17 | 18 | 19 | 475.2 vs Ftd. |
| 475.2 vs Ftd. | 1 | 2 | 3 | 4 | 5 | 6 | 7 | 8 | 9 | 475.2 vs Ftd. 10 |
| 216 vs Ftd. | 216 vs 31 | 216 vs 32 | 216 vs 33 | 216 vs 34 | 216 vs 35 | 216 vs 36 | 216 vs 37 | 216 vs 38 | 216 vs 39 | 475.2 vs Ftd. 40 |
| 216 vs Ftd. | 216 vs | 216 vs | 216 vs | 216 vs | 216 vs | 216 vs | 216 vs | 216 vs | 216 vs | 475.2 vs Ftd. 56 |

(S02°08'W (Claim Loc. Brg.)
S1900 vs Ptd. Brg.

W2000 vs Ptd. Brg.
(N87°52'W (Claim Loc. Brg.)

Sur. 1, Blk. 108, PSL
Sur. Oct. 1900 By A. H. Parker

Velma Claims Nos. 1-40
M-60775

Note: Bearings based on Lambert Grid System Central Zone.

Approx. 54 mi. N36°E of Van Horn

SCALE: 1 INCH = 300 VARAS

SHEET — OF — SHEETS

REVISED TO: June 23, 1967

FILE: 101702

R. B.

# DUVAL

CLASSIFICATION: _____ COUNTY: Duval ABSTRACT NO. 1962

GENERAL LAND OFFICE — AUSTIN, TEXAS

| | | | |
|---|---|---|---|
| W297.49vs. M-45461 CIRCLE L "JU" Ptd. 200.98v. | W540vs M-45462 CIRCLE L-"S" Ptd. 200.98v. | W540vs M-45470 CIRCLE L-"J" Ptd. 200.98v. | W540vs M-45475 CIRCLE L-"I" Ptd. 200.98vs |
| W297.49v M-45460 CIRCLE L "IU" Ptd. 216vs | W540 M-45463 CIRCLE L-"T" Ptd. 216vs | W540 M-45471 CIRCLE L-"K" Ptd. 216vs | W540 M-45476 CIRCLE L-"H" Ptd. 216vs |
| W279.49v. M-45459 CIRCLE L "HU" Ptd. 216vs | W540vs M-45464 CIRCLE L-"U" Ptd. 216vs | W540vs M-45472 CIRCLE L-"L" Ptd. 216vs | W540vs M-45477 CIRCLE L-"G" Ptd 216vs |
| W297.49v M-45458 CIRCLE L "GU" Ptd. 216vs | W540vs M-45465 CIRCLE L-"V" Ptd. 216vs | W540vs M-45473 CIRCLE L-"M" Ptd. 216vs | W540vs M-45478 CIRCLE L-"F" Ptd. 216vs |
| W297.49v. M-45457 CIRCLE L "FU" Ptd. 216vs | W540vs M-45466 CIRCLE L-W Ptd 216vs | W540 M-45474 CIRCLE L-N Ptd 216vs | W540vs M-45479 CIRCLE L-"E" Ptd. 216vs |
| W297.49v. M-45456 CIRCLE L "EU" Ptd. 216vs | W540vs M-45467 CIRCLE L-"X" Ptd. | 216vs N89°48'E 540vs M-46008 Cliff S89°48'W 540vs | N89°48'E 540vs N00°05'E 216vs M-46004 Chris Ptd. S89°48'W 540vs S00°05'W 216vs |
| W297.49v M-45455 CIRCLE L-"DU" Ptd. 216vs | W540vs M-45468 CIRCLE L-"Y" Ptd. | 216vs N89°48'E 540vs M-46007 Union Ptd S89°48'W 540vs | W540vs M-46280 Circle L-"C" Ptd. 216vs |
| W297.49v M-45454 CIRCLE L "CU" Ptd. 216vs | W540vs M-45469 CIRCLE L-"Z" Ptd. | 216vs N89°48'E 540vs M-46006 Ellen ptd. S89°48'W540vs | W540vs M-46279 Circle L-"B" Ptd. 216vs |
| W297.49v M-45453 CIRCLE L "BU" Ptd. 216vs | W540vs M-45452 CIRCLE L-"AU" Ptd. | 216vs N00°05'E N89°48'E 540vs M-46005 Ptd Hertz S89°48'W540vs S00°05'W 216vs | W540vs M-46278 Circle L-A Ptd 216vs |

N00°05'E 1926.4vs

N00°05'E 648vs

S89°48'W

Sur. 364 J. Poitevent
Orig. Sur. Nov. 6, 1936 by J. L. Dellis
Courses N, S, E & W.

27 mi. N67°W from San Diego.

SHEET 1 OF 1 SHEETS

SCALE: 1 INCH = 300 VARAS

REVISED TO: Aug. 6, 1958 FILE: 108124

R. B.