SHELF 10 16

MINERAL PLATS

EL PASO – WARD CO., & RIVER BEDS

EL PASO

CLASSIFICATION: _____ COUNTY: EL PASO ABSTRACT NO. 3113

M-8627 ABST. 9930 "CRAZY CAT #1"
M-8628 ABST. 9931 "CRAZY CAT #2"

F-117826 in name of A.F. MILLER (SF-7273)
SUR SEPT. 28, 1905 by E.L. DeShaza

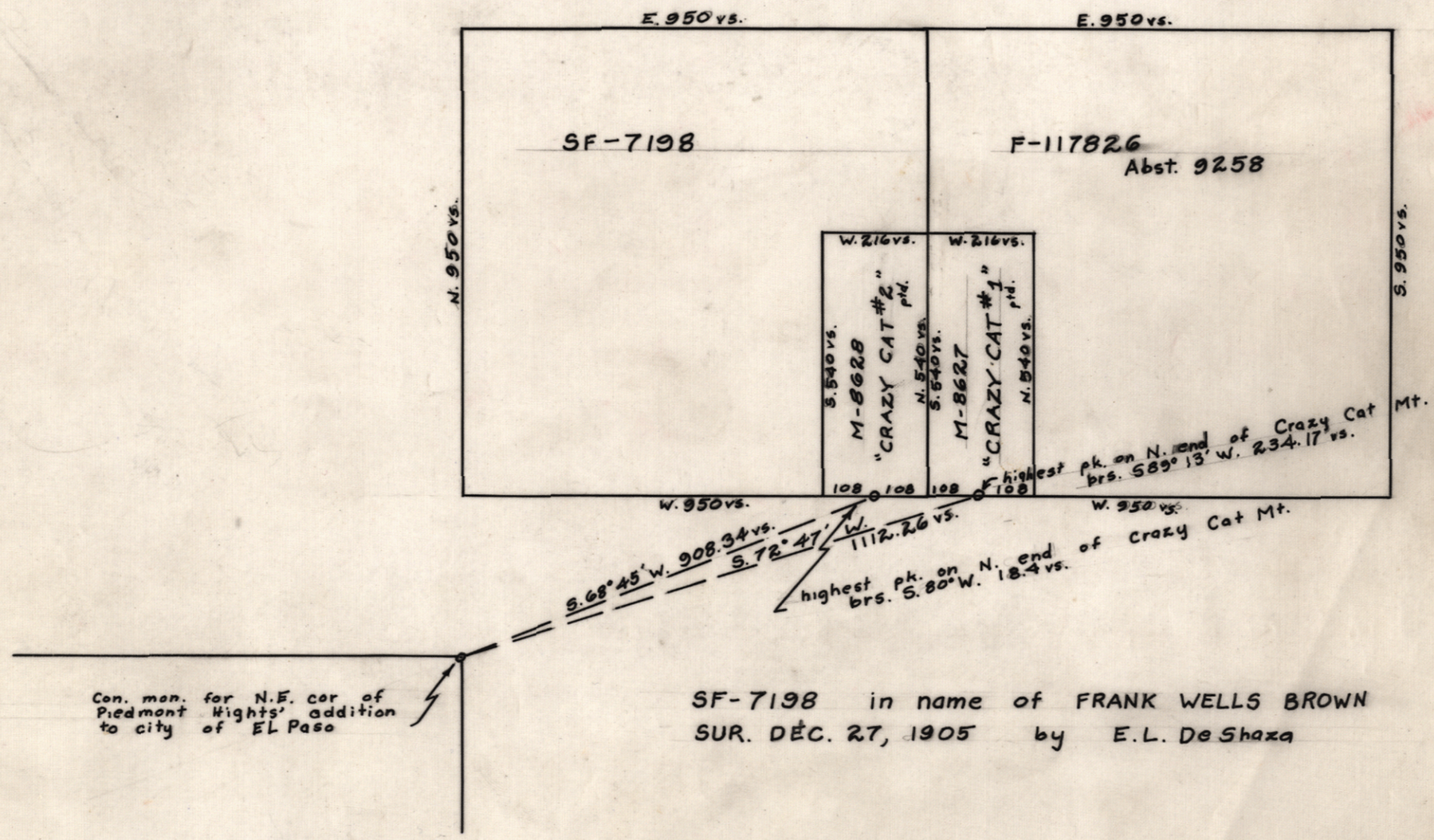

SF-7198 in name of FRANK WELLS BROWN
SUR. DEC. 27, 1905 by E.L. DeShaza

GENERAL LAND OFFICE — AUSTIN, TEXAS

SHEET 1 OF 1 SHEETS

SCALE: 1 INCH = 300 VARAS

REVISED TO: JULY 15, 1958

FILE: SF-7198

Content # 81746

CLASSIFICATION: _____ COUNTY: El Paso ABSTRACT NO. 3730

GENERAL LAND OFFICE — AUSTIN, TEXAS

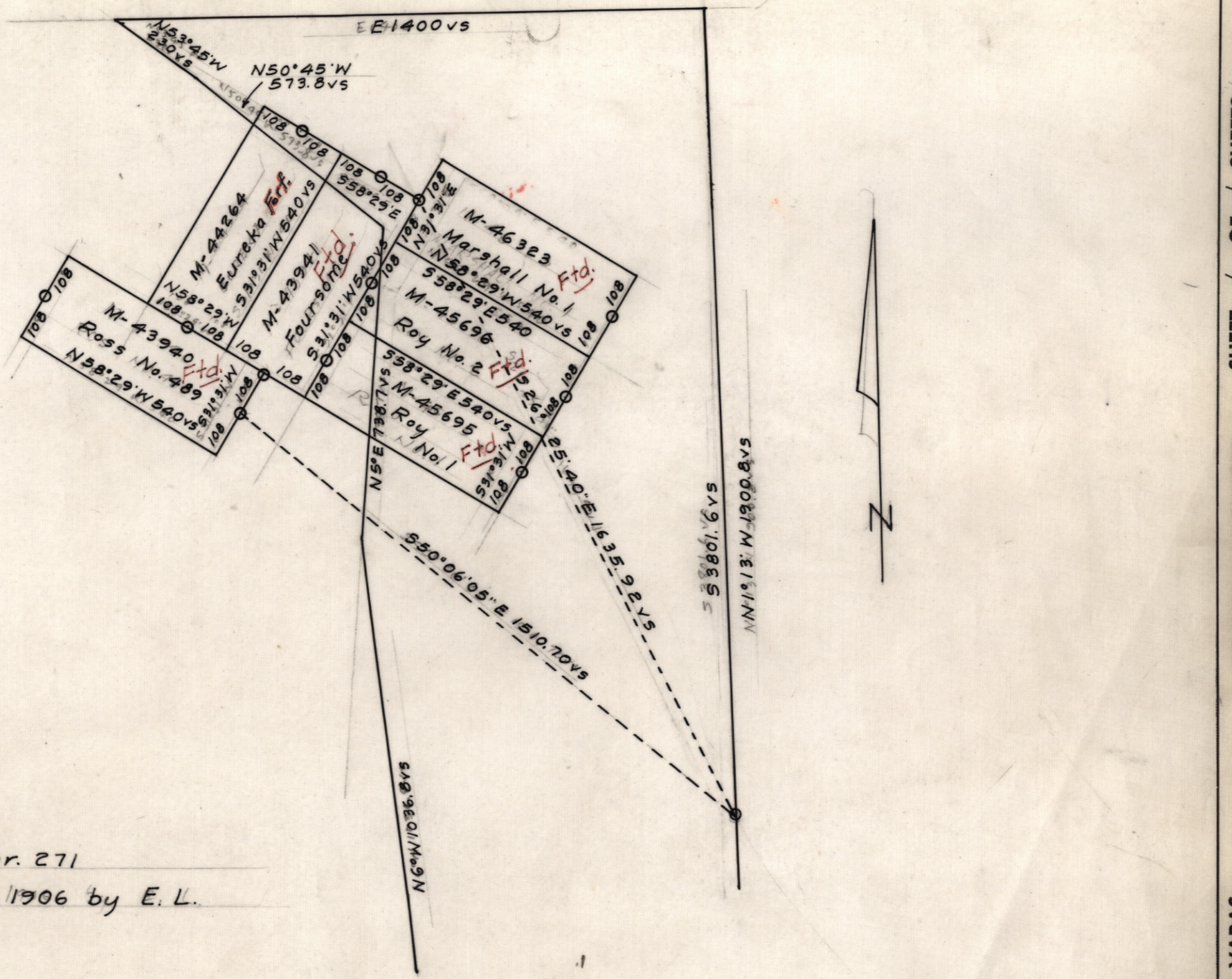

Sur. 271 Sur. 271

Sur. Jan. 15, 1906 by E. L. De Shazo

3 mi. N 5° E from EL PASO

SHEET 1 OF 1 SHEETS

SCALE: 1 INCH = 300 VARAS

REVISED TO: _____ FILE: SF 7266

(See Working Sk. in El Paso Co.) R. B.

CLASSIFICATION: _____ COUNTY: El Paso ABSTRACT NO. 9487

GENERAL LAND OFFICE — AUSTIN, TEXAS

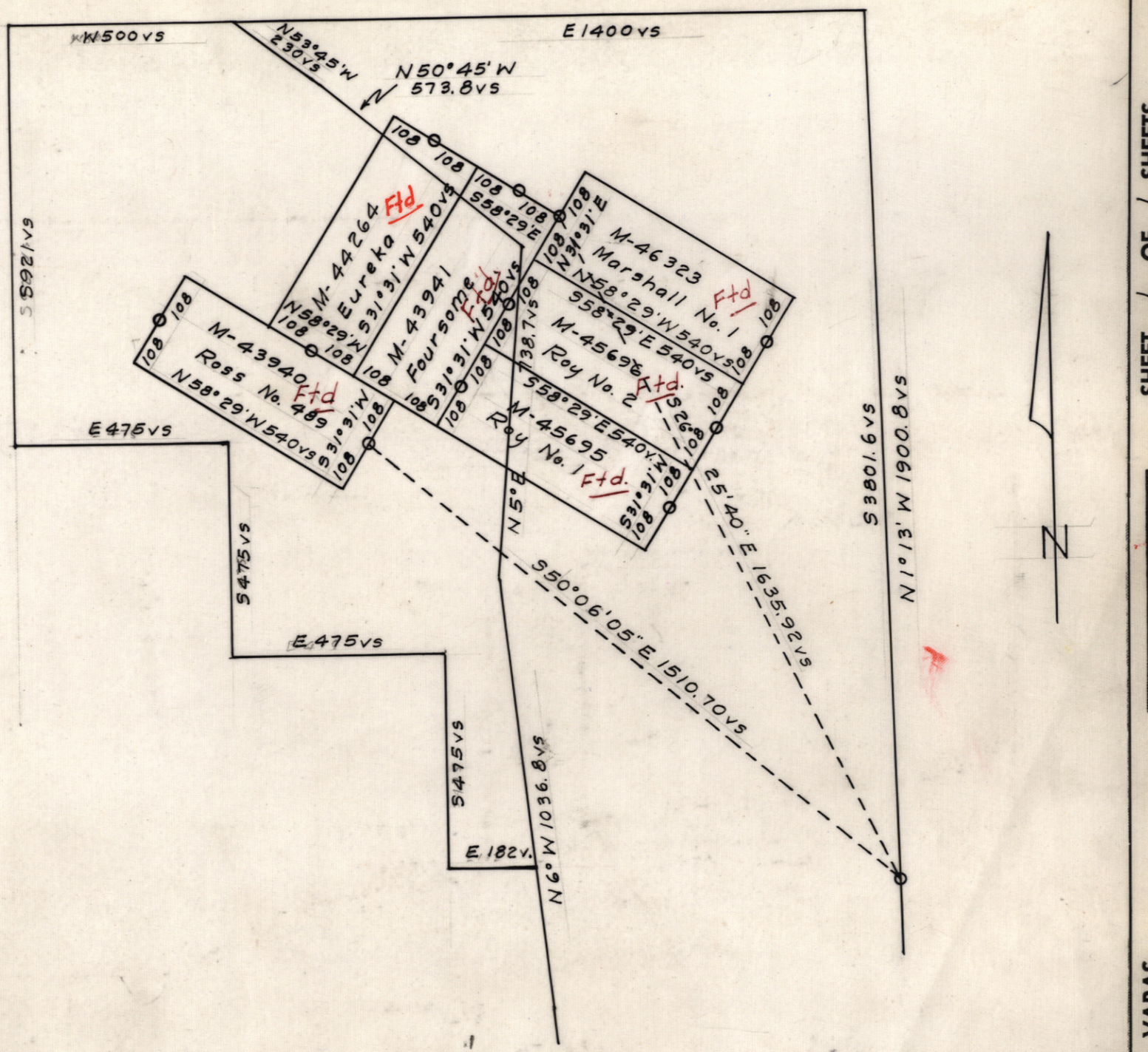

Sur. 306
Sur. Nov. 22, 1913 by J. W. Eubank

3 mi. North of El Paso

REVISED TO: July 7, 1958

FILE: SF10988
(See Working Sk. in El Paso Co.) R. B.

SHEET 1 OF 1 SHEETS

SCALE: 1 INCH = 300 VARAS

CLASSIFICATION: _____ COUNTY: El Paso ABSTRACT NO. 9702

GENERAL LAND OFFICE — AUSTIN, TEXAS

Sec. 8 Blk. 81 Tsp. 1
T & P. Ry. Co.
C. Surv. July 10, 1916
by Paul M. Combs

N 89°49'E 1949 ±

S. 88°55'30" W 396 ±

2/6 Ftd C.T. & C. #10 M-49099 — 540	2/6 Ftd C.T. & C. #1 M-49109 — 540
" Ftd C.T. & C. #9 M-49098	" Ftd C.T. & C. #2 M-49110
" Ftd C.T. & C. #8 M-49097	" Ftd C.T. & C. #3 M-49111
" Ftd C.T. & C. #7 M-49096	" Ftd C.T. & C. #4 M-49112
" Ftd C.T. & C. #6 M-49114	" Ftd C.T. & C. #5 M-49113

N 00°55'W 1902 ±

S 0°55'E 1902 ±

426 ±

S. 89°50' W 1949 ±

SHEET — OF — SHEETS

SCALE: 1 INCH = 300 VARAS

REVISED TO: 1-6-58

FILE: 126 912
5-29349

HUDSPETH COUNTY

CLASSIFICATION: _____ COUNTY: HUDSPETH ABSTRACT NO. 360

M-28541 ABS. 6094 FOX NO. 4



SUR. 48, BLK. 68, TSP. 9, T. & P. RY. CO.
SUR. FEB. 20, 1879 BY JACOB KUECHLER

26 mi. S46°E from Sierra Blanca

GENERAL LAND OFFICE — AUSTIN, TEXAS

SHEET — OF — SHEETS

N

SCALE: 1 INCH = 300 VARAS

REVISED TO: Apr. 21, 1959 FILE: 139993

R. B.

CLASSIFICATION: _____ COUNTY: Hudspeth ABSTRACT NO. 2734

GENERAL LAND OFFICE — AUSTIN, TEXAS

SHEET 1 OF 1 SHEETS

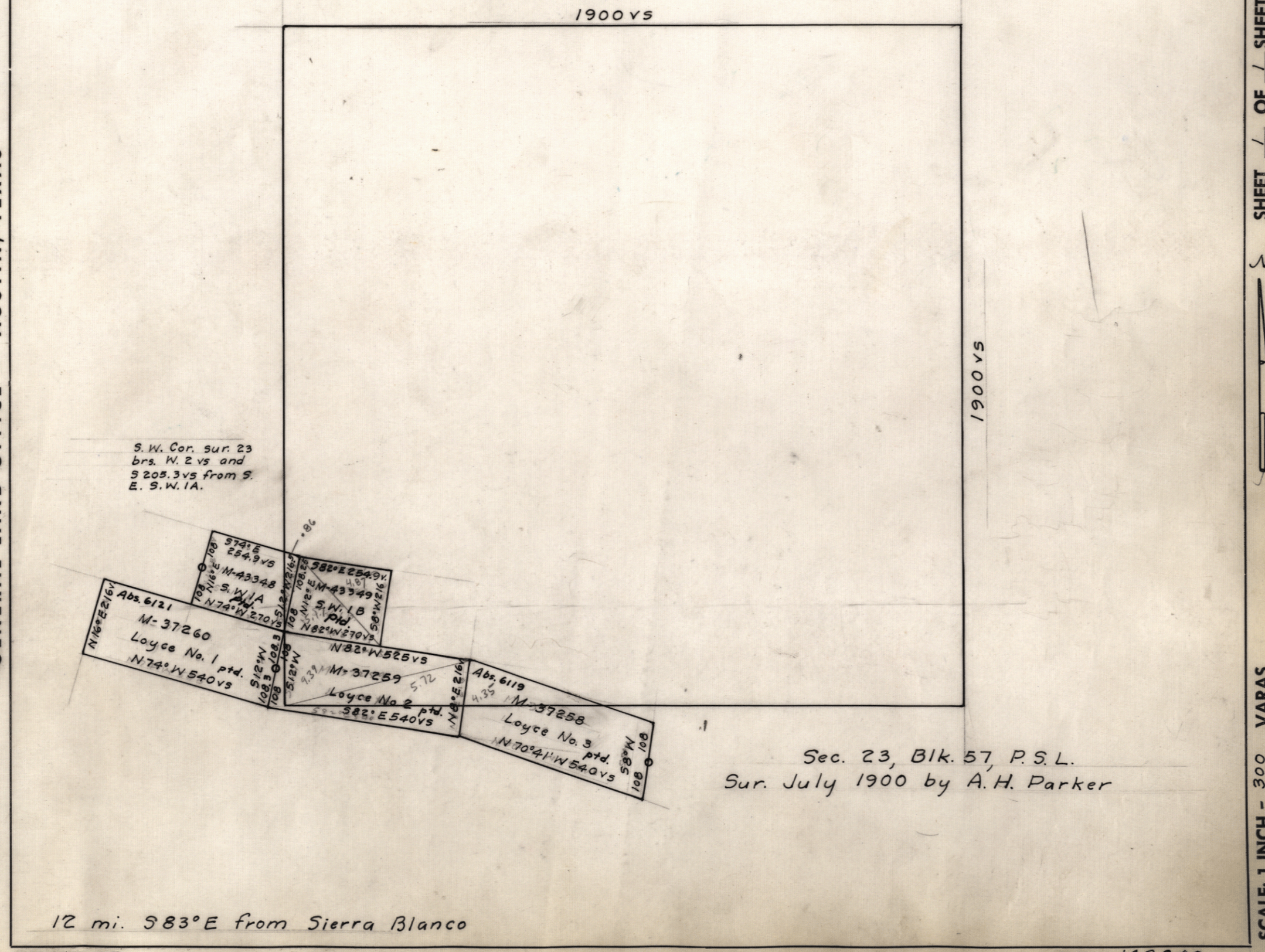

SCALE: 1 INCH = 300 VARAS

REVISED TO: _____ FILE: 103840

R.B.

CLASSIFICATION: _____ COUNTY: HUDSPETH ABSTRACT NO. H-2985

GENERAL LAND OFFICE — AUSTIN, TEXAS

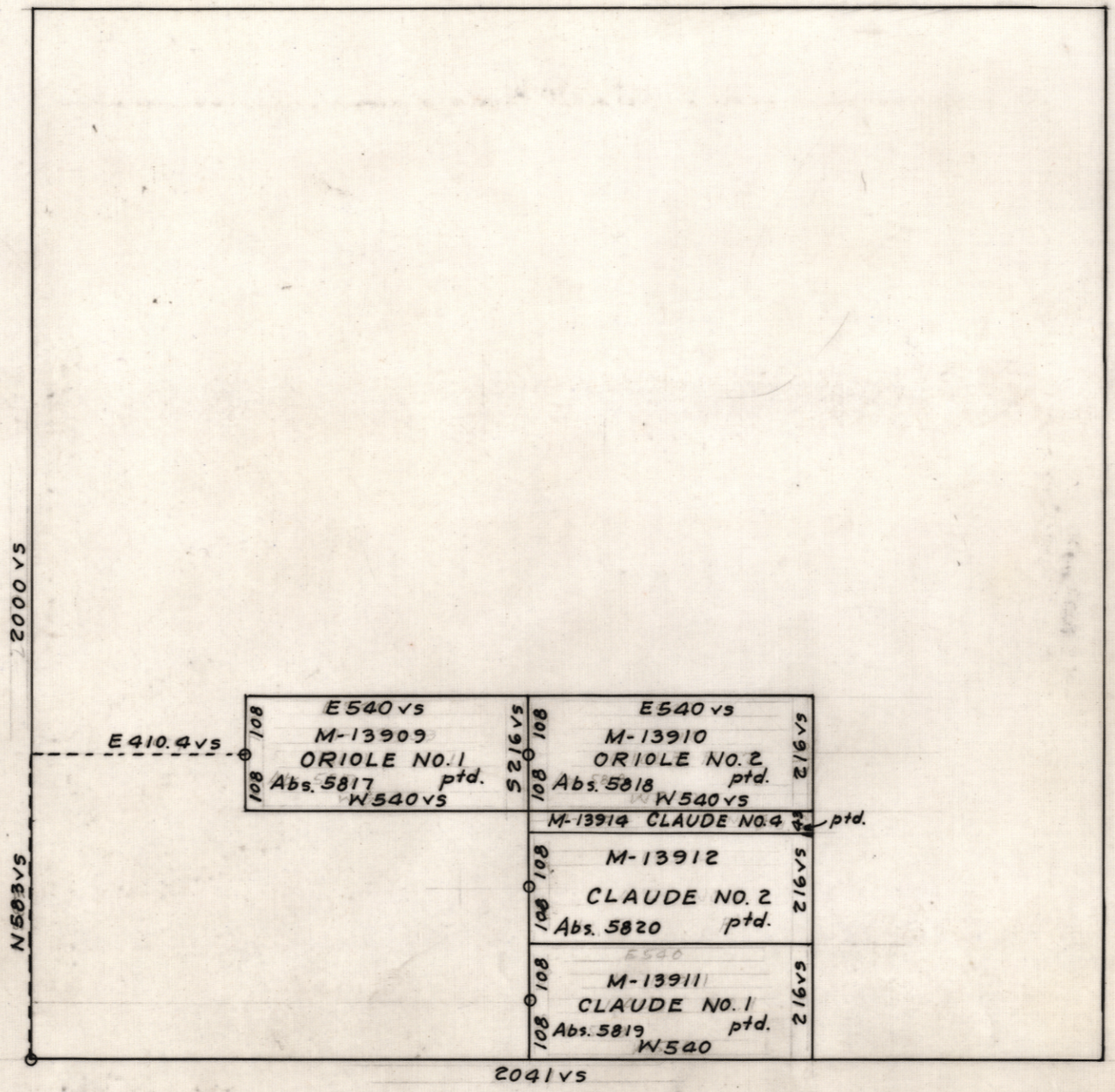

SUR. 2, BLK. 67, TSP. 7, T. & P. RY. CO.
SUR. FEB. 22. 1879 BY JACOB KUECHLER

25 mi S89° E from Sierra Blanca

SCALE: 1 INCH = 300 VARAS

SHEET — OF — SHEETS

N

REVISED TO: Apr. 27, 1959

FILE: S-28414 - 134412

R. B.

CLASSIFICATION: _____ COUNTY: HUDSPETH ABSTRACT NO. 3937

M-798 ABST. 7068 "STAR"

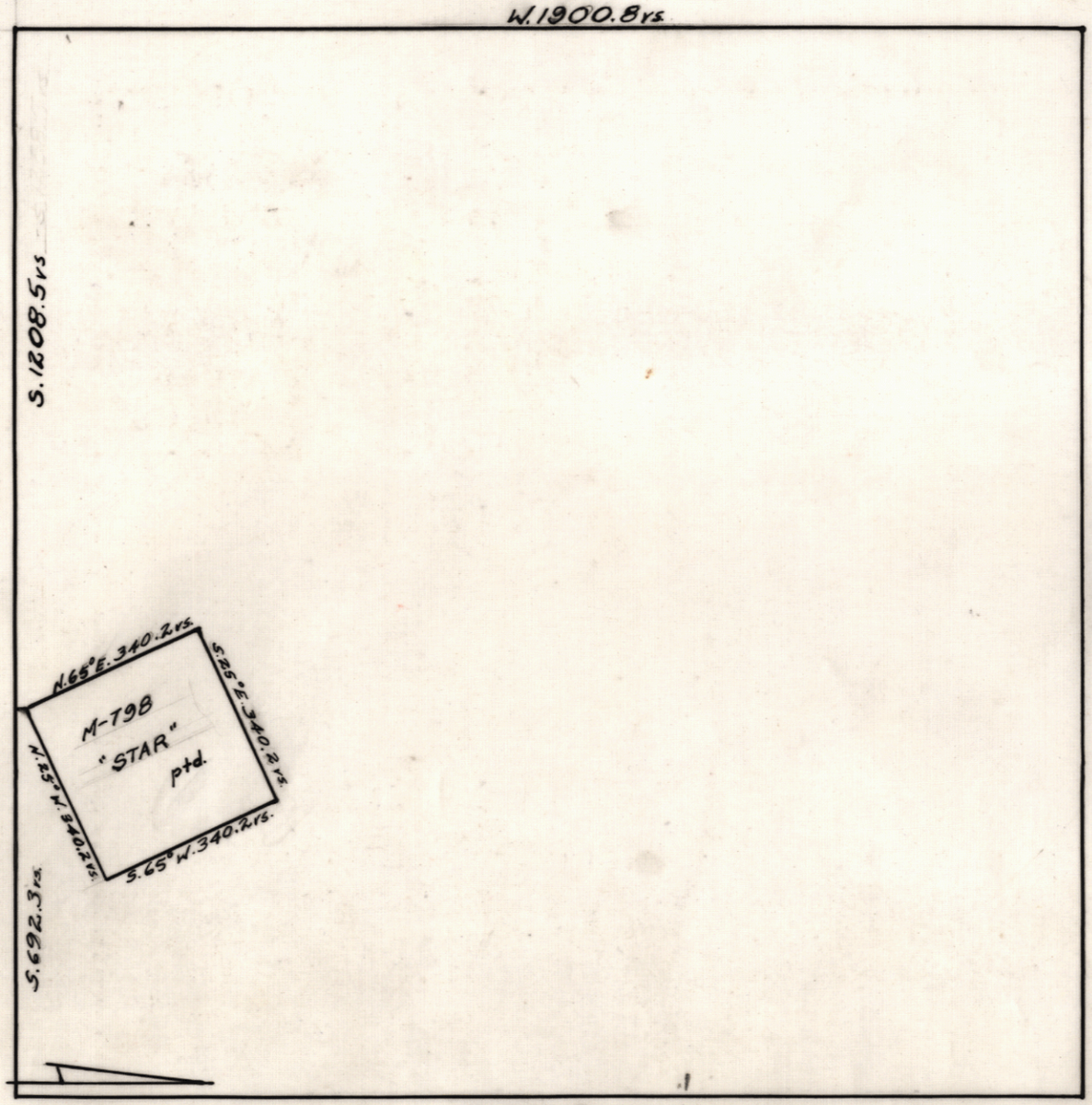

SUR. 11, BLK. 62½ P.S.L.

SUR. JULY 19, 1946 by R.W. BRISTOW

GENERAL LAND OFFICE — AUSTIN, TEXAS

SHEET — OF — SHEETS

SCALE: 1 INCH = ____ VARAS

REVISED TO: MARCH 21, 1958

FILE: 131766

CLASSIFICATION: _____ COUNTY: HUDSPETH ABSTRACT NO. 4592

GENERAL LAND OFFICE — AUSTIN, TEXAS

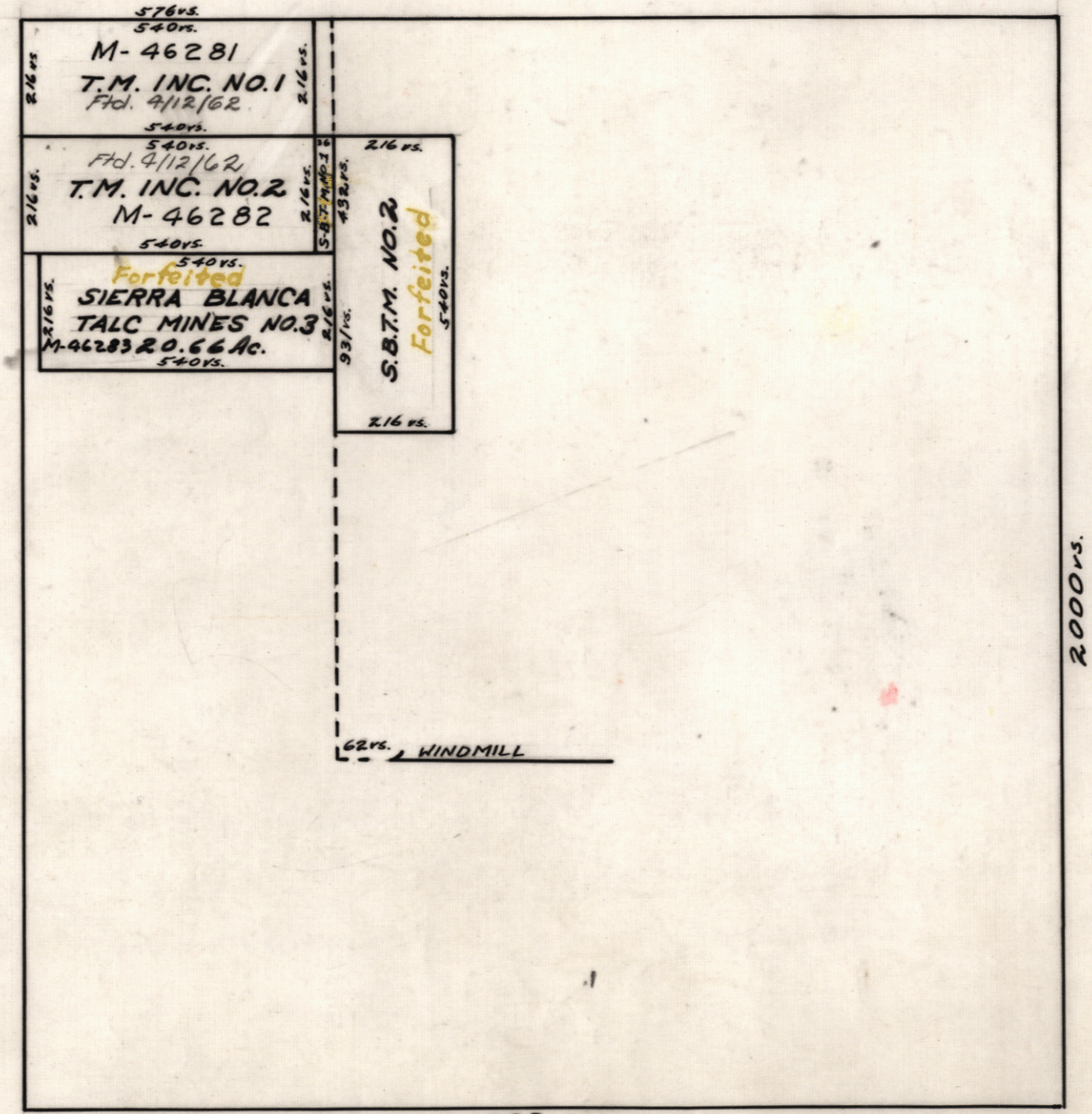

SUR. NO. 18, BLK. 56 P.S.L.
SUR. MARCH, 1957 by W. F. SOWELL

SHEET ___ OF ___ SHEETS

N

SCALE: 1 INCH = 300 VARAS

REVISED TO: MARCH 25, 1958 FILE: 135116

CLASSIFICATION: _____ COUNTY: Hudspeth ABSTRACT NO. 4593

GENERAL LAND OFFICE — AUSTIN, TEXAS

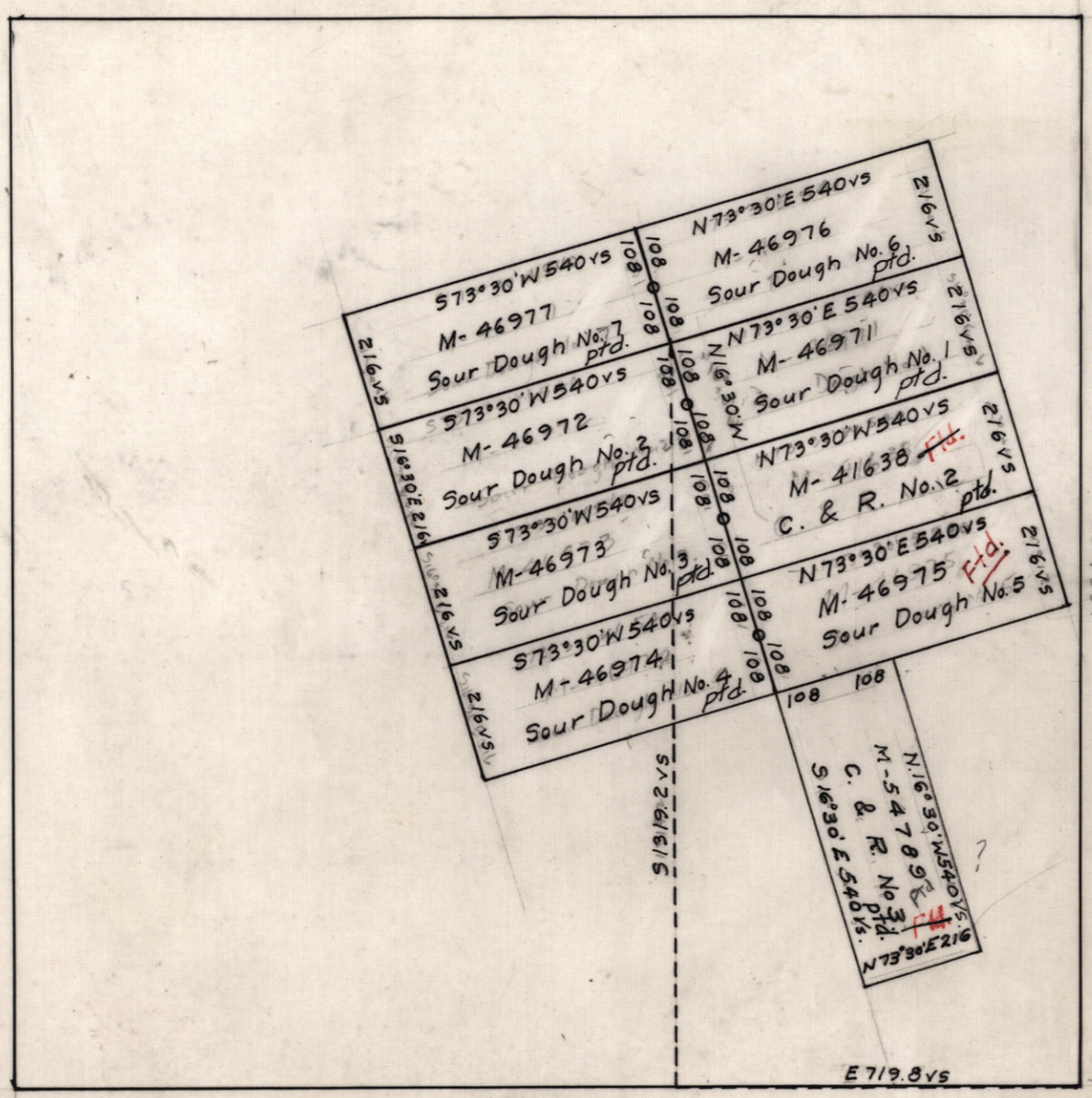

Sec. 19, P.S.L. BLK. 56
Sur. July 1900 by A. H. Parker

14 mi. S83°E from Sierra Blanca

SHEET 1 OF 1 SHEETS

SCALE: 1 INCH = 300 VARAS

REVISED TO: 4/15/77

FILE: 135117

R. B.

CLASSIFICATION: _____ COUNTY: HUDSPETH ABSTRACT NO. 4643

GENERAL LAND OFFICE — AUSTIN, TEXAS

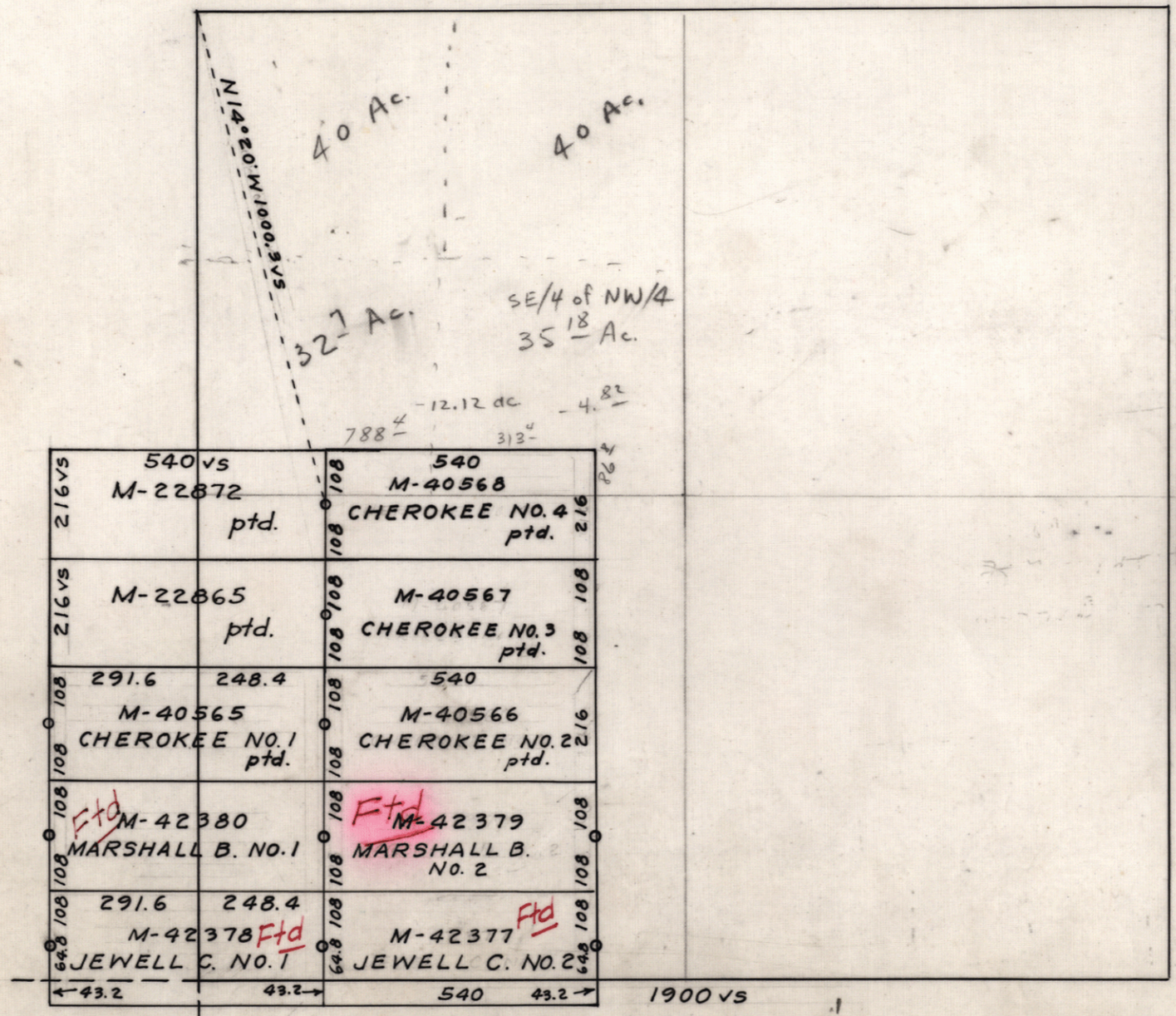

SUR. 3, BLK. 62½, PSL
SUR. JULY 1900 BY A. H. PARKER

6 mi. W. of Sierra Blanca

SCALE: 1 INCH = 300 VARAS

SHEET ___ OF ___ SHEETS

REVISED TO: FEB. 10, 1959

FILE: 139744

R.B.

CLASSIFICATION: _____ COUNTY: Hudspeth ABSTRACT NO. 4719

GENERAL LAND OFFICE — AUSTIN, TEXAS

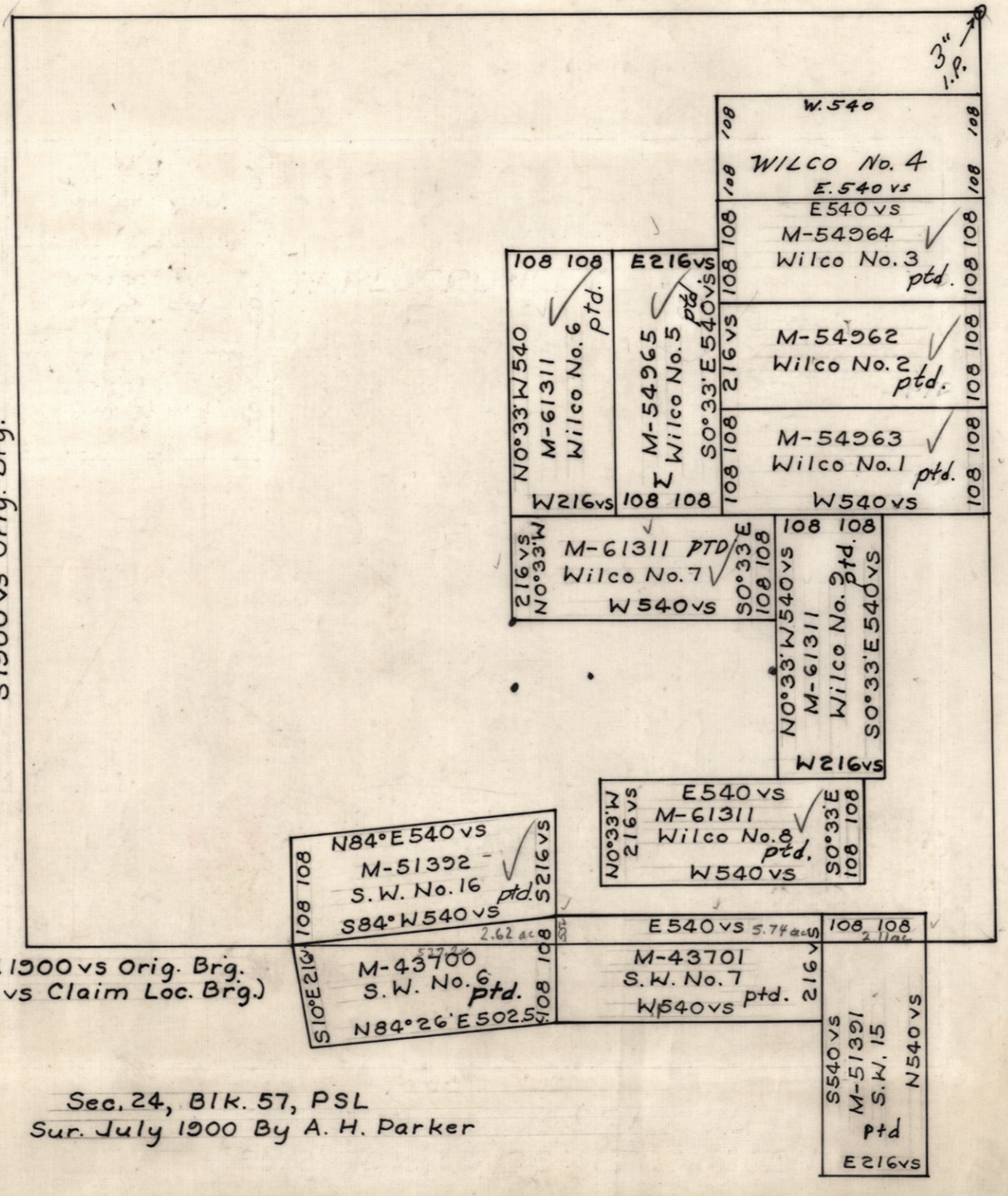

Sec. 24, Blk. 57, PSL
Sur. July 1900 By A. H. Parker

12 mi. S85°E of Sierra Blanca

REVISED TO: Feb. 6, 1969

FILE: 141550

SCALE: 1 INCH = 300 VARAS

SHEET — OF — SHEETS

R. B.

CLASSIFICATION: _____ COUNTY: Hudspeth ABSTRACT NO. 4720

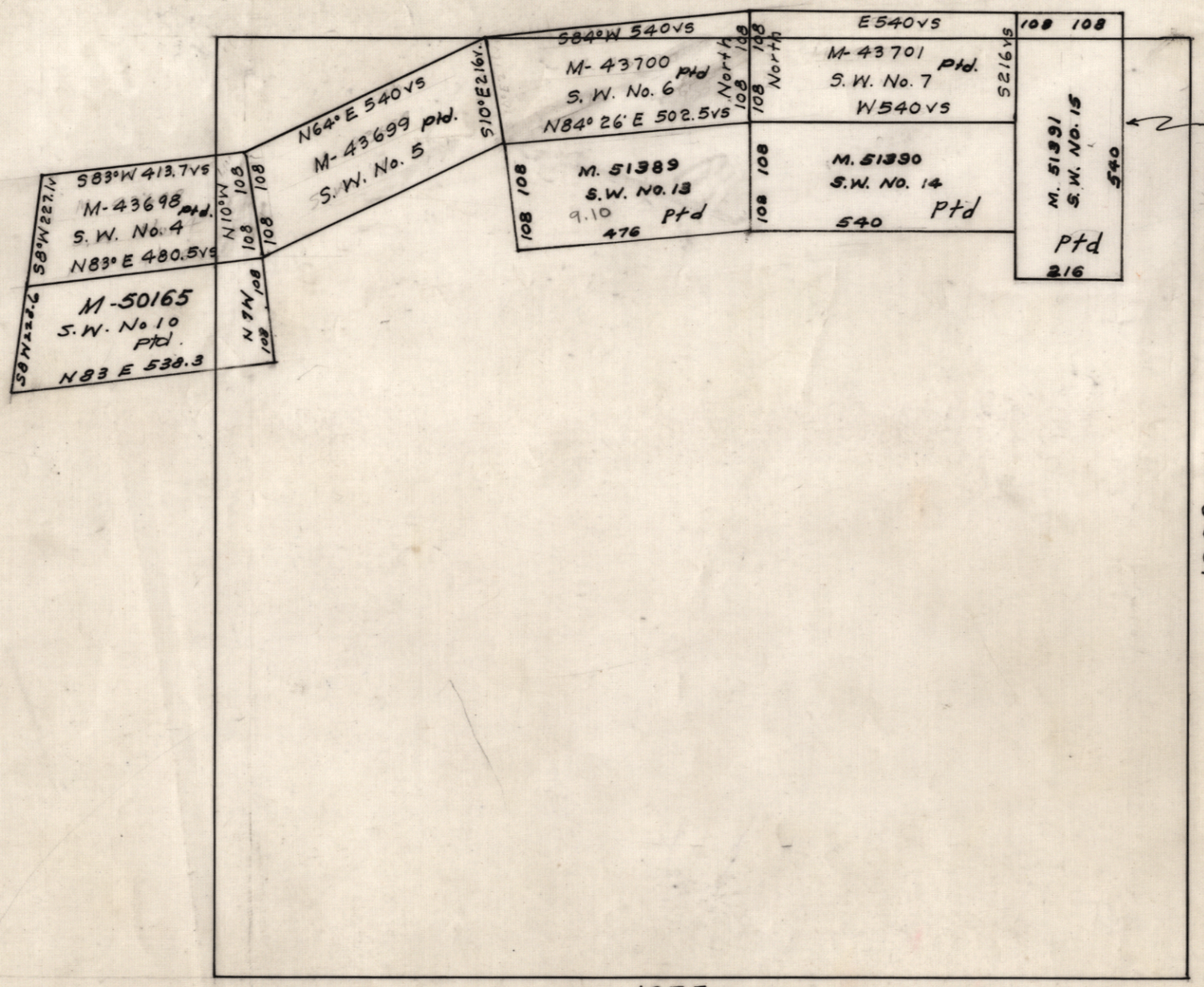

The N. W. Cor. 25, Blk. 57, brs. N480.8vs and W. 1617vs from the S. W. Cor. this sur - S. W. No. 15.

Sec. 25, Blk. 57, P. S. L.
Sur. July 1900 by A. H. Parker

14 mi. S80°E from Sierra Blanco

GENERAL LAND OFFICE — AUSTIN, TEXAS

SHEET 1 OF 1 SHEETS

N

SCALE: 1 INCH = 300 VARAS

REVISED TO: _____ FILE: 141551

R. B.

CLASSIFICATION: _____ COUNTY: Hudspeth ABSTRACT NO. 4721

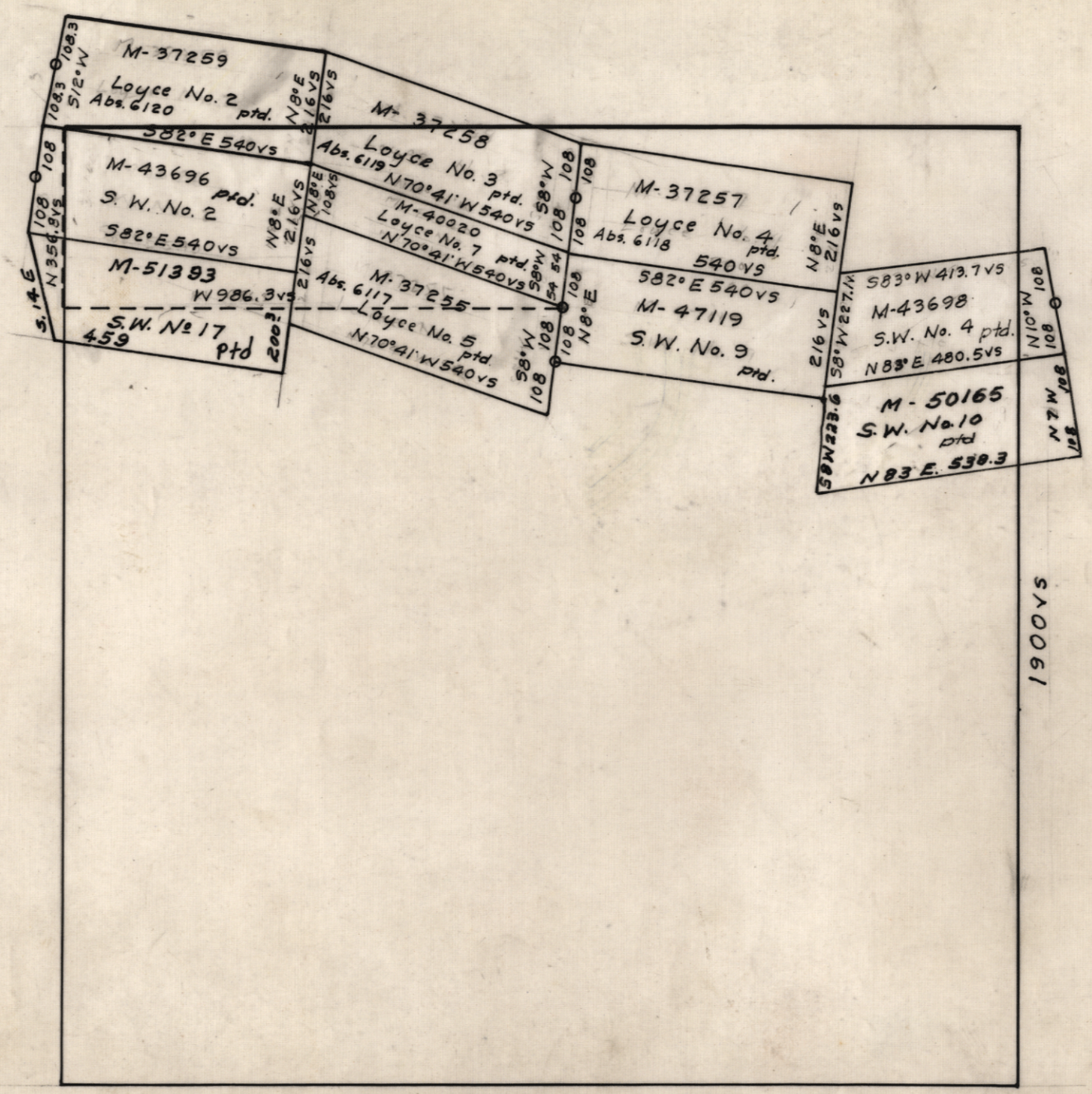

Sec. 26, PSL Blk. 57
Sur. July 1900 by A. H. Parker

12 mi. S 79°E from Sierra Blanco

GENERAL LAND OFFICE — AUSTIN, TEXAS

SHEET 1 OF 1 SHEETS

N

SCALE: 1 INCH = 300 VARAS

REVISED TO: _____ FILE: 141552

R. B.

CLASSIFICATION: _____ COUNTY: Hudspeth ABSTRACT NO. 4722

GENERAL LAND OFFICE — AUSTIN, TEXAS

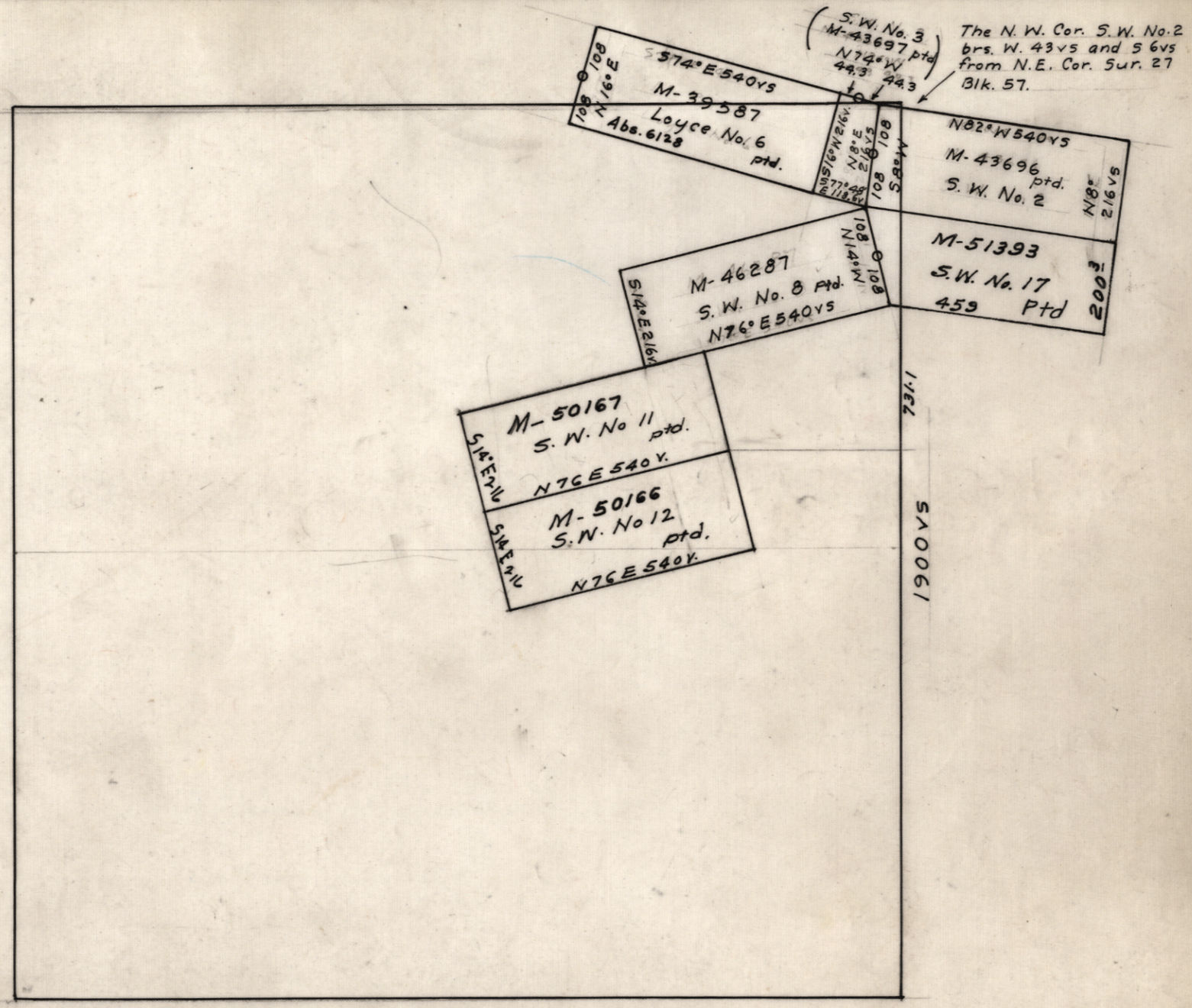

Sec. 27, Blk. 57, PSL
Sur. July 1900 by A. H. Parker

11 mi. S 79° E from Sierra Blanco

SHEET OF SHEETS

SCALE: 1 INCH = 300 VARAS

REVISED TO: _____ FILE: 141553

R. B.

CLASSIFICATION: _____ COUNTY: HUDSPETH ABSTRACT NO. 4792

GENERAL LAND OFFICE — AUSTIN, TEXAS

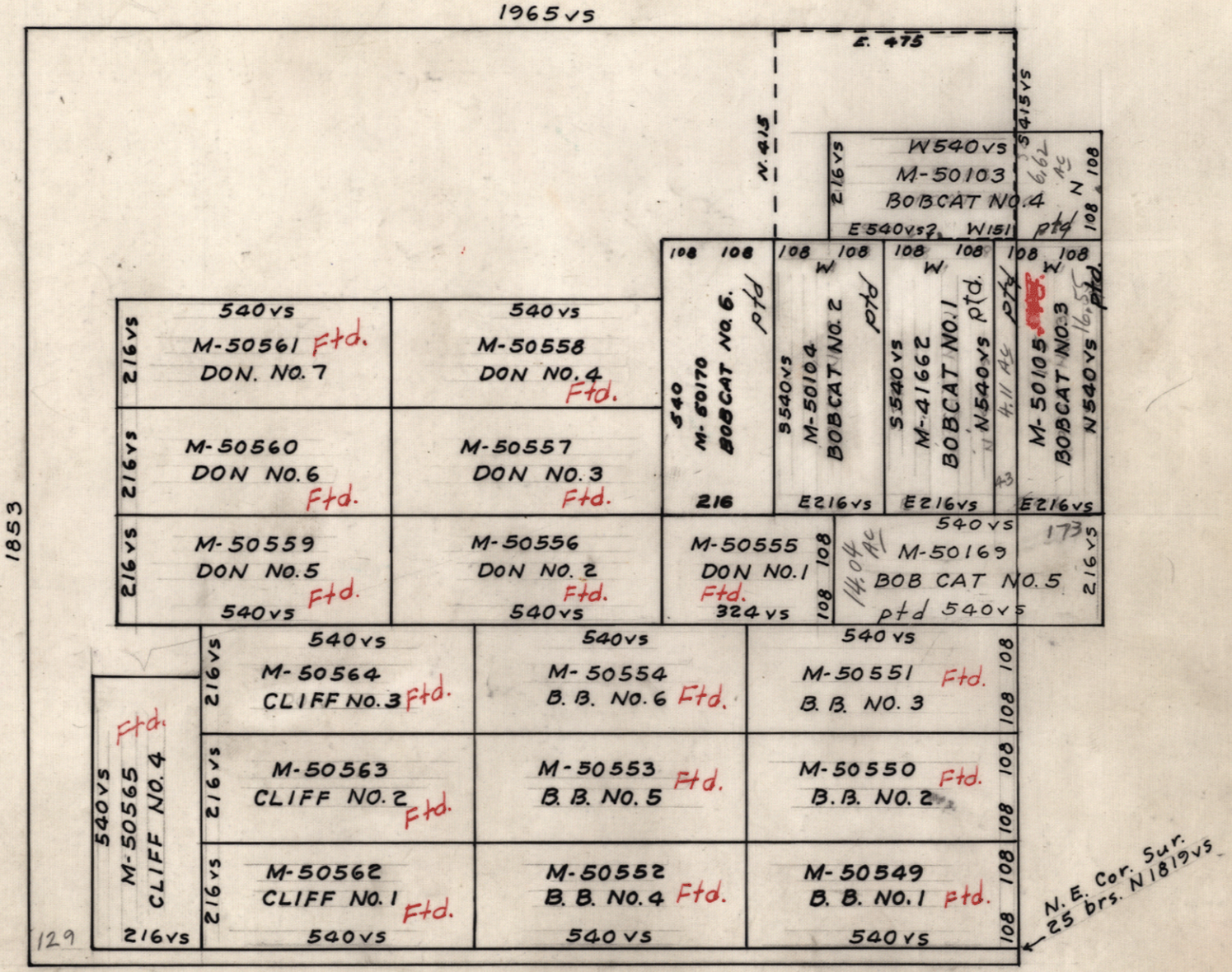

SUR. 25, BLK. 56, PSL
SUR. JULY 1900 BY A. H. PARKER

S 85° E 20 mi. from Sierra Blanca

SHEET ___ OF ___ SHEETS

SCALE: 1 INCH = 300 VS VARAS

REVISED TO: JUNE 2, 1959

FILE: 139126 Vol. 4 Pg. 318 R.B.

CLASSIFICATION: _____ COUNTY: Hudspeth ABSTRACT NO. 4802

GENERAL LAND OFFICE — AUSTIN, TEXAS

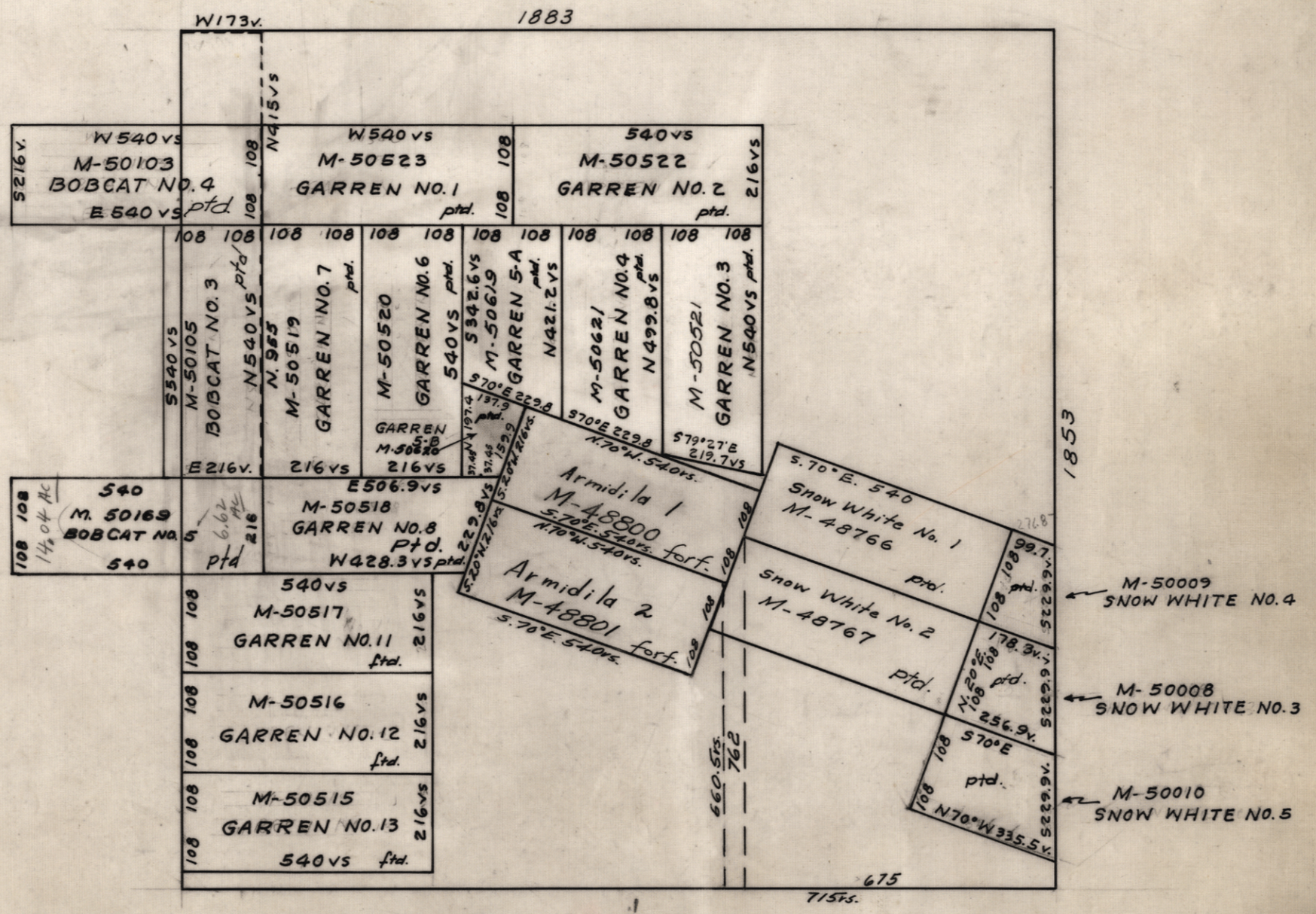

Sec. 18, Blk. 67, Tsp. 7, T. & P. Ry. Co.
Sur. Feb. 22, 1879 by J. Kuechler

SHEET 1 OF 1 SHEETS

SCALE: 1 INCH = 300 VARAS

REVISED TO: _____ FILE: 134419

CLASSIFICATION: _____ COUNTY: Hudspeth ABSTRACT NO. 4803

GENERAL LAND OFFICE — AUSTIN, TEXAS

2041vs (Distance by W.F. Sowell)
E2041vs Orig. Brg.

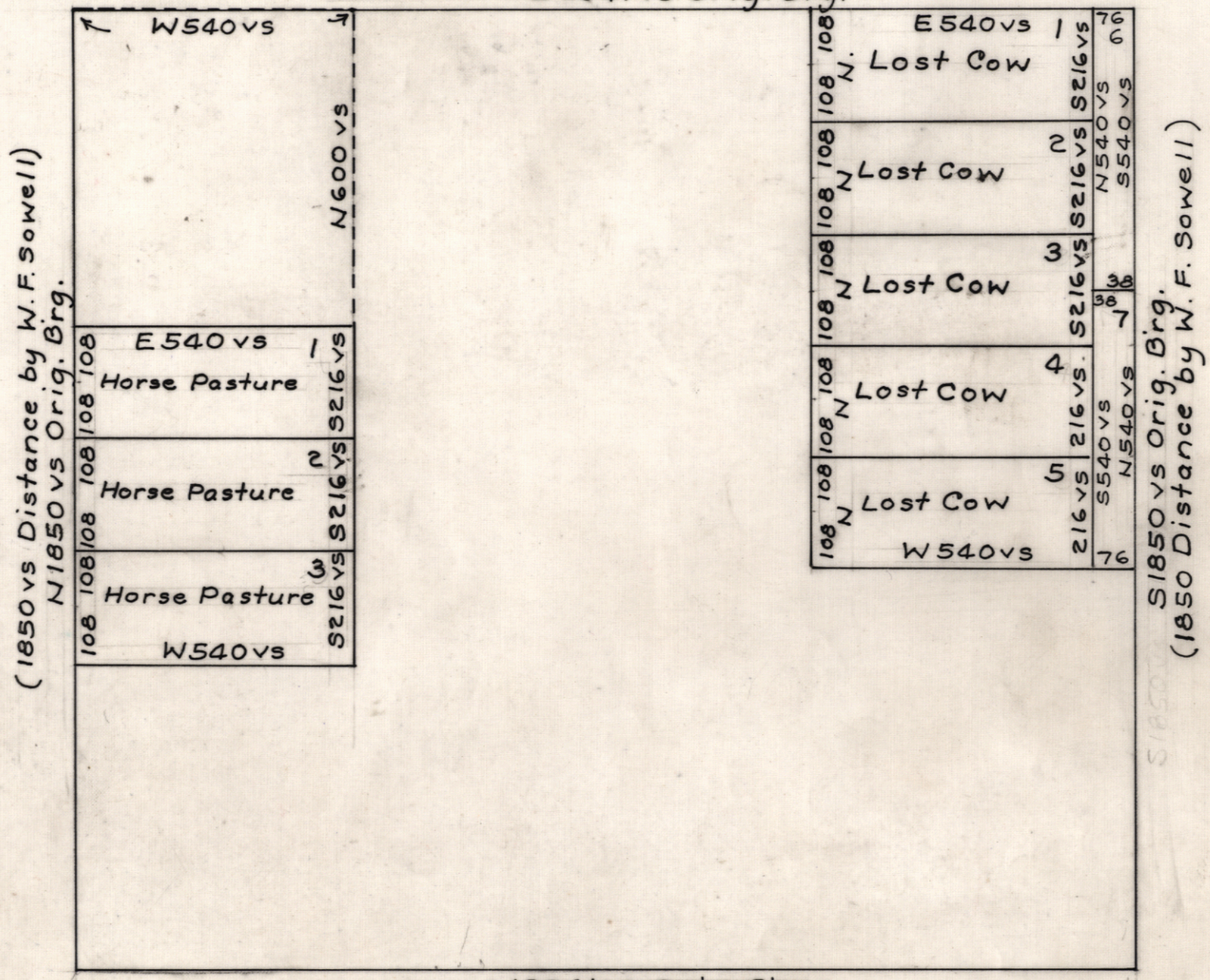

W2041vs Orig. Brg.
2041vs (Distance by W.F. Sowell)

Sur. 2, Blk. 67, Tsp. 8, T. & P. Ry. Co.
Sur. Feb. 22, 1879 By Jacob

Lost Cow Nos. 1-7 & Horse Pasture
Nos. 1-3 ~~M-60747~~

Forfeited

Approx. 23 mi. S88° E of Sierra Blanca

REVISED TO: June 27, 1967

FILE: 134420
R. B. & S-28423

SCALE: 1 INCH = 300 VARAS

SHEET — OF — SHEETS

CLASSIFICATION: _____ COUNTY: HUDSPETH ABSTRACT NO. Abst. 4808

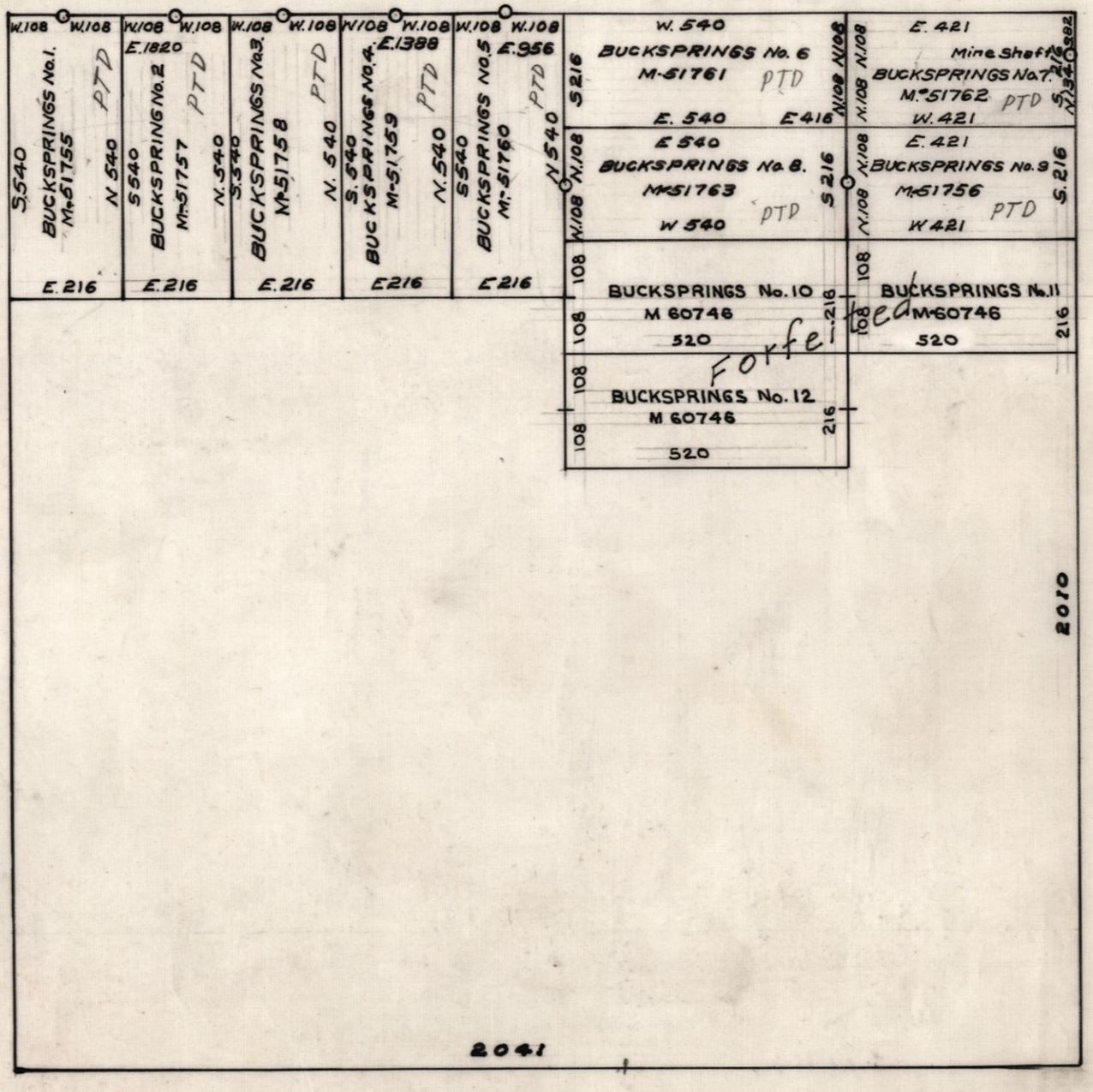

T. P. Ry CO.
SECTION 14 TSP. 8.
BLK NO. 67
SUR. 2-22-1879 by JACOB KUECHLER

GENERAL LAND OFFICE — AUSTIN, TEXAS

SHEET 1 OF 1 SHEETS

SCALE: 1 INCH = 300 VARAS

J.R.D.

REVISED TO: Oct 28, 1960 FILE: 134425

CLASSIFICATION: _____ COUNTY: HUDSPETH ABSTRACT NO. 4820

M. 29055 ABST. 6101 COOPER 5
M. 29054 " 6100 " 4
NOTE: SKETCH IN FILE M. 29052

M. 29051 ABST. 6097 FOX 9
M 29052 " 6098 FOX 10
M. 29050 " 6096 " 7
M. 29053 " 6099 " 12



SECTION 44 BLK 68 T&P Ry CO T.5 P-9
SUR. FEB. 20, 1879 J. KUECHLER

GENERAL LAND OFFICE — AUSTIN, TEXAS

SHEET 1 OF 1 SHEETS

SCALE: 1 INCH = 300 VARAS

J.R.B.

REVISED TO: FEB. 12, 1959

FILE: 139991

CLASSIFICATION: _____ COUNTY: HUDSPETH ABSTRACT NO. 4821

M-28539 ABS. 6092 FOX NO. 1
M-28540 ABS. 6095 COOPER NO. 2
M-28866 ABS 6093 FOX NO. 3

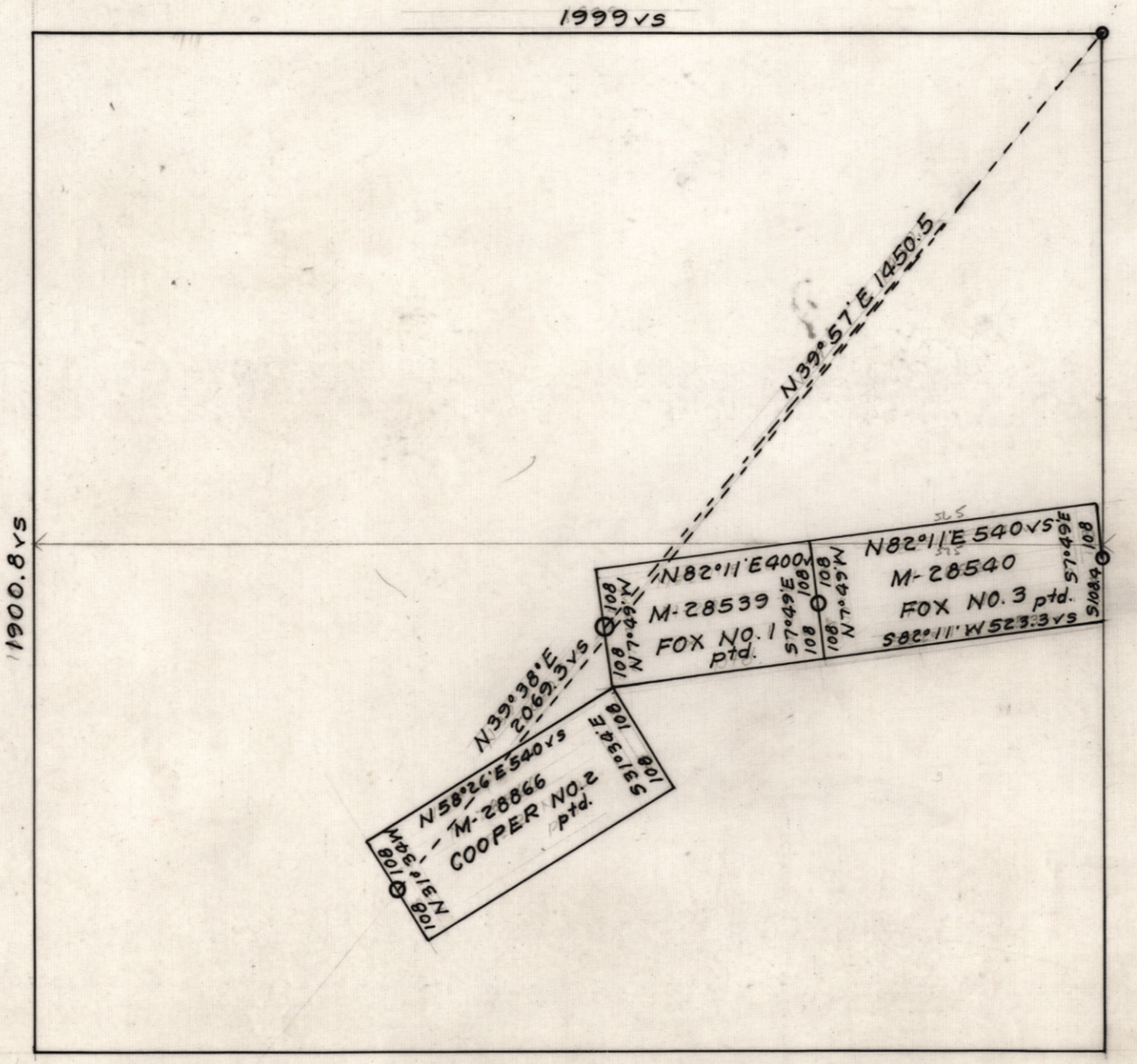

SUR. NO. 46, BLK. 68, TSP. 9, T. & P. R. R. CO.
SUR. FEB. 20, 1879 BY JACOB KUECHLER

25 mi. S45° E. from Sierra Blanca

GENERAL LAND OFFICE — AUSTIN, TEXAS

SHEET ___ OF ___ SHEETS

SCALE: 1 INCH = 300 VARAS

REVISED TO: Apr. 17, 1959 FILE: 139992

R. B.

CLASSIFICATION: _____ COUNTY: HUDSPETH ABSTRACT NO. 5196 & 6086

GENERAL LAND OFFICE — AUSTIN, TEXAS

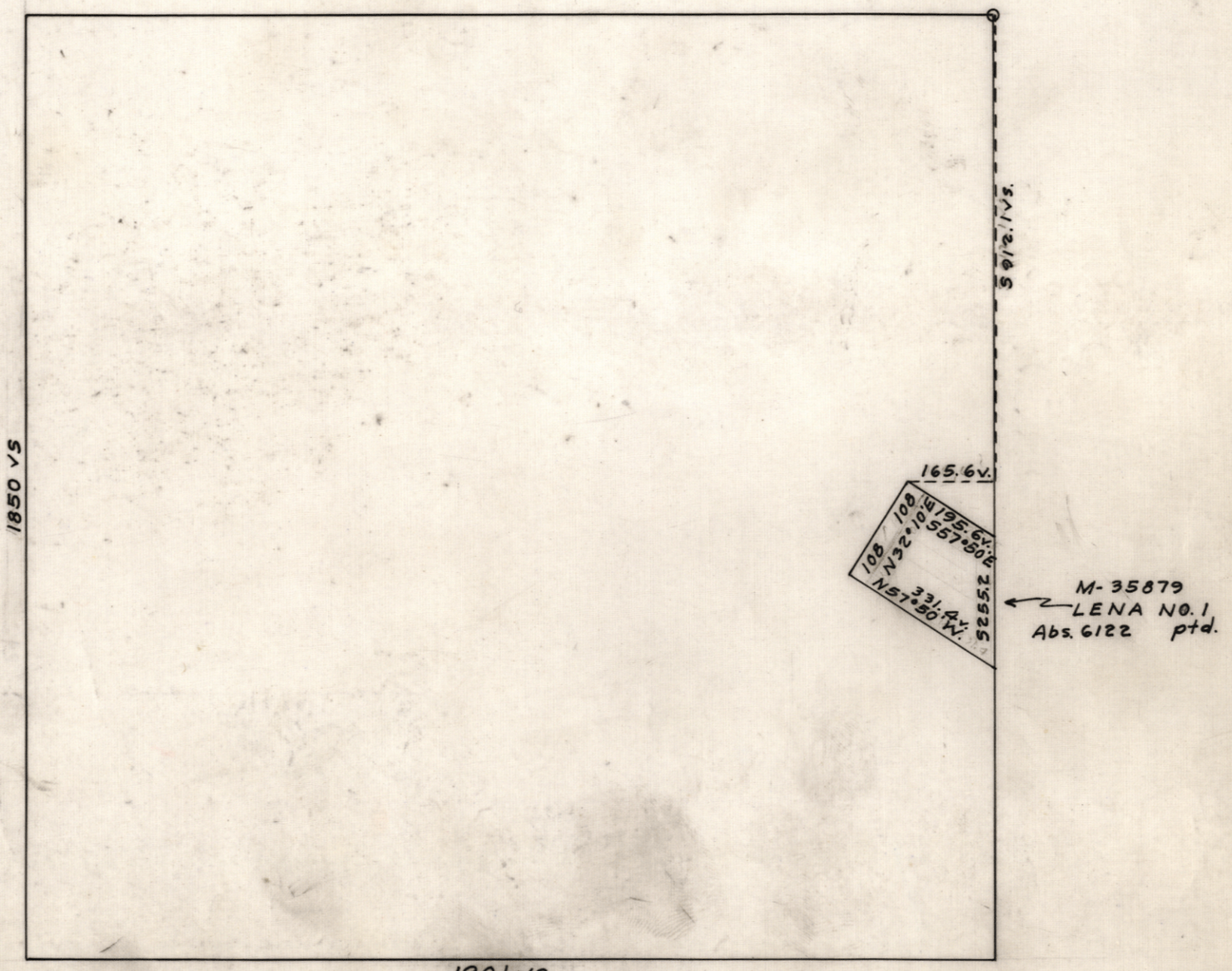

SUR. 2, BLK. 69, TSP. 8, T. & P. RY. CO.
SUR. FEB. 15, 1879 BY JACOB KUECHLER

12 mi. S73° E from Van Horn

SHEET — OF — SHEETS

N

SCALE: 1 INCH = 300 VARAS

REVISED TO: Apr. 3, 1959

FILE: S-28631 & 140114
152878 R. B.

CLASSIFICATION: _____ COUNTY: HUDSPETH ABSTRACT NO. 5197

GENERAL LAND OFFICE — AUSTIN, TEXAS

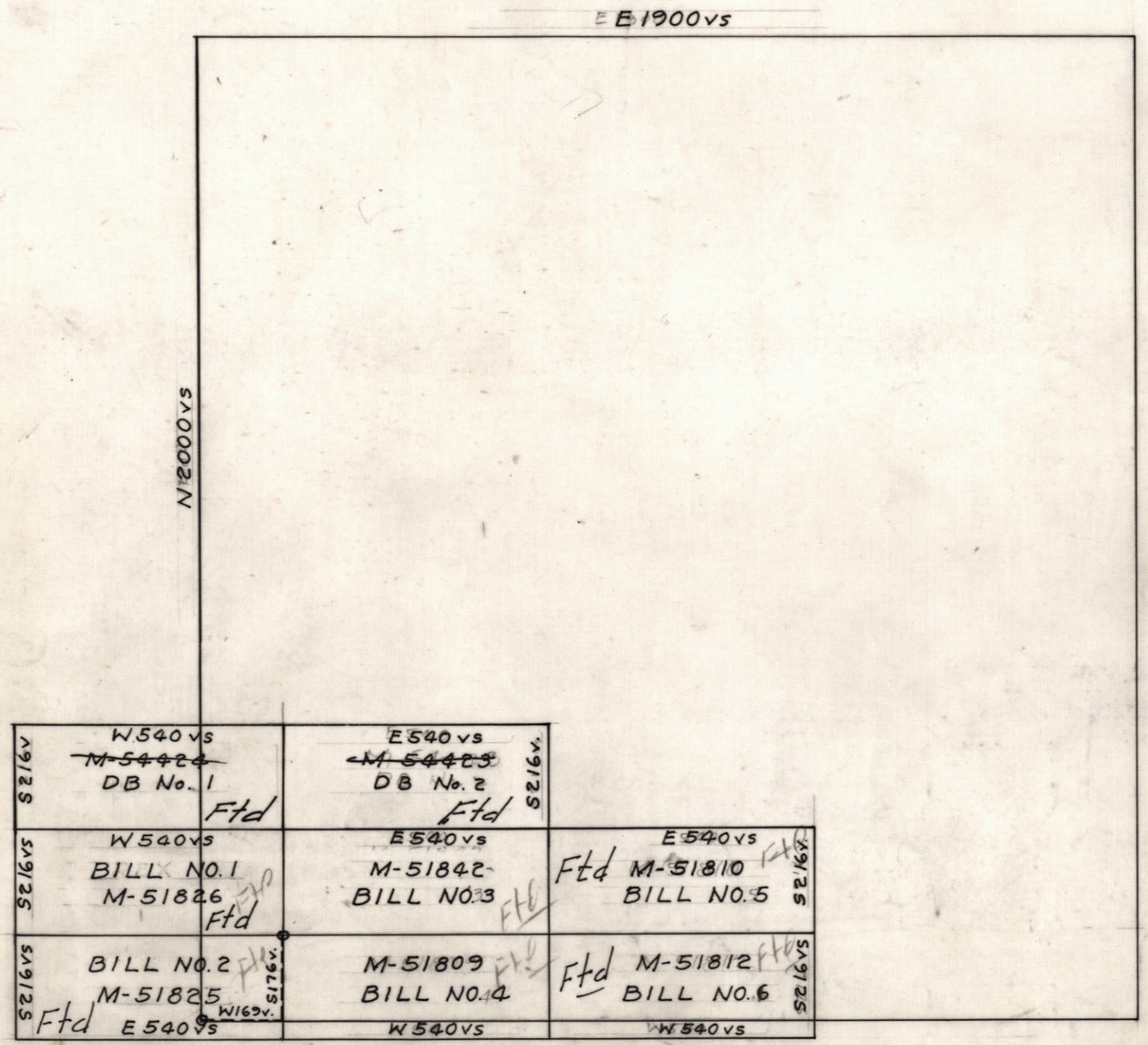

SUR. 16, BLK. 56, PSL
SUR. JULY 1900 BY A. H. PARKER

15 mi. E. of Sierra Blanca

SHEET — OF — SHEETS

SCALE: 1 INCH = 300 VARAS

REVISED TO: DEC. 22, 1960, Sept. 10, 1962

FILE: 140115

R. B.

CLASSIFICATION: _____ COUNTY: Hudspeth ABSTRACT NO. 5198

GENERAL LAND OFFICE — AUSTIN, TEXAS

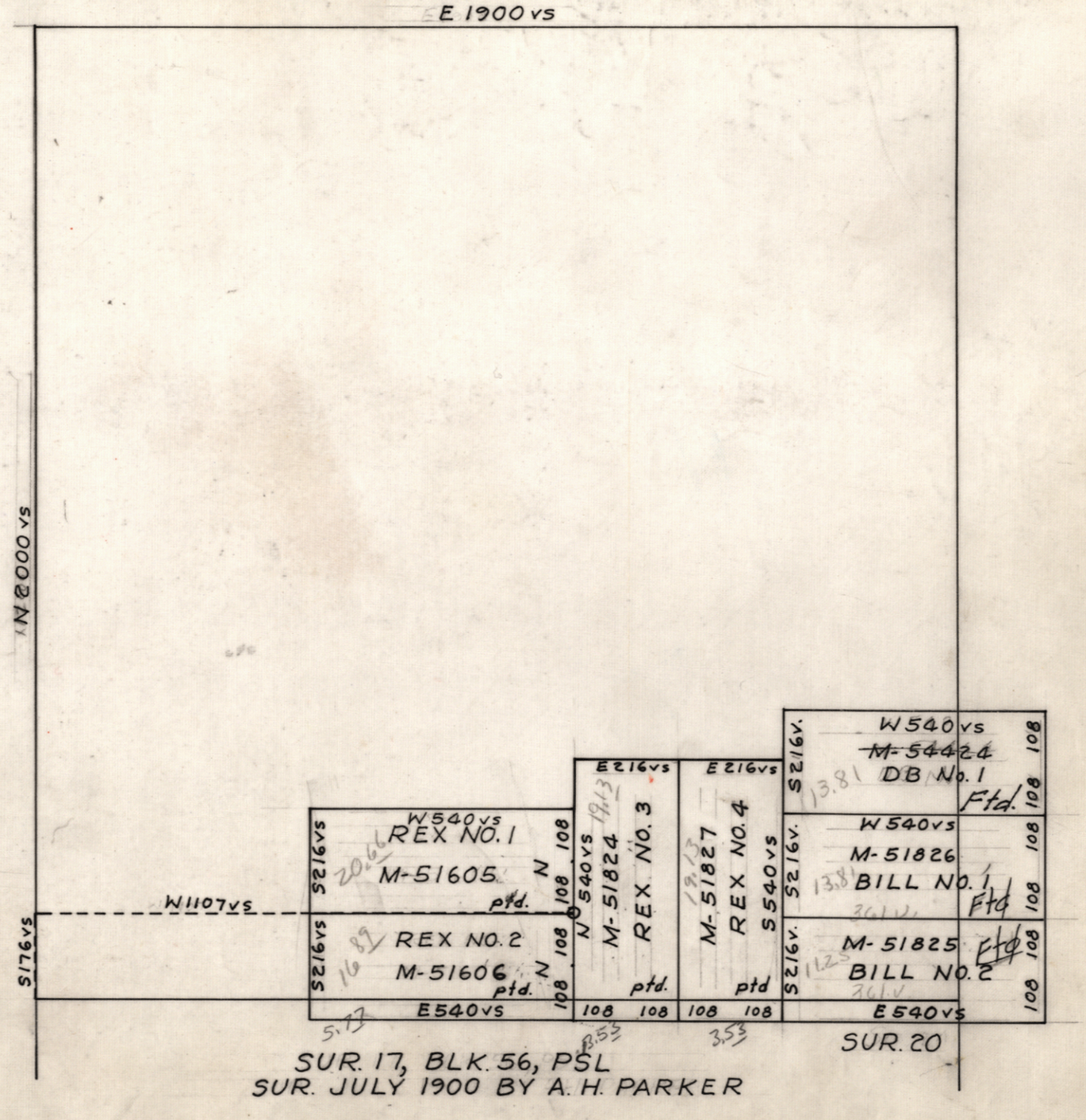

SUR. 17, BLK. 56, PSL
SUR. JULY 1900 BY A. H. PARKER

14 mi. E. of Sierra Blanca

SCALE: 1 INCH = 300 VARAS

SHEET ___ OF ___ SHEETS

REVISED TO: AUG. 3, 1960

FILE: 140116 & VOL. 4 P. 309

R. B.

CLASSIFICATION: _____ COUNTY: HUDSPETH ABSTRACT NO. 5199

GENERAL LAND OFFICE — AUSTIN, TEXAS

SHEET — OF — SHEETS

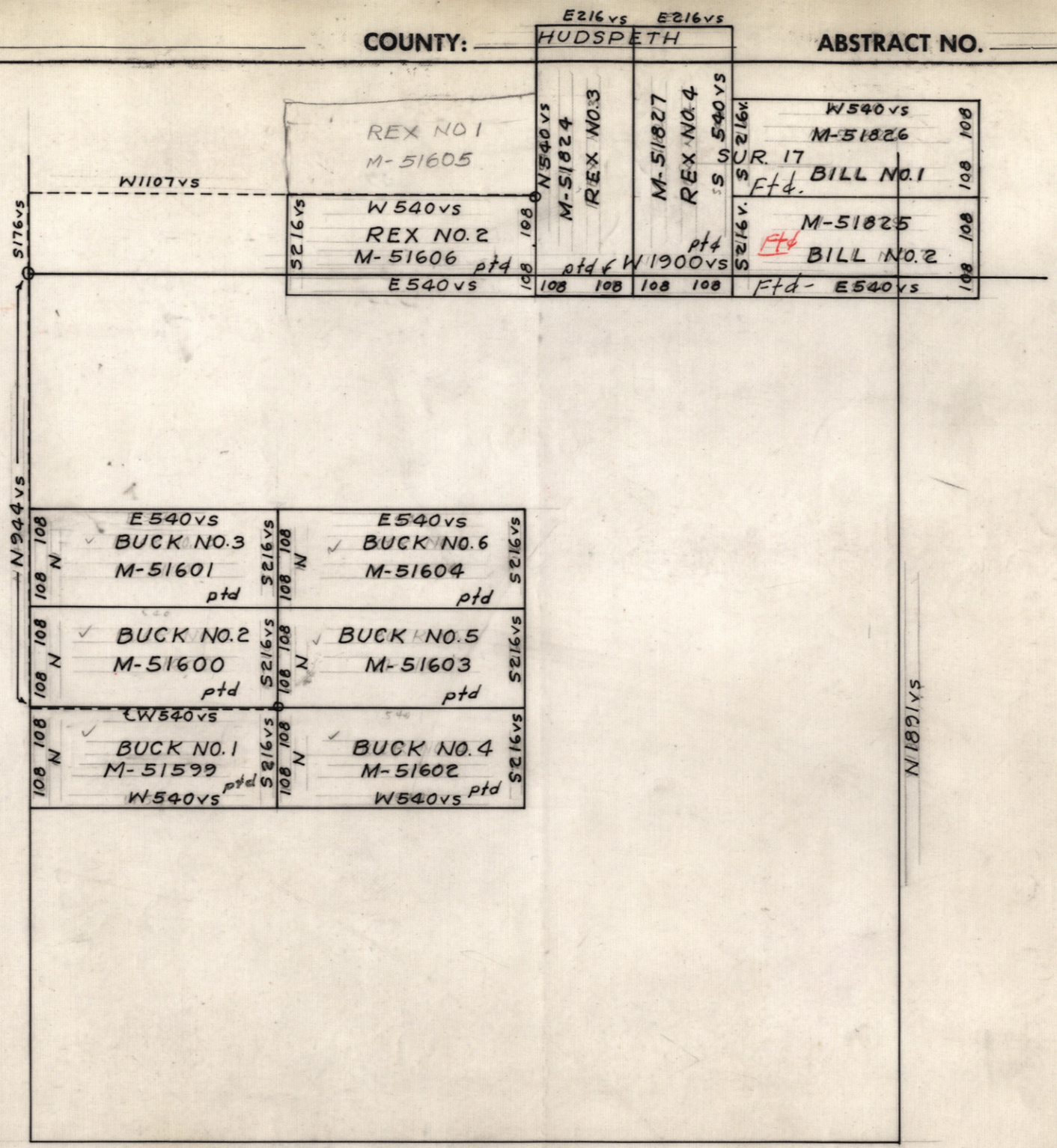

SUR. 20, BLK. 56 PSL
SUR. JULY 1900 BY A. H. PARKER

15 mi. S86°E of Sierra Blanca

SCALE: 1 INCH = 300 VARAS

REVISED TO: AUG. 3, 1900

FILE: 140117 & VOL. 4 P. 313
R. B.

CLASSIFICATION: _____ COUNTY: HUDSPETH ABSTRACT NO. 5200

SUR. 21, BLK. 56 TSP. 8

SUR. JULY 1900 by A. H. PARKER

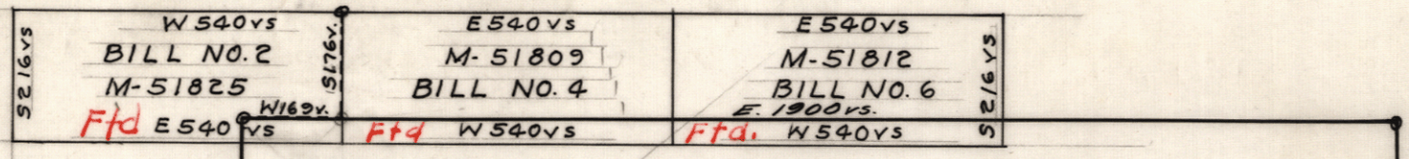

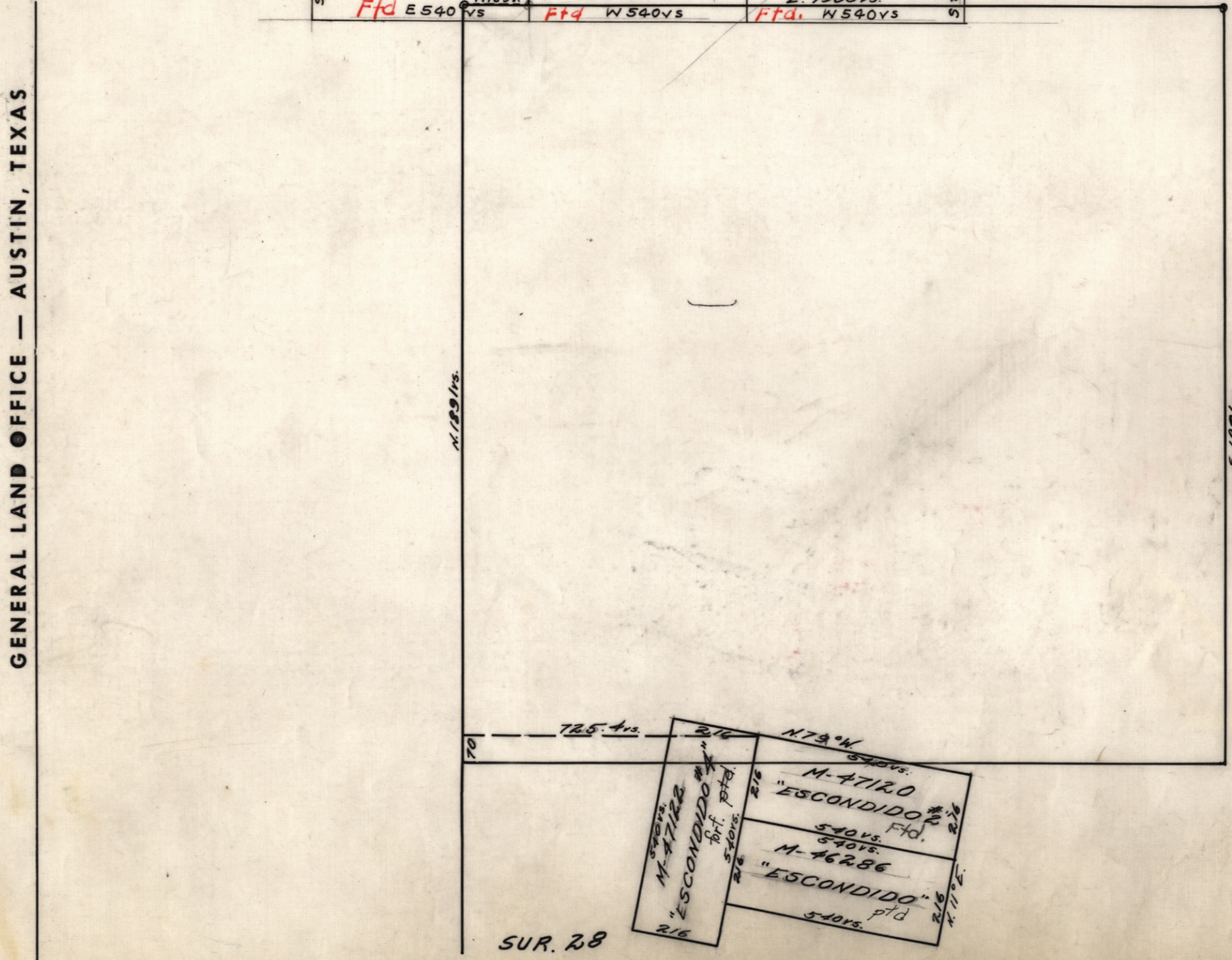

GENERAL LAND OFFICE — AUSTIN, TEXAS

SHEET — OF — SHEETS

SCALE: 1 INCH = 300 VARAS

REVISED TO: APRIL 22, 1958

FILE: 140118

CLASSIFICATION: _____ COUNTY: Hudspeth ABSTRACT NO. 5205

M-37259 LOYCE NO. 2 Abs. 6120 ptd.
M-37260 LOYCE NO. 1 Abs. 6121 ptd.
M-39587 LOYCE NO. 6 Abs. 6128 ptd.

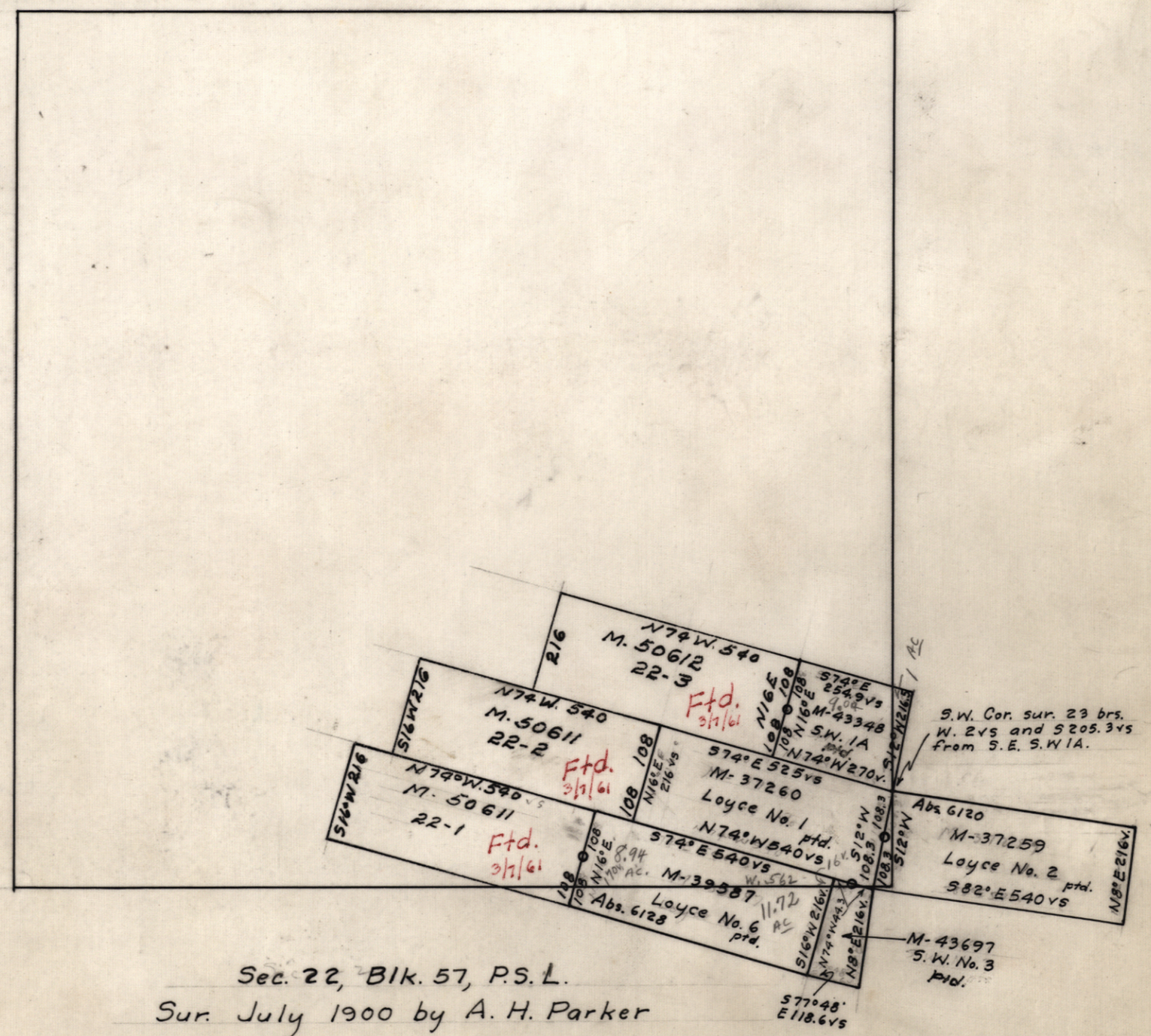

Sec. 22, Blk. 57, P.S.L.
Sur. July 1900 by A. H. Parker

11 mi. S83°E from Sierra Blanco

GENERAL LAND OFFICE — AUSTIN, TEXAS

SHEET 1 OF 1 SHEETS

N

SCALE: 1 INCH = 300 VARAS

REVISED TO: _____ FILE: 140123

R.B.

CLASSIFICATION: _____ COUNTY: Hudspeth ABSTRACT NO. 5216

GENERAL LAND OFFICE — AUSTIN, TEXAS

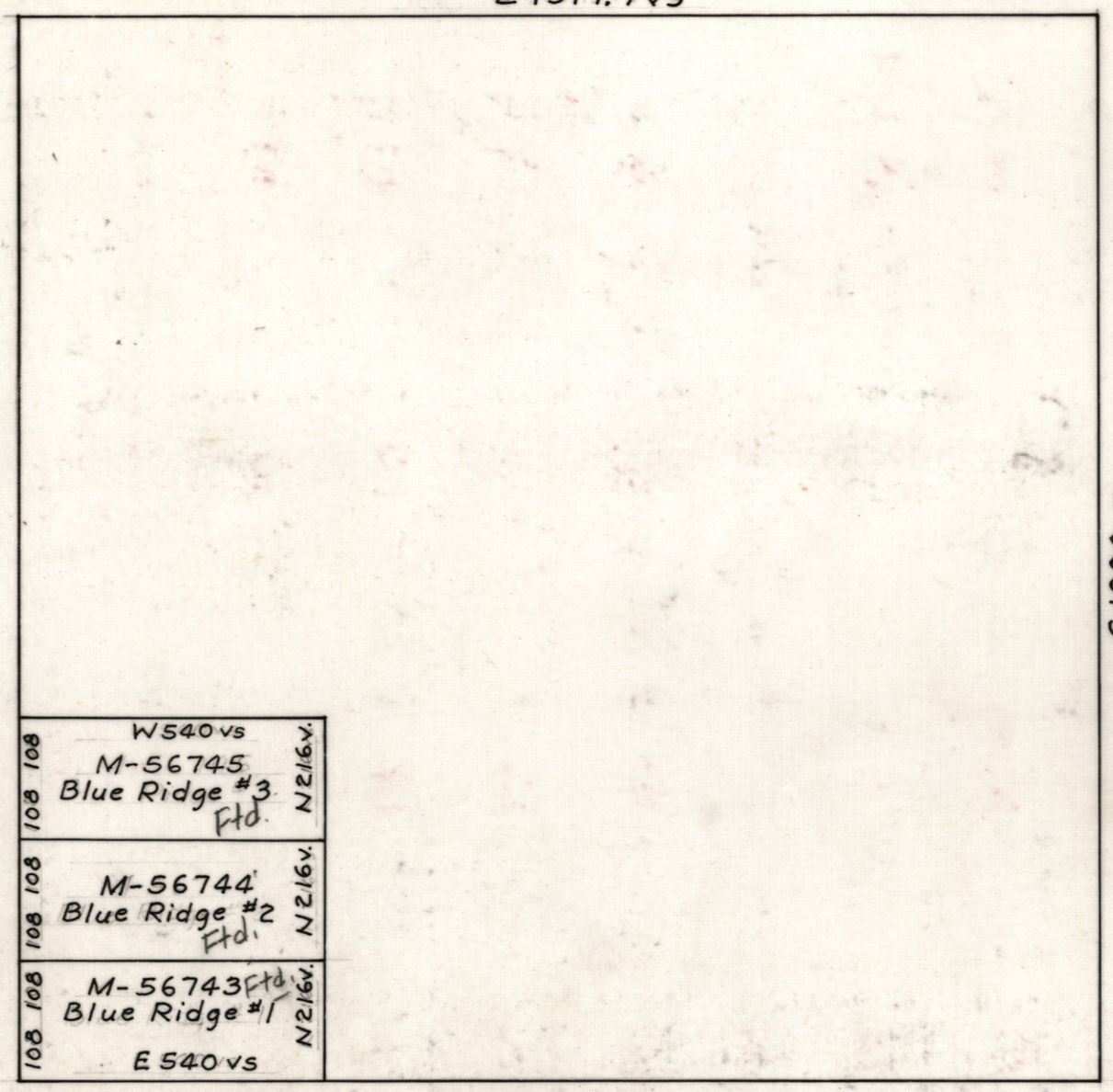

Sec. 14, Blk. 1, Tex. Mex. Ry. Co.
Sur. Aug. 28, 1882 By G. N. Marshall

35 mi. S 41° E of Sierra Blanca

REVISED TO: Aug. 13, 1964 FILE: 135219

R.B.

SHEET — OF — SHEETS

SCALE: 1 INCH = 300 VARAS

CLASSIFICATION: _____ COUNTY: HUDSPETH ABSTRACT NO. 5221

GENERAL LAND OFFICE — AUSTIN, TEXAS

SHEET — OF — SHEETS



M-815
Sur. 246
S 59½° E 54 vs
S 30½° W 207 vs
N 59½° W 54 vs
N 30½° E 207 vs
S 59½° E 54 vs

Abs. 1287

SUR. 28, BLK. 66, TSP. 8, T. & P. RY. CO.
SUR. FEB. 21, 1879 BY JACOB KUECHLER

S 70° E 27 mi from Sierra Blanca
Plat in Min File 50690

N

SCALE: 1 INCH = 300 VARAS

REVISED TO: JULY 9, 1959

FILE: 135224 & S-28371

J.R.B. R.B.

CLASSIFICATION: _____ COUNTY: HUDSPETH ABSTRACT NO. 5243

GENERAL LAND OFFICE — AUSTIN, TEXAS

SHEET — OF — SHEETS

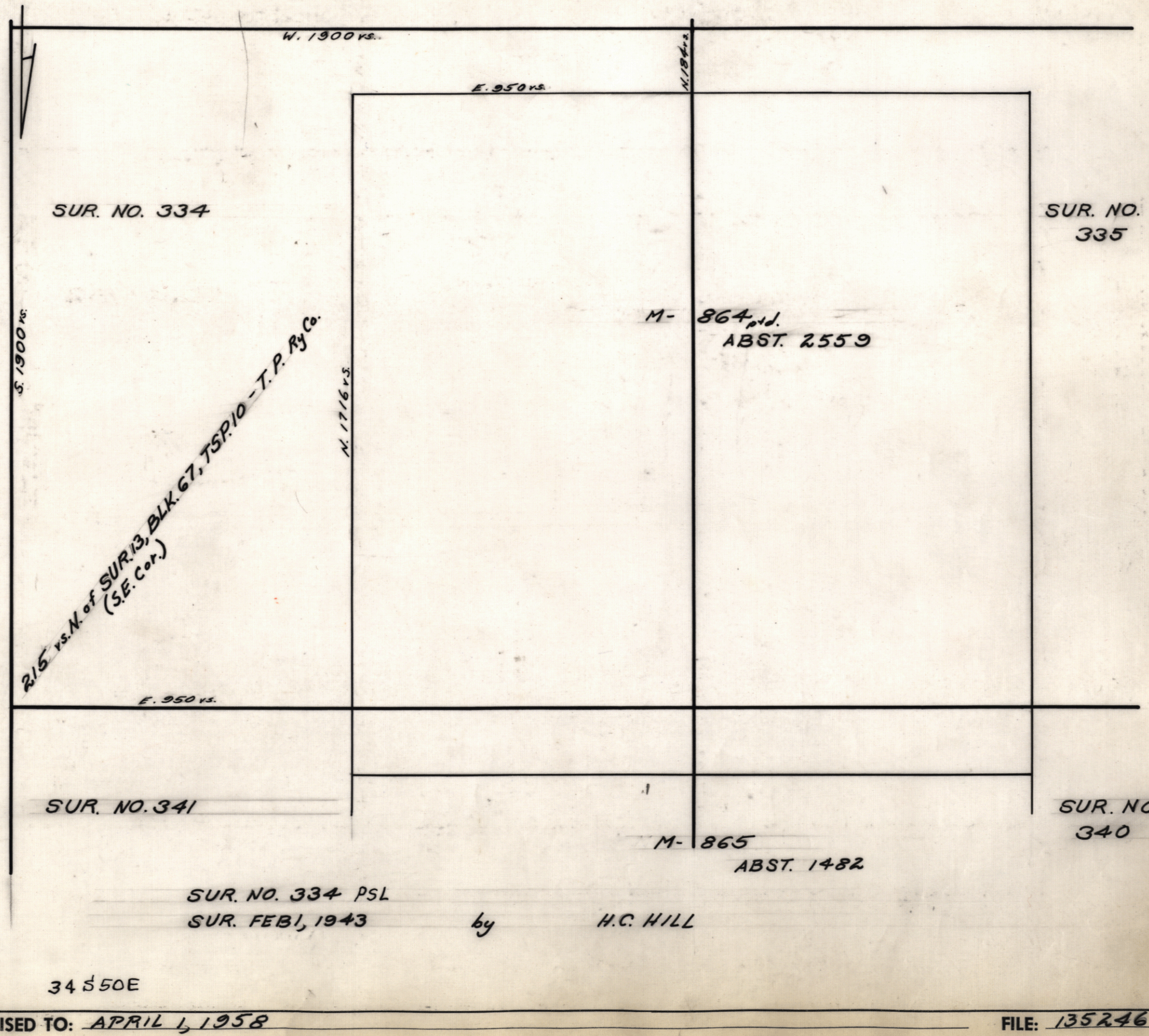

SCALE: 1 INCH = 300 VARAS

REVISED TO: APRIL 1, 1958 FILE: 135246

CLASSIFICATION: _____ COUNTY: HUDSPETH ABSTRACT NO. 5244

GENERAL LAND OFFICE — AUSTIN, TEXAS

SHEET — OF — SHEETS

SUR. NO. 334

M- 864
ABST. 2559
ptd.

SUR. NO. 335

W. 9501vs.

N. 1716vs.

E. 1900vs.

SUR. NO. 341

M- 865 ptd.
ABST. 1482

S. 1900vs.

N. 1900vs.

N. 1900vs.

S. 1900vs.

SUR. NO. 340

215vs. N. of BLK. 67, T.S.P.10 — T.P. Ry. Co. (S.E. Cor.)

E. 950vs.

W. 1900vs.

SUR. NO. 341 P.S.L.
SUR. FEB 1, 1943 by H.C. HILL

34 S 50 E

SCALE: 1 INCH = ____ VARAS

REVISED TO: MARCH 30, 1958

FILE: 135244

CLASSIFICATION: _____ COUNTY: HUDSPETH ABSTRACT NO. 5270

M-39583 Abs. 6124 "DAVID NO. 1"
M-39584 Abs. 6125 "DAVID NO. 2
M-39583 Abs. 6126 "DAVID NO. 3
M-39586 Abs. 6127 "DAVID NO. 4

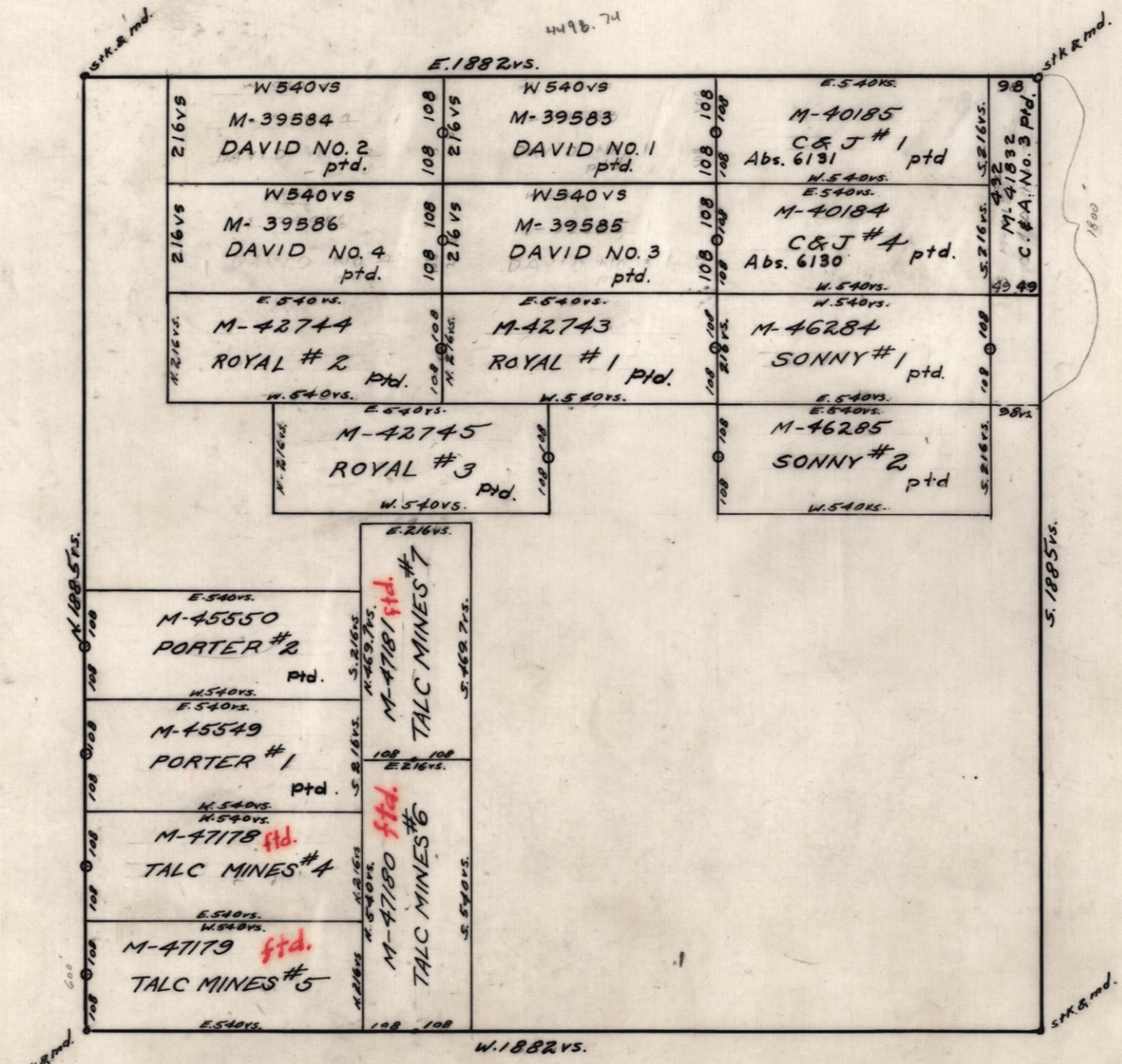

SUR. NO. 8, BLK. NO. 67, T.S.P. 8 T.&P. Ry. Co.
SUR. FEB. 22, 1879 by JACOB KUECHLER

GENERAL LAND OFFICE — AUSTIN, TEXAS

SHEET — OF — SHEETS

SCALE: 1 INCH = 300 VARAS

REVISED TO: APRIL 17, 1958; Feb. 24, 1959 FILE: 140128

R.B.

CLASSIFICATION: _____ COUNTY: Hudspeth ABSTRACT NO. 5274

GENERAL LAND OFFICE — AUSTIN, TEXAS



Sur. 6, Blk. 68, Tsp. 8, T. & P. Ry. Co.
Sur. Feb. 18, 1879 By Jacob Kuechler

13½ mi. S75°E of Sierra Blanca

REVISED TO: Jan. 4, 1962 FILE: 140132

R. B.

SHEET ___ OF ___ SHEETS

SCALE: 1 INCH = ___ VARAS

CLASSIFICATION: _____ COUNTY: Hudspeth ABSTRACT NO. 5277

GENERAL LAND OFFICE — AUSTIN, TEXAS

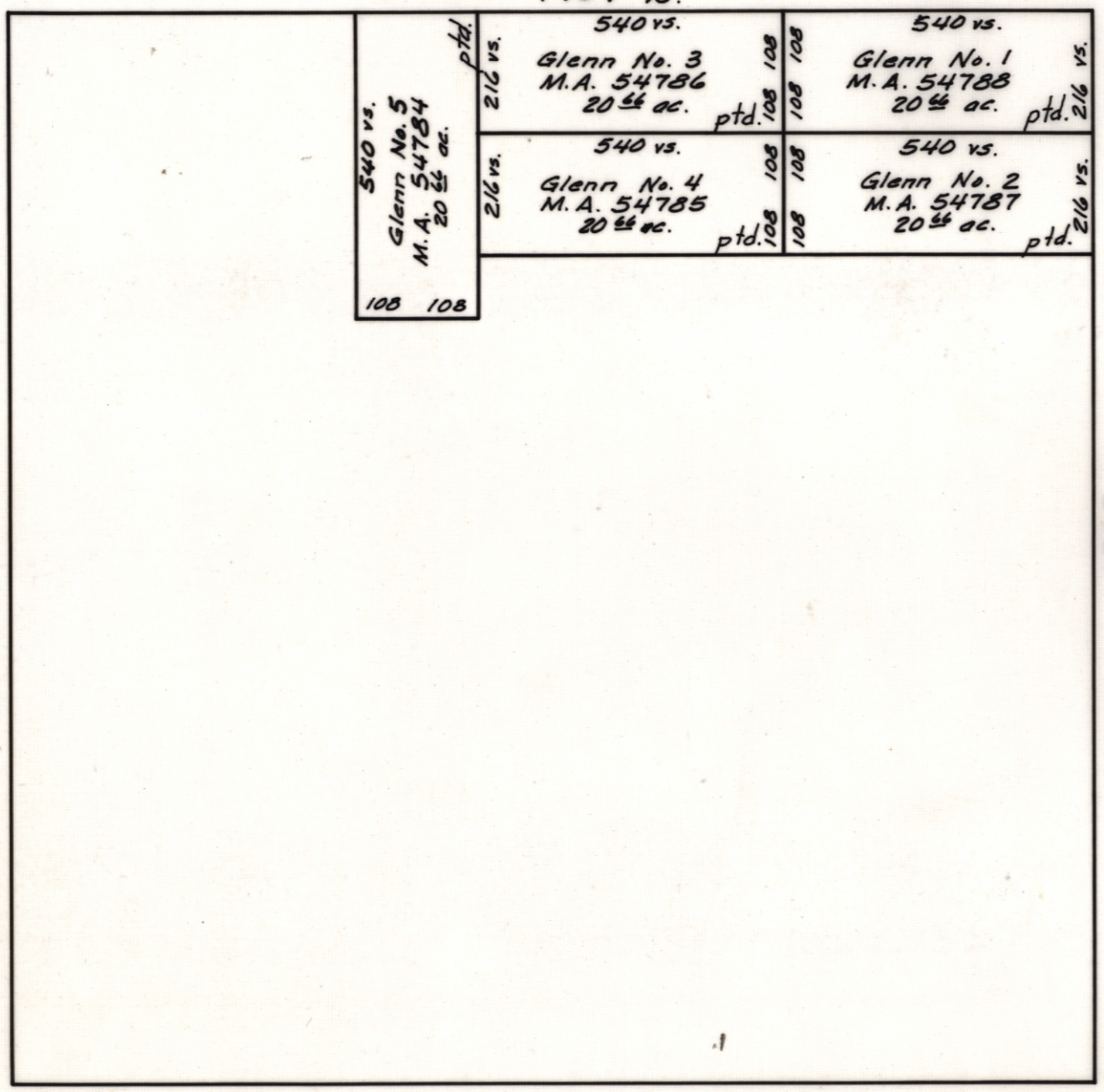

Sur. 12, Blk. 68, T-8, T. & P. Ry. Co.
Sur. Feb. 18, 1879 By Jacob Kuechler

SHEET 1 OF 1 SHEETS

SCALE: 1 INCH = 300 VARAS

REVISED TO: 4/15/77 FILE: 140135

CLASSIFICATION: _____ COUNTY: HUDSPETH ABSTRACT NO. 5279

GENERAL LAND OFFICE — AUSTIN, TEXAS

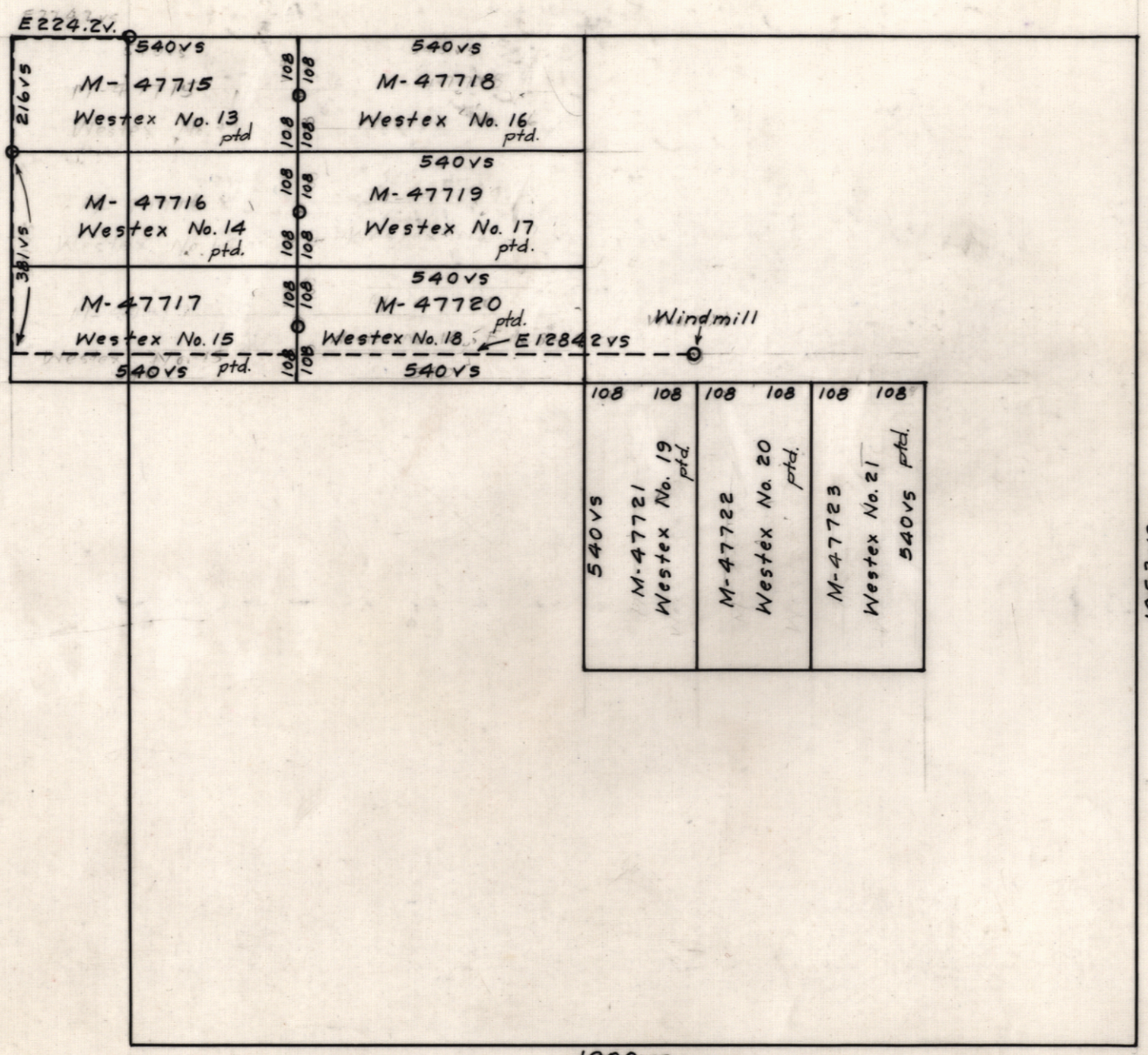

SUR. 27, BLK. 56, PSL,
SUR. JULY 1900 BY A. H. PARKER

SHEET 1 OF 1 SHEETS

N

SCALE: 1 INCH = 300 VARAS

REVISED TO: _____ FILE: 140137

R. B.

CLASSIFICATION: _____ COUNTY: HUDSPETH ABSTRACT NO. 5280

GENERAL LAND OFFICE — AUSTIN, TEXAS

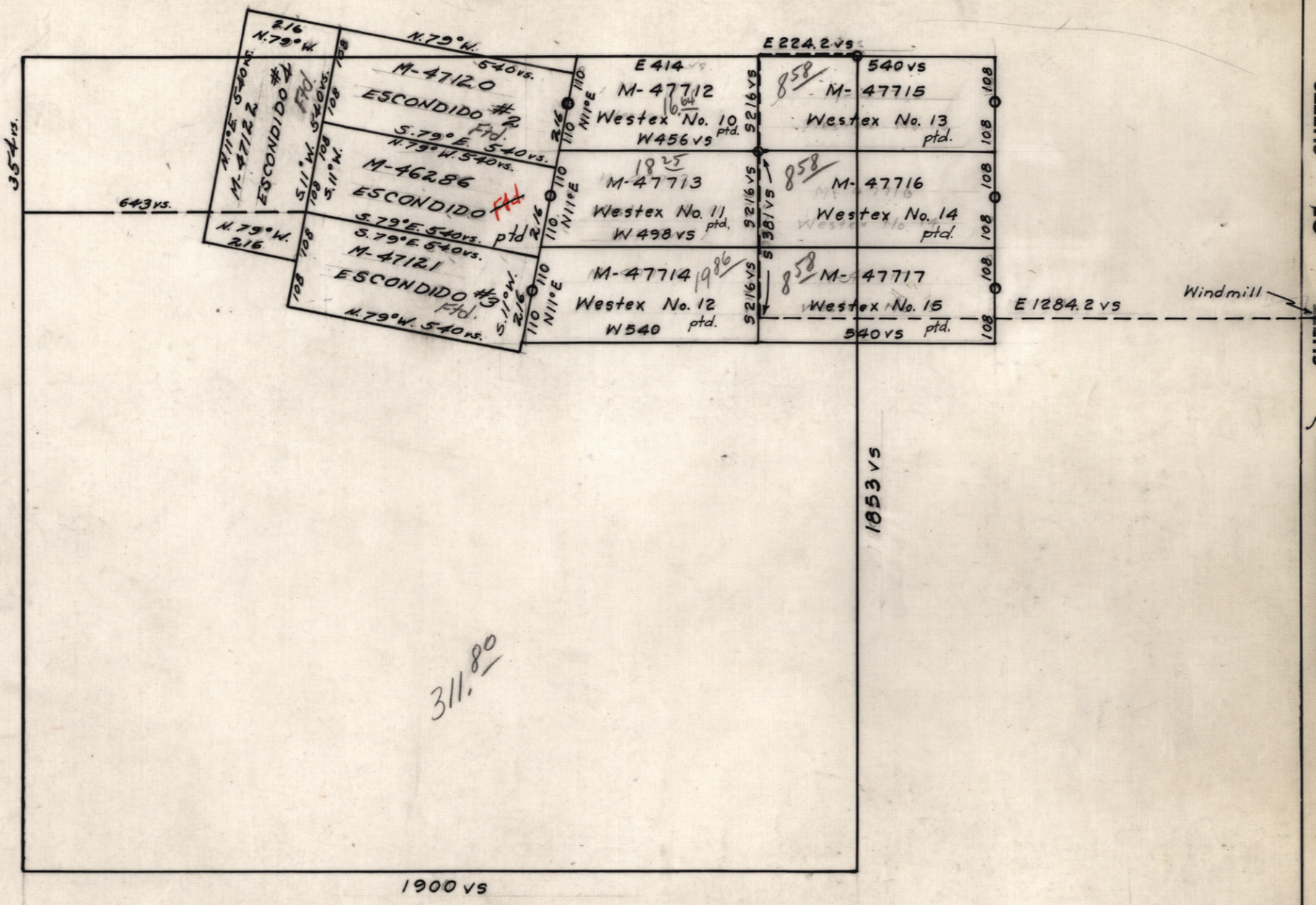

SUR. 28, BLK. 56,
SUR. JULY 1900 BY A. H. PARKER

SHEET OF SHEETS

N

SCALE: 1 INCH = 300 VARAS

REVISED TO: 4/15/77 FILE: 140138

R. B.

CLASSIFICATION: _____ COUNTY: HUDSPETH ABSTRACT NO. 5358 & 5890

GENERAL LAND OFFICE — AUSTIN, TEXAS

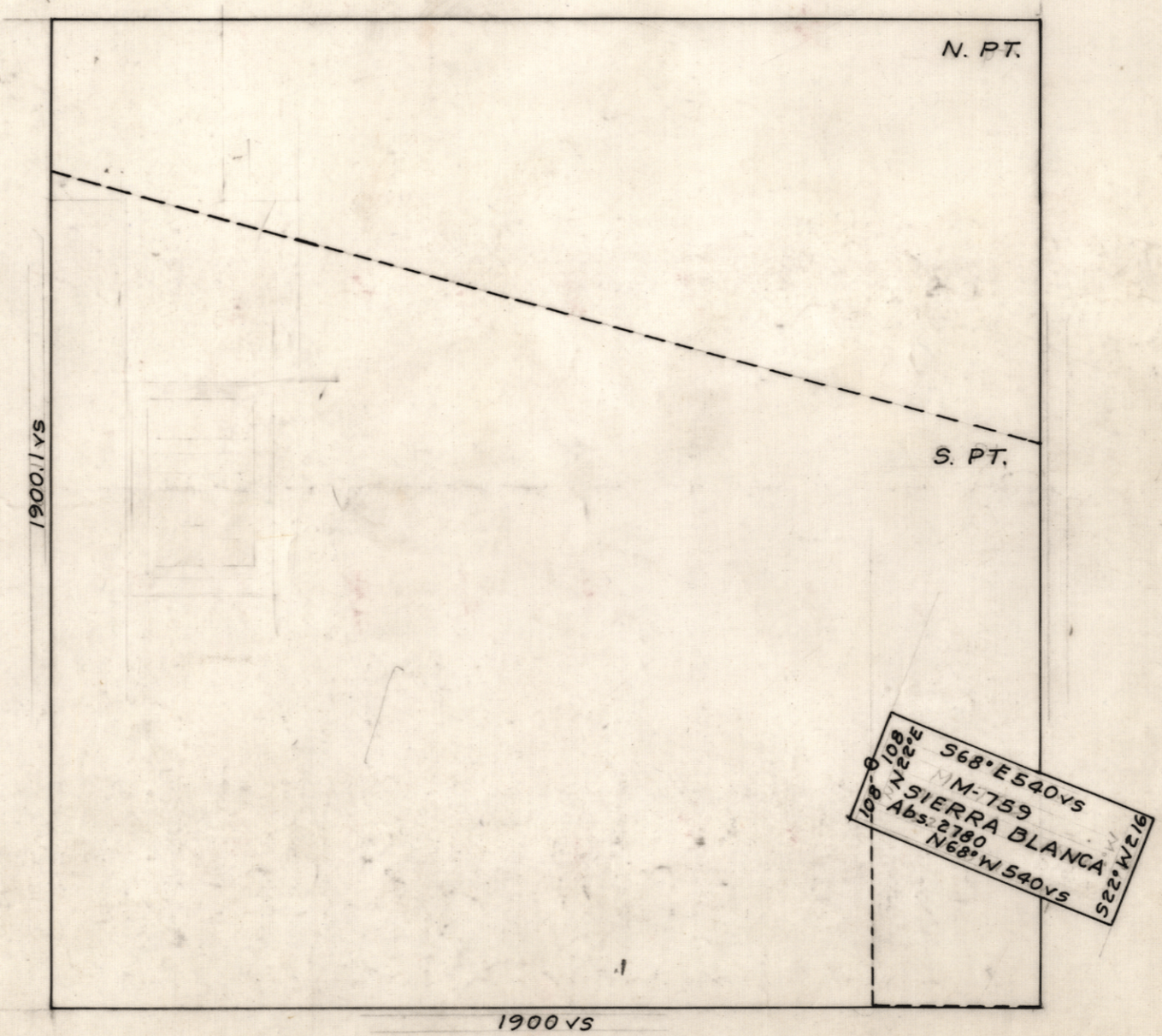

N. Pt. SUR. 4, PSL BLK. 61½, HUDSPETH CO.
SUR. DEC. 1, 1947 BY J. W. CARTER
S. PT. SUR. MAY 1, 1946 BY W. F. SOWELL

1½ mi. N74° W. from Sierra Blanca

SHEET — OF — SHEETS

N

SCALE: 1 INCH = 300 VARAS

REVISED TO: May 8, 1959

FILE: 144720 & 151721

R. B.

CLASSIFICATION: _____ COUNTY: Hudspeth ABSTRACT NO. 5398

M-34, Abst. 1731, "Southern Pacific" (There is also a Ftd. M-34)
M-46, Abst. 1559, "First Chance" (There is also a Ftd. M-46 in Edwards Co.)
M-47, Abst. 1560, "Last Chance" (There is also a Ftd. M-47 in Edwards Co.)

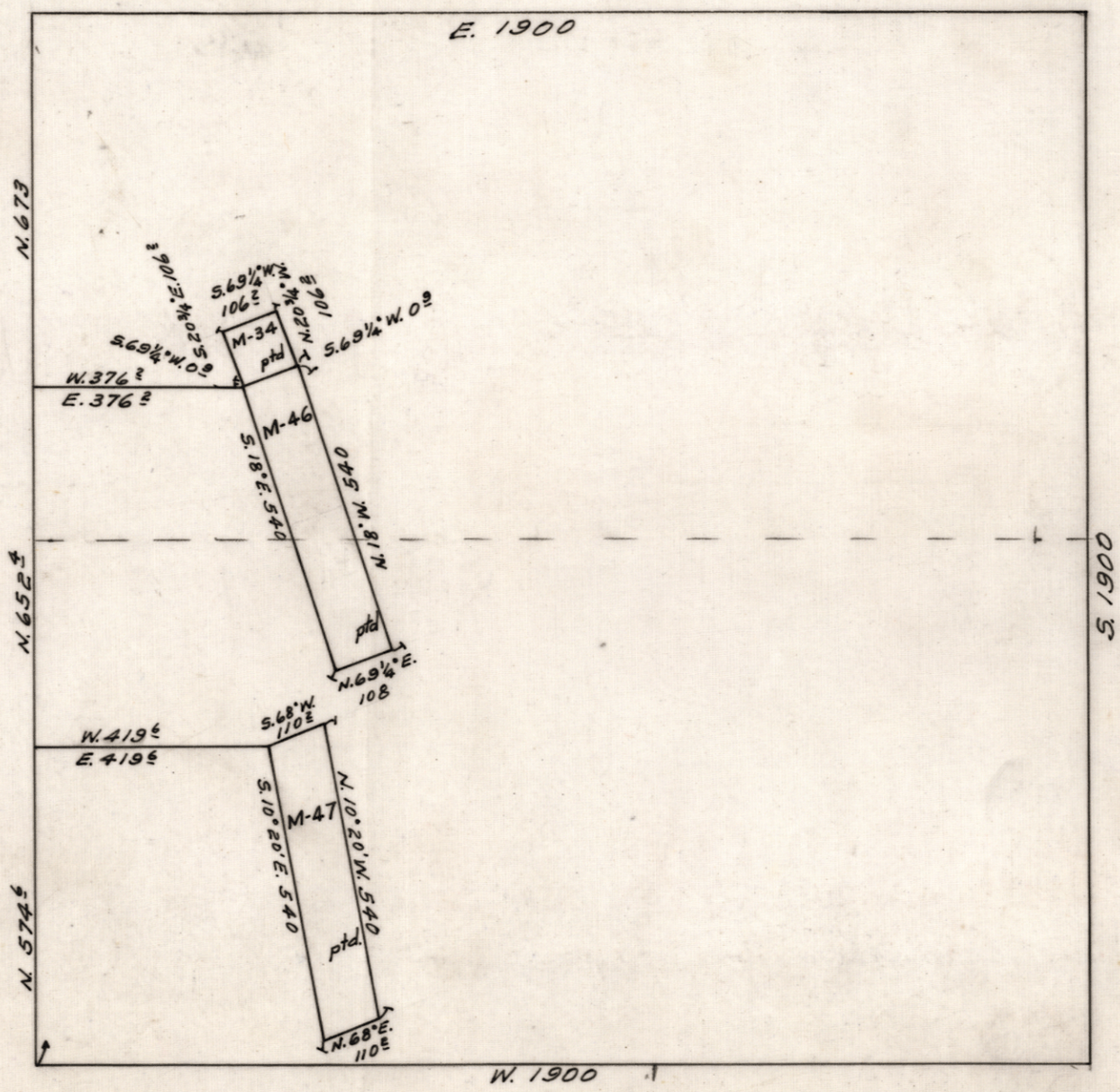

Sec. 48, Blk. 72, Tsp. 7, T. & P. Ry. Co.
Sur. 28 July 1947 by W. F. Sowell - ptd.

GENERAL LAND OFFICE — AUSTIN, TEXAS

SHEET 1 OF 1 SHEETS

SCALE: 1 INCH = 300 VARAS

REVISED TO: 31 Dec 57.

FILE: 143427

CLASSIFICATION: _____ COUNTY: Hudspeth ABSTRACT NO. 5551

GENERAL LAND OFFICE — AUSTIN, TEXAS



Sec. 6, Blk. 68, T. & P. Ry. Co.
Sur. Feb. 20, 1879 By Jacob Kuechler

24 mi. S 34° E from Sierra Blanca

REVISED TO: Aug. 13, 1964 FILE: 146257

R. B.

SCALE: 1 INCH = 300 VARAS

SHEET ___ OF ___ SHEETS

CLASSIFICATION: _____ COUNTY: HUDSPETH ABSTRACT NO. 5574

GENERAL LAND OFFICE — AUSTIN, TEXAS

M-567	ABST.	3007	"BLACK KETTLE No. 1"
M-568	"	3008	" " No. 2"
M-569	"	3009	" " No. 3"
M-911	"	2135	" LULA BEE No. 1"
M-912	"	2136	" " No. 2"

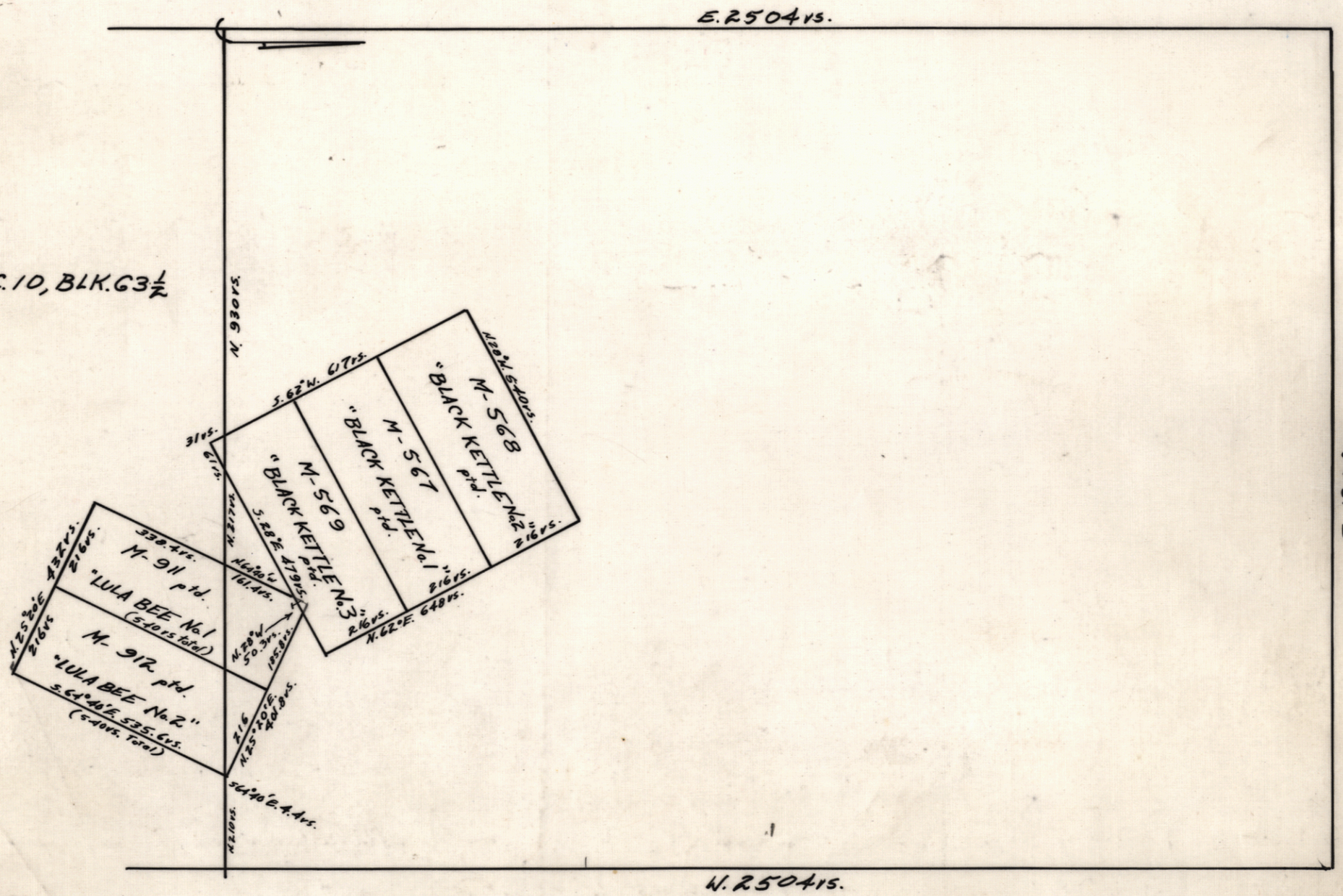

SUR. 6, BLK. 62½ P.S.L.
SUR. OCT. 27, 1945 by W. F. SOWELL

SHEET ___ OF ___ SHEETS

SCALE: 1 INCH = 300 VARAS

REVISED TO: MARCH 12, 1958 FILE: 144834

CLASSIFICATION: _____ COUNTY: HUDSPETH ABSTRACT NO. 5578

M-750 ABST. 2779 "LITTLE LIGHTNING"
M-799 " 6500 "LITTLE LIGHTNING #2"

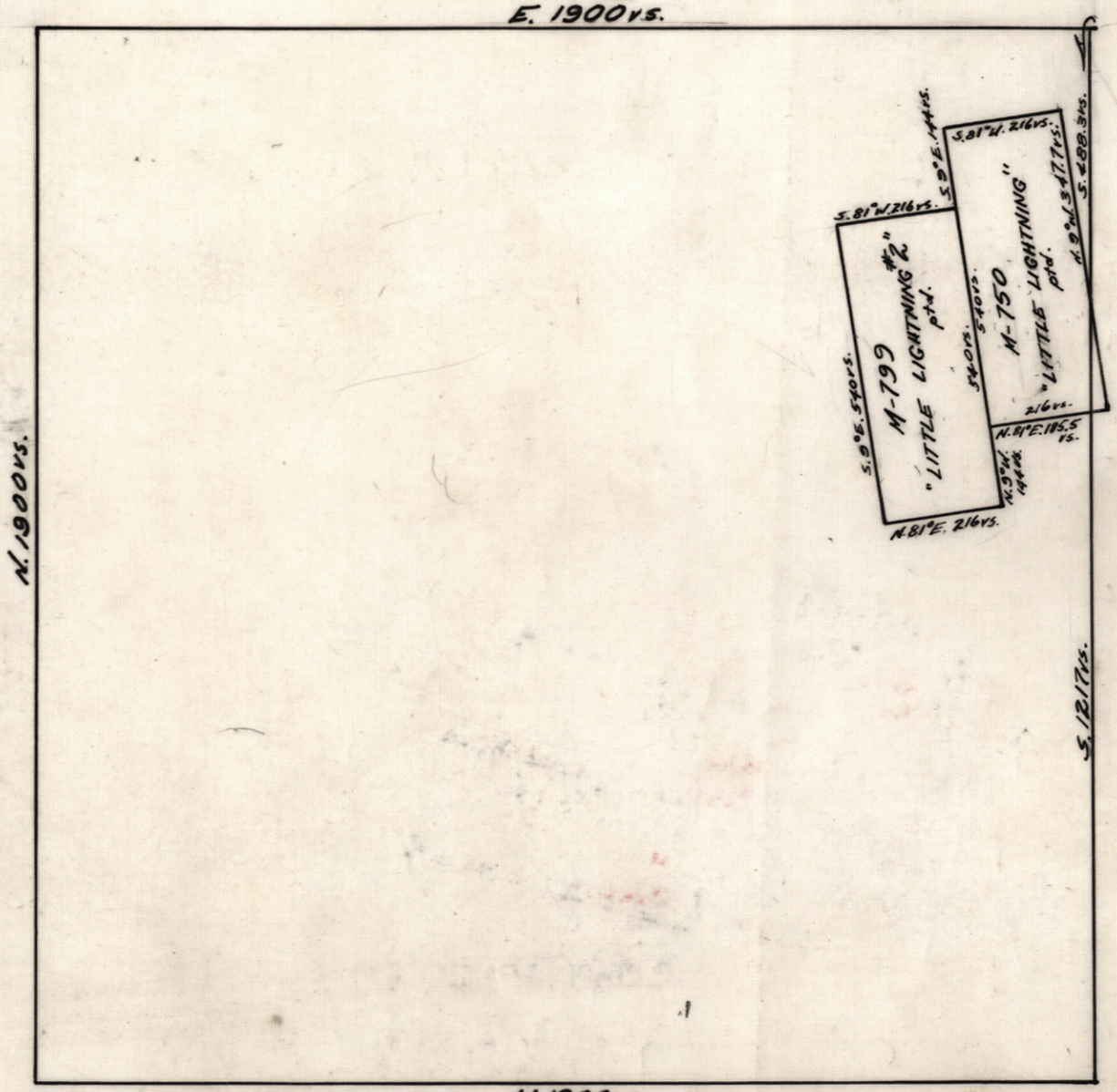

SUR. 2, BLK. 63½ P.S.L.
SUR. OCT 10, 1945 by W.F. SOWELL

GENERAL LAND OFFICE — AUSTIN, TEXAS

SHEET — OF — SHEETS

SCALE: 1 INCH = 300 VARAS

REVISED TO: March 14, 1958 FILE: 144838

CLASSIFICATION: _____ COUNTY: HUDSPETH ABSTRACT NO. 5986

GENERAL LAND OFFICE — AUSTIN, TEXAS



SUR. 18, BLK. 66, TSP 8, T. & P. RY. CO.
SUR. OCT. 6, 1932 BY H. L. GEORGE

4½ mi. N 78° W from Van Horn

SHEET — OF — SHEETS

SCALE: 1 INCH = 300 VARAS

REVISED TO: JUNE 4, 1959 FILE: 133854

R. B.

CLASSIFICATION: _____ COUNTY: HUDSPETH ABSTRACT NO. 5997

GENERAL LAND OFFICE — AUSTIN, TEXAS



SUR. 3, BLK. 67½ PSL
SUR. JULY 1900 BY A. H. PARKER

6 mi. S40°W. from Sierra Blanca.

SHEET — OF — SHEETS

SCALE: 1 INCH = 300 VARAS

REVISED TO: JAN. 3, 1961 FILE: 146682

R.B.

CLASSIFICATION: _____ COUNTY: HUDSPETH ABSTRACT NO. 6005-6009

M-911	ABST.	2135	"LULA BEE No. 1"
M-912	"	2136	" " No. 2"
M-914	"	2138	" " No 4"
M-762	"	3778	"TAMA"

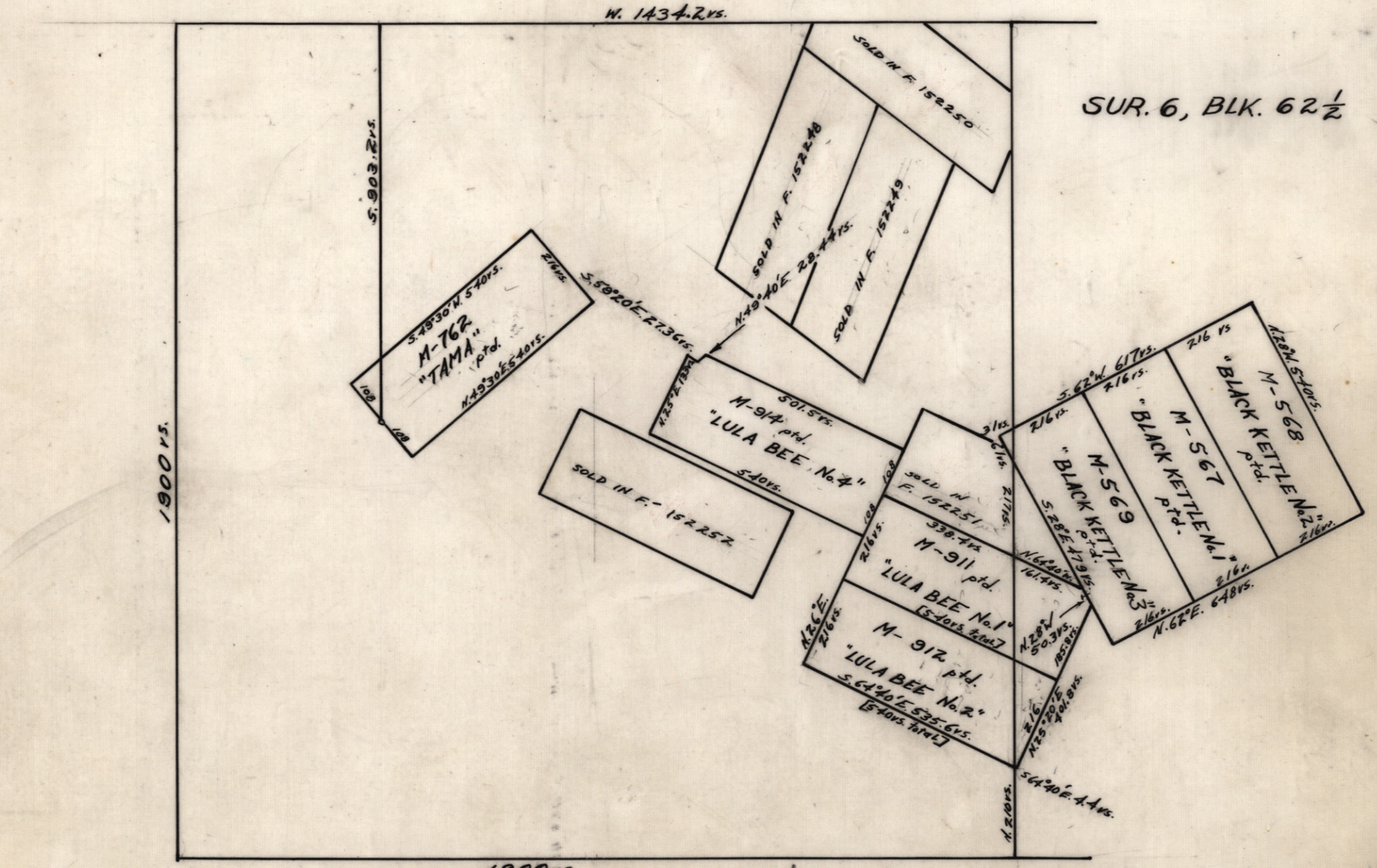

SUR. 10, BLK 63½ P.S.L.

SUR. JULY, 1900 by A. H. PARKER

GENERAL LAND OFFICE — AUSTIN, TEXAS

SHEET — OF — SHEETS

SCALE: 1 INCH = 300 VARAS

REVISED TO: MARCH 12, 1958

FILE: 152248-152252
127413

CLASSIFICATION: _____ COUNTY: HUDSPETH ABSTRACT NO. 6117

GENERAL LAND OFFICE — AUSTIN, TEXAS

SHEET ___ OF ___ SHEETS

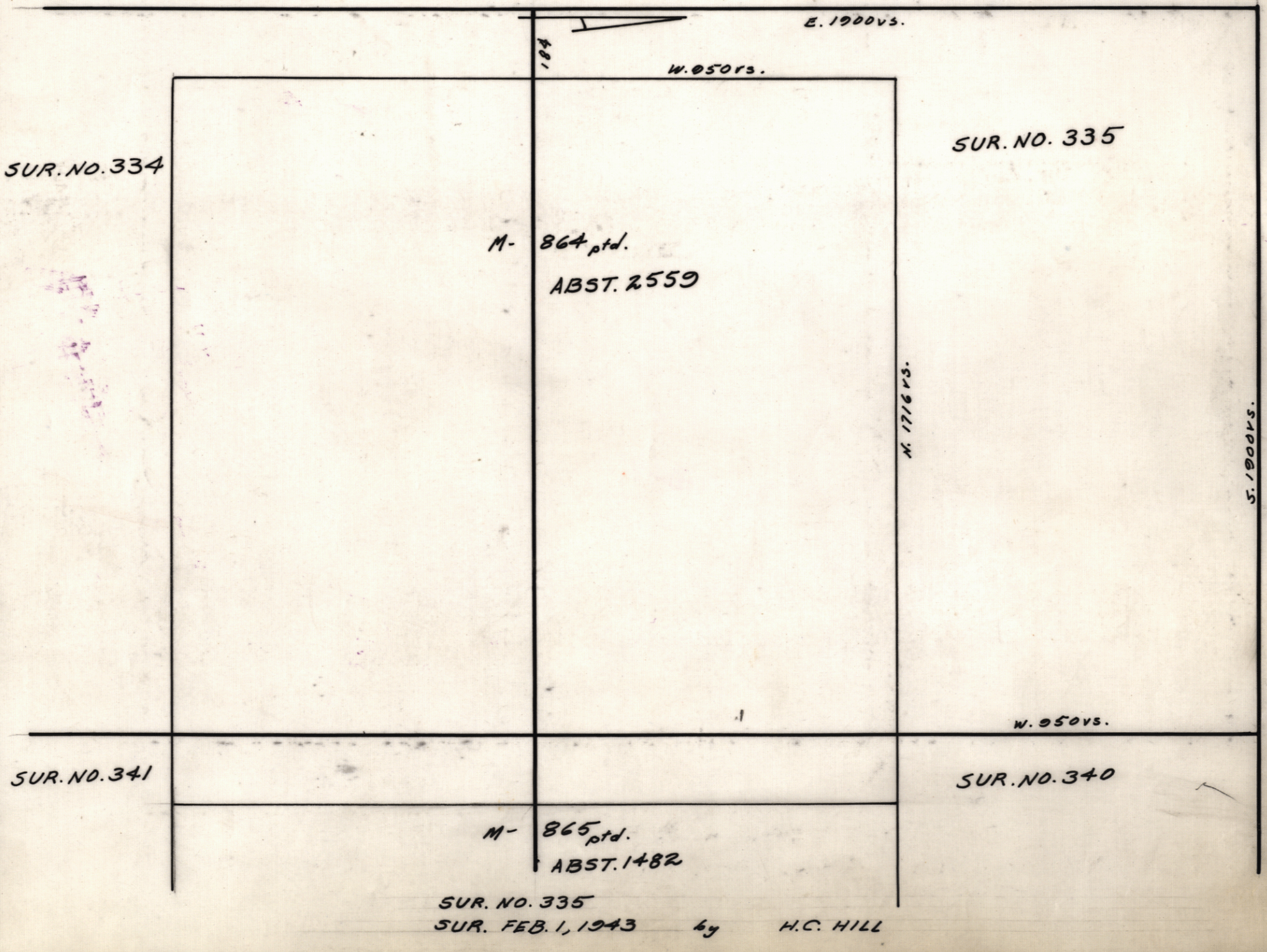

SCALE: 1 INCH = 300 VARAS

REVISED TO: APRIL 1, 1958

FILE: 135205

CLASSIFICATION: _____ COUNTY: HUDSPETH ABSTRACT NO. 6122

GENERAL LAND OFFICE — AUSTIN, TEXAS

SHEET — OF — SHEETS

SCALE: 1 INCH = 300 VARAS

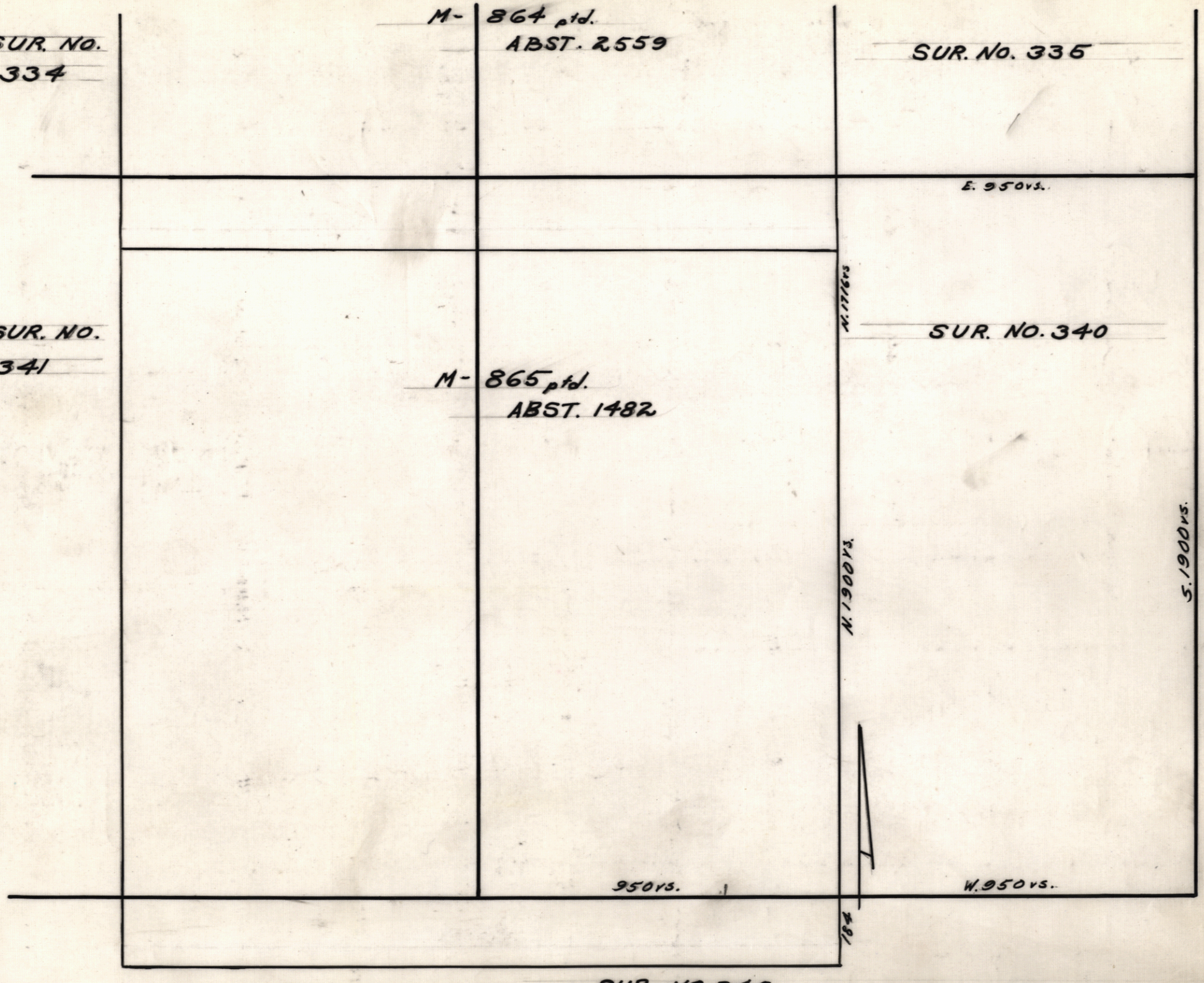

SUR. FEB. 1, 1943 by H.C. HILL

REVISED TO: APRIL 1, 1958

FILE: 135210

CLASSIFICATION: _____ COUNTY: Hudspeth ABSTRACT NO 6117 & 6122

GENERAL LAND OFFICE — AUSTIN, TEXAS

BLK. 66, TSP. 9, T.&R. Ry.Co.

43 | 44 | 45 | 46

~ HUDSPETH CO. ~

~ CULBERSON CO. ~

1

12
BLK. 67, TSP. 10
T.&R. Ry. Co.

13

24

326 | 327 | 328 | 329

333 | 332 | 331 | 330

337

336

334 M-864 ptd. 335

M-865 ptd. 340

339

H.E. 9 | H.E. 11

H.E. 10 | H.E. 12

1900vrs. 950vrs. 215' 723vrs. 1127vrs.

SHEET — OF — SHEETS

SCALE: 1 INCH = 1000 VARAS

REVISED TO: APRIL 1, 1958

FILE: 135206 & 135210

CLASSIFICATION: _____ COUNTY: HUDSPETH ABSTRACT NO. 7250, 2847, 261, 269

M-9346 ABS. 6179 GYPSUM QUEEN #1
M-9347 ABS. 6180 " " #2
M-9348 ABS. 6178 " " #3

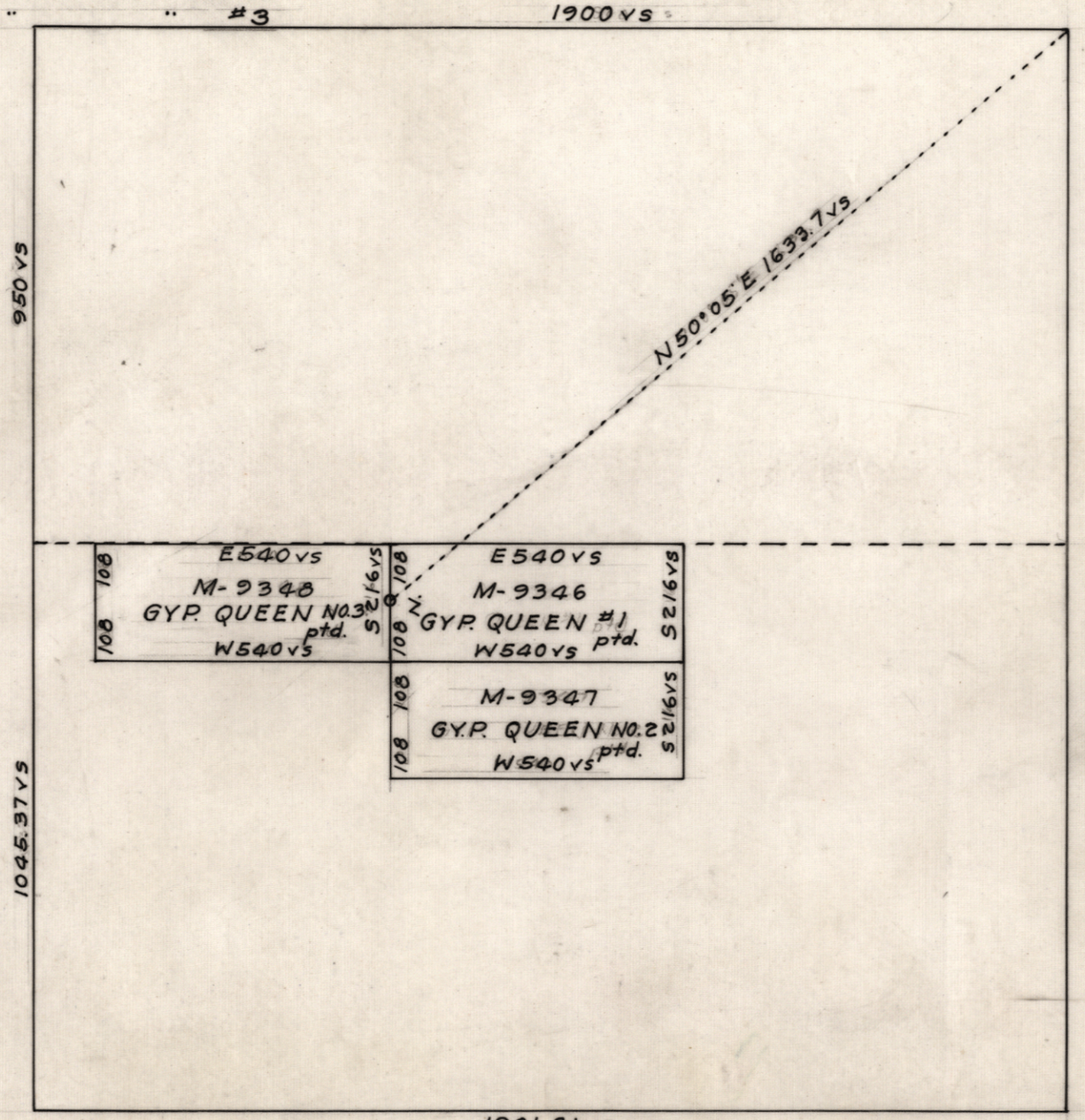

SUR. 24, BLK. 73 - T. & P. RY. CO. TSP. 7
S ½ SUR. AUG. 6, 1940 BY S. A. COLWELL
N ½ SUR. JUNE 13, 1911 BY A. S. ALBRO

65 mi. S 45° E from Sierra Blanca

GENERAL LAND OFFICE — AUSTIN, TEXAS

SHEET — OF — SHEETS

SCALE: 1 INCH = 300 VARAS

REVISED TO: Apr. 20, 1959

FILE: 105601 & 55646

R. B.

JEFF DAVIS

CLASSIFICATION: _____ COUNTY: Jeff Davis ABSTRACT NO. 2192

GENERAL LAND OFFICE — AUSTIN, TEXAS



SUR. 14, Blk. 2, T. & P. RY. CO.
SUR. December 1, 1908 by Paul McCombs

S 71° W 16 miles from Ft. Davis

REVISED TO: June 15, 1983 FILE: 93771

SHEET — OF — SHEETS

SCALE: 1 INCH = 300 VARAS

D.J.H.

CLASSIFICATION: _____ COUNTY: JEFF DAVIS ABSTRACT NO. 2890

GENERAL LAND OFFICE — AUSTIN, TEXAS

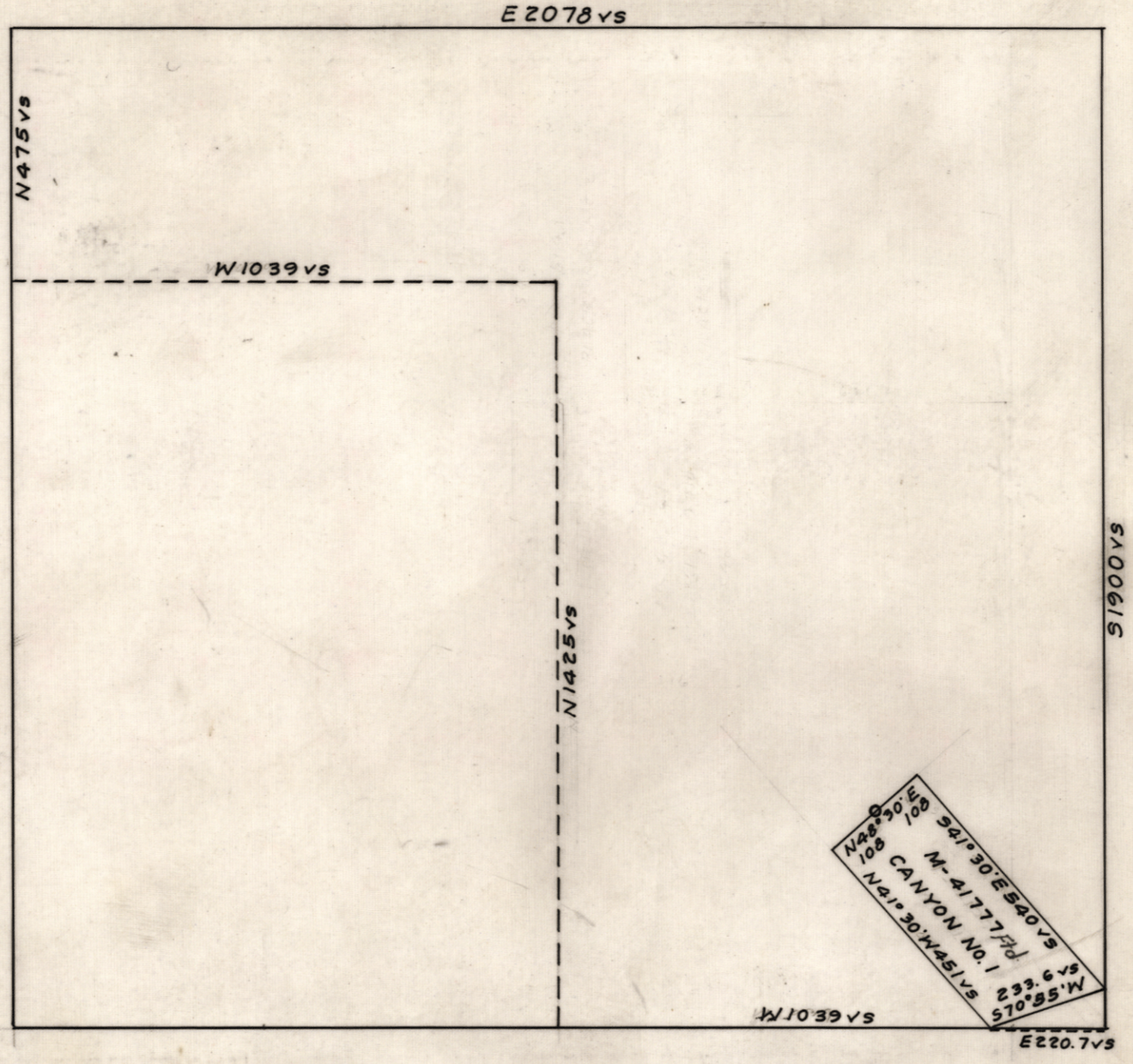

SUR. 38, BLK. 59, TSP. 9, T. & P. RY. CO.
SUR. NOV. 28, 29, 1945 BY ROBERT C. WITHERS

26 mi. N 60° W from Ft. Davis

SHEET — OF — SHEETS

N

SCALE: 1 INCH = 300 VARAS

REVISED TO: Feb. 24, 1959 FILE: 119641

CLASSIFICATION: _____ COUNTY: JEFF DAVIS ABSTRACT NO. 2891

GENERAL LAND OFFICE — AUSTIN, TEXAS

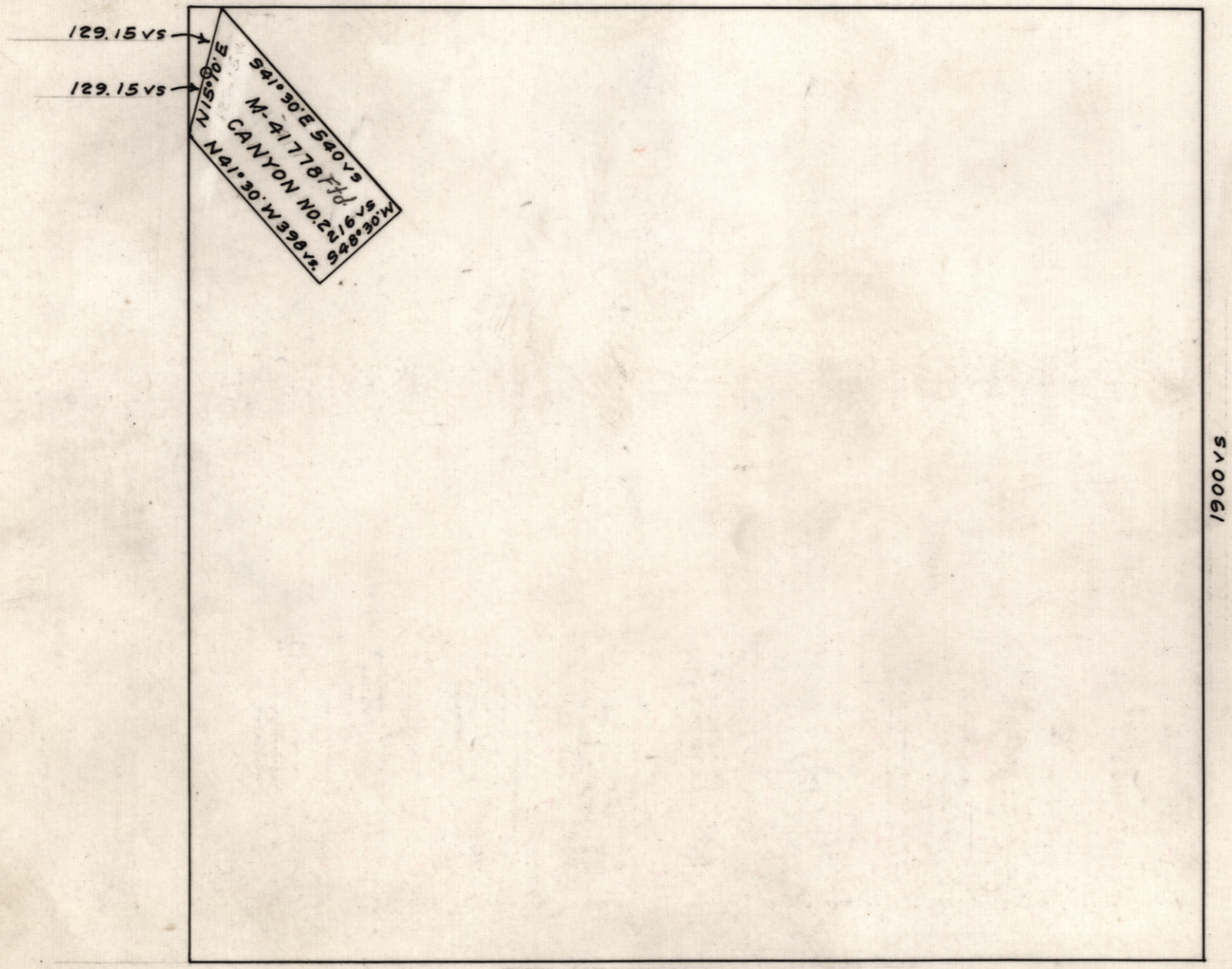

SUR. 48, BLK. 59, TSP. 9, T. & P. RY. CO.
SUR. MAR. 3, 1879 BY JACOB KUECHLER

23 mi. N 30° W from Ft. Davis

SCALE: 1 INCH = 300 VARAS

SHEET — OF — SHEETS

REVISED TO: Feb. 25, 1959

FILE: 119642

CLASSIFICATION: _____ COUNTY: JEFF DAVIS ABSTRACT NO. 2977

GENERAL LAND OFFICE — AUSTIN, TEXAS

SHEET — OF — SHEETS

SCALE: 1 INCH = 300 VARAS

1900 vs

1900 vs

172	216	216	216	216	216	216	216	216
540 vs GOOD LUCK No.9 ~~M-51872~~ Forfeited 3/28/62 86 86	GOOD LUCK No.8 ~~M-51867~~ See M-51867 Forfeited 3/28/62 108 108	GOOD LUCK No.7 ~~M-51868~~ Forfeited- 3/28/62 108 108	GOOD LUCK No.6 ~~M-51871~~ Forfeited 3/28/62 108 108	GOOD LUCK No.5 ~~M-51873~~ Forfeited/3/28/62 108 108	GOOD LUCK No.4 ~~M-51880~~ Forfeited 3/28/62 108 108	GOOD LUCK No.3 ~~M-51869~~ Forfeited 3/28/62 108 108	GOOD LUCK No.2 ~~M-51875~~ Forfeited/3/28/62 108 108	GOOD LUCK No.1 ~~M-51876~~ Forfeited 3/28/62 540 vs 108 108

See M-in file #51867 for release

SUR. NO. 6, BLK. WJG3, E.L. & R.R. RY. CO.
SUR. OCT. 31, 1881 BY W. J. GLENN

16 mi. S85° W from Ft. Davis

REVISED TO: Nov. 22, 1960

FILE: 123382

R.B.

PECOS COUNTY

CLASSIFICATION: _____ COUNTY: Pecos ABSTRACT NO. 473

GENERAL LAND OFFICE — AUSTIN, TEXAS

SHEET — OF — SHEETS

(N40°E 1900vs Claim Loc. Brg.)
N40°E 1900vs Corr. F.N.

216vs 28	216vs 29	216vs 30	216vs 31	216vs 32	216vs 33	216vs 34	216vs 35	172vs 36	
475vs				State Fee Land 147802			147871 ptd.	475vs	
19	20	21	22	23	24	25 (475.2 vs. SITES #25 as AMENDED 475.2 vs. 3-6-66)			
475vs	148477				147866	128.55 d	148546		475vs
10	11	12	13	14	15	16	17	18	
475vs				147867			147762	475vs	
1	2	3	4	5	6	7	8	9	
475vs				147803 ptd.			108340 ptd.	475vs	
216vs	216vs	216vs	216vs	216vs	216vs	216vs	216vs	172vs	

(N50°W 1900vs Claim Loc. Brg.)
N50°W 1900vs Corr. F.N.

S50°E 1900vs Corr. F.N.
(S50°E 1900vs Claim Loc. Brg.)

S40°W 1900vs Corr. F.N.
(S40°W 1900vs Claim Loc. Brg.)

Sur. 10, Blk. 10, H. & G.N. Ry. Co.
Sur. Nov. 21, 1890 By E. A. Giraud

Sites Claims Nos. 1-36 (excepting 26, 27 & NE/Pt. 25)
M-60752
Forfeited

Approx. 20 mi. N4°E of Ft. Stockton

-Files-
147803
148477
148546
147762
147802
147866-7
147871
108340

SCALE: 1 INCH = 300 VARAS

REVISED TO: July 7, 1967 - Nov. 24, 1967
C.E.C.

FILE: R.B.

CLASSIFICATION: _____ COUNTY: PECOS ABSTRACT NO. 546

GENERAL LAND OFFICE — AUSTIN, TEXAS

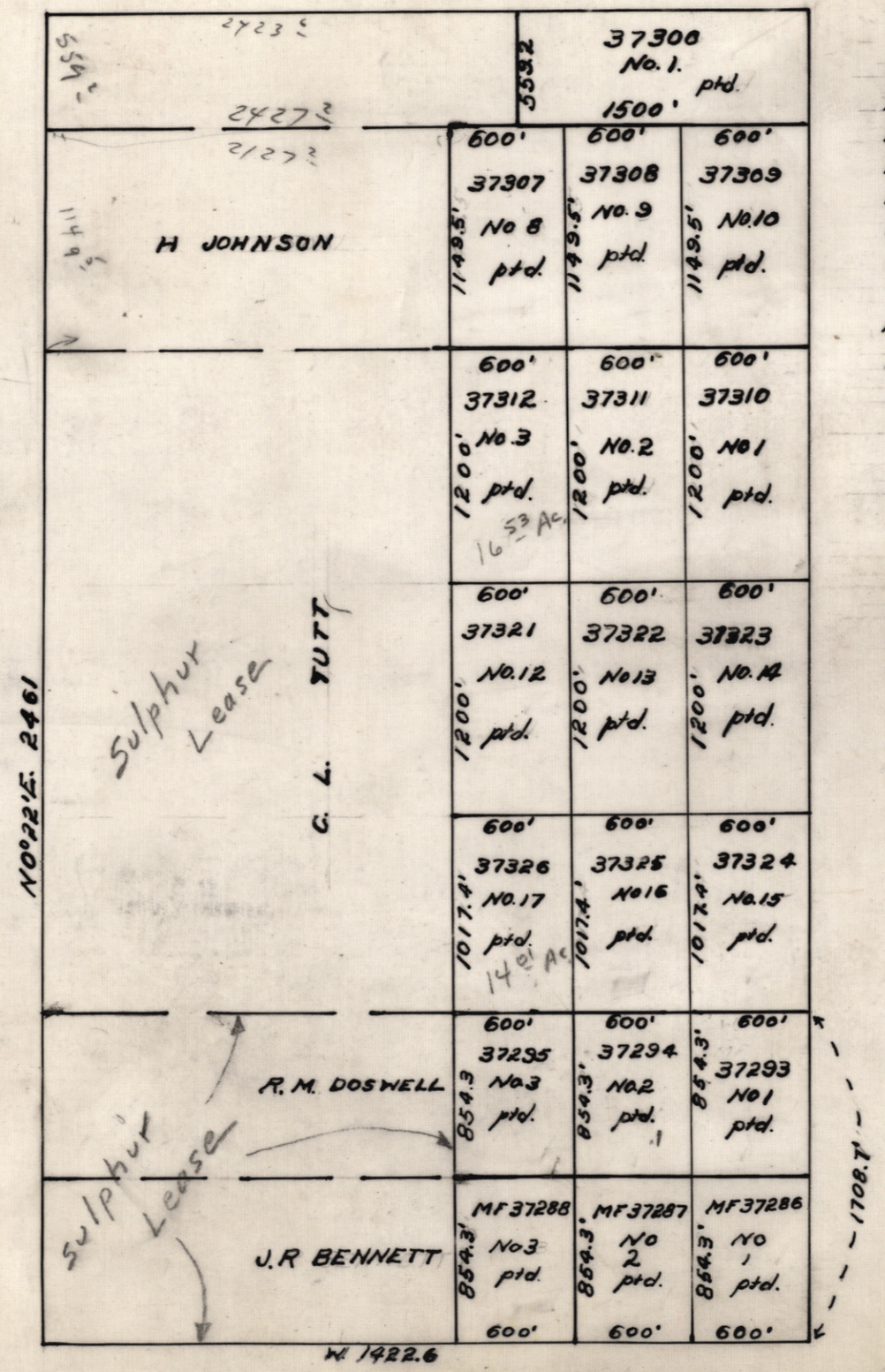

SUR. 1. BLK 202 A.A. BURDETT
SUR. APR. 22, 1910 A.N. LEA

M.F. 37300	ABST.	9511	H. JOHNSON	1
M.F. 37307	"	9512	"	8
M.F. 37308	"	9513	"	9
M.F. 37309	"	9514	"	10
M.F. 37310	"	9515	C.L. TUTT	1.
M.F. 37311	"	9516	"	2
M.F. 37312	"	9517	"	3
M.F. 37321	"	9518	"	12
M.F. 37322	"	9519	"	13
M.F. 37323	"	9520	"	14
M.F. 37326	"	9523	"	17
M.F. 37325	"	9522	"	16
M.F. 37324	"	9521	"	15
M.F. 37293	"	9508	R.M. DOSWELL	1
M.F. 37294	"	9509	"	2
M.F. 37295	"	9510	"	3
M.F. 37286	"	9505	J.R. BENNETT	1
M.F. 37287	"	9506	"	2
M.F. 37288	"	9507	"	3.

SHEET 1 OF 1 SHEETS

SCALE: 1 INCH = 300 VARAS

J.R.B.

REVISED TO: Feb 27, 1959

FILE: 50572 111539 143938 148652

CLASSIFICATION: _____ COUNTY: Pecos ABSTRACT NO. 921 & 8979

GENERAL LAND OFFICE — AUSTIN, TEXAS

(S89°39'30"E 1886.47vs Claim Loc. Brg.)
W1900vs Ptd. Brg.

158.47 9 540vs	216vs 8	216vs 7	216vs 6	216vs 5	216vs 4	216vs 3	216vs 2	216vs 1 540vs
18 540vs	17	16	15	14	13	12	11	10 540vs
27 540vs	26	25	24	23	22	21	20	19 540vs
231.97 36 157.36	35 216vs	34 216vs	33 216vs	32 216vs	31 216vs	30 216vs	29 216vs	28 228.74 216vs

(No°17'45"E 1851.97vs Claim Loc. Brg.)
S1900vs Ptd. Brg.

N1900vs
S0°20'30"W 1878.74vs Claim Loc. Brg.

E1900vs Ptd.
(N89°46'W 1885.36vs Claim Loc. Brg.)

Sur. 6, Blk. 140, T. & St. L. R. R. Co.
Sur. Apr. 23, 1881 By. L. W. Durrell

Piper Claims 1-36
M-60409

Forfeited

Approx. 11 mi. N39° E from Ft. Stockton

SHEET ___ OF ___ SHEETS

SCALE: 1 INCH = 300 VARAS

REVISED TO: Apr. 13, 1967

FILE: Bex. S-36947
143679 & 142294 R.B.

CLASSIFICATION: _____ COUNTY: PECOS ABSTRACT NO. 1800

M.F. 38150 ABST. 9527 V.F. TAYLOR NO.1.
M.F. 38151 ABST. 9528 " NO.2.
M.F. 38156 " 9529 " NO.7
M.F. 38157 " 9530 " NO.8

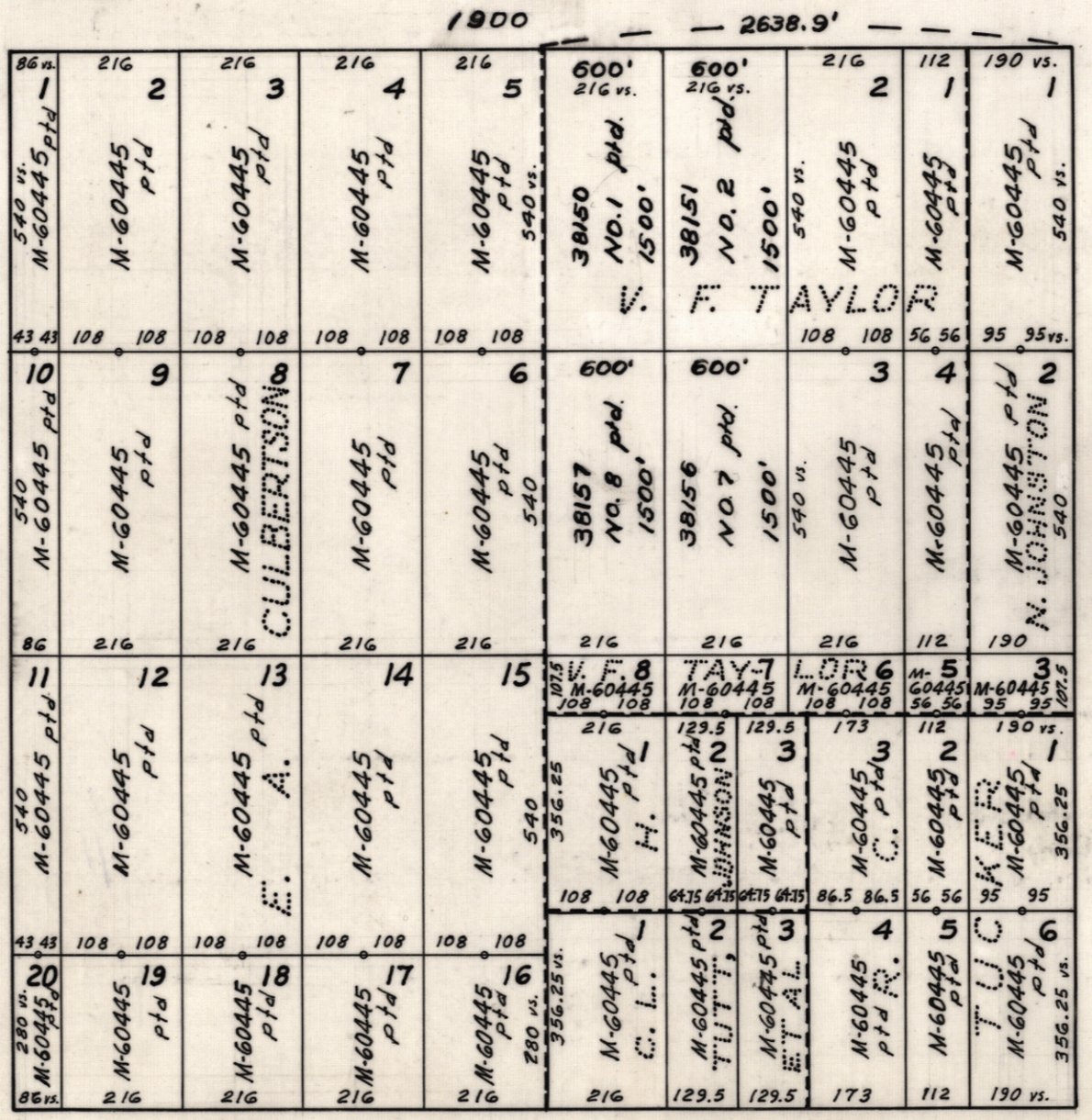

SUR 16 BLK. 105 G.C. & S.F. Ry Co.
SUR. JUNE 1, 1881 L. W. DURRELL

16.5 Mi. N. 18°E. from Ft. Stockton

REVISED TO: MAR. 3, 1959 and Feb. 23, 1967

C.E.C.
J.R.B.

FILE: 534263, 150257
126828

SCALE: 1 INCH = 300 VARAS

SHEET 1 OF 1 SHEETS

GENERAL LAND OFFICE — AUSTIN, TEXAS

CLASSIFICATION: _____ COUNTY: Pecos ABSTRACT NO. 2295

GENERAL LAND OFFICE — AUSTIN, TEXAS

(S50°55'10"E 1917.0vs Claim Loc. Brg.)
S50°E 1900vs Sur. By Giraud

(N39°04'50"E 1902.9vs Claim Loc. Brg.)
N40°E 1900vs Sur. By Giraud

(S39°01'20"W 1902.0vs Claim Loc. Brg.)
S40°W 1900vs Sur. By Giraud

216vs	475.2vs 1	475.2vs 2	475.2vs 19	491.4vs 20	216vs
216vs	3	4	21	22	216vs
216vs	5	6	23	24	216vs
216vs	7	8	25	26	216vs
216vs	9	10	27	28	216vs
216vs	11	12	29	30 133302 ptd.	216vs
216vs	13	14	31	32	216vs
216vs	15	16 N50°	33 133224 ptd. 55'10"W	34 133243 ptd.	216vs
174.9vs	17 475.2vs	18 475.2vs	35 475.2vs	36 495.0vs	174.0vs

N50°W 1900vs Sur. By Giraud
(N50°56'10"W 1920.6vs Claim Loc. Brg.)

Sur. 50, Blk. 10, H. & G. N. R. R. Co.
Sur. Oct. 26, 1890 By E. A. Giraud

Wanda Claims No's. 1-36
M-60764

Forfeited

Approx. 20 mi. N20°E of Ft. Stockton

-Files-
S-3628
133224
133243
133302
108681
131155
133244
143106
144695

SHEET — OF — SHEETS

SCALE: 1 INCH = 300 VARAS

REVISED TO: July 10, 1967

FILE: R. B.

CLASSIFICATION: _____ COUNTY: PECOS ABSTRACT NO. 5262

M.F. 37140	ABST.	9483	DUVAL	SULPHUR	POTASH	CO.	No12	M.F. 37141	ABST	9484	DUVAL	SULPHUR &	POTASH	CO	No13
M.F. 37142	"	9485	"	"	"		No.14	M.F. 37143	"	9486	"	"	"		No.15
M.F. 37127	"	9482	"	"	"		No 16	M.F. 37144	"	9487	"	"	"		No 19
M.F. 37145	"	9488	"	"	"		No20	M.F. 37146	"	9489	"	"	"		No.21
M.F. 37147	"	9490	"	"	"		No 22	M.F. 37148	"	9491	"	"	"		No23
M.F. 37149	"	9492	"	"	"		No24	M.F. 37150	"	9493	"	"	"		No.25
M.F. 37151	"	9494	"	"	"		No26	M.F. 37152	"	9495	"	"	"		No.27
M.F. 37153	"	9496	"	"	"		No.28	M.F. 37154	"	9497	"	"	"		No29
M.F. 37155	"	9498	"	"	"		No30	M.F. 37156	"	9499	"	"	"		No.31
M.F. 37157	"	9500	"	"	"		No32	M.F. 37158	"	9501	"	"	"		No33

GENERAL LAND OFFICE — AUSTIN, TEXAS

SHEET 1 OF 1 SHEETS

1900 vs. — 3000' — 1500'

216 vs. 540 vs. M-60415 No. 5 Ftd.	216 J. M-60415 No. 6 Ftd.	216 R. M-60415 No. 7 Ftd.	216 B M-60415 No. 8 Ftd.	216 E N M-60415 No. 9 Ftd.	216 N E M-60415 No. 10 Ftd.	216 T T, M-60415 No. 11 Ftd.	216 ETAL M-60415 No. 17 Ftd.	172 vs. M-60415 No. 18 Ftd. 540 vs.
108 vs. 108	108 108	108 108	108 108	108 108	108 108	108 108	108 108	86 86 vs.
540 vs. M-60415 No. 4 Ftd.	M-60415 No. 3 Ftd.	600' 1500' 37127 No.16 ptd.	600' 1500' 37143 No.15 ptd.	600' 1500' 37142 No.14 ptd.	600' 1500' 37141 No. 13 ptd.	600' 1500' 37140 No. 12 ptd.	M-60415 No. 2 Ftd.	M-60415 No. 1 Ftd. 540 vs.
216 vs.	216						216	172 vs.
600' 1500' 37144 No.19 ptd.	600' 1500' 37145 No.20 ptd.	600' 1500' 37146 No21 ptd.	600' 1500' 37147 No 22 ptd.	600' 1500' 37148 No23 ptd.	600' 1500' 37149 No. 24 ptd.	600' 1500' 37150 No.25 ptd.	600' 1500' 37151 No26 ptd.	477.8' 1500' 37152 No.27 ptd.
770' 600' 37161 No36 ptd.	770' 600' 37160 No35 ptd.	770' 600' 37159 No.34 ptd.	770' 600' 37158 No.33 ptd.	770' 600' 37157 No.32 ptd.	770' 600' 37156 No.31 ptd.	770' 600' 37155 No30 ptd.	770' 600' 37154 No29 ptd.	770' 477.8' 37153 No28 ptd.

1900 vs.

SUR. 592 G.C.&S.F.RY. CO.
SUR. NOV. 28, 1881 T.G. NELSON

M.F. 37159 ABST. 9502 DUVAL SULPHUR & POTASH CO No34 M.F. 37160 ABST. 9503 DUVAL SULPHUR & POTASH No35
M.F. 37161 " 9504 " " " No36

C.E.C.
J.R.B.

SCALE: 1 INCH = 300 VARAS

REVISED TO: March 31, 1959 - Feb. 17, 1967 FILE: 85710

CLASSIFICATION: _____ COUNTY: PECOS ABSTRACT NO. 5654

GENERAL LAND OFFICE — AUSTIN, TEXAS

(S. 50°47'10" E. 1923.7 vs. Claim Loc. Brg.)
S. 50° E. 1900 vs. Not Ptd.

475.2± vs. 216 vs. 1 M-60902 LOUISE 108 108	475.2 2 M-60902 LOUISE 216	475.2 19 M-60902 LOUISE 108 108	498.1 vs. 20 M-60902 LOUISE 216 vs.
216 3 M-60902 LOUISE 108 108	4 M-60902 " 216	21 M-60902 " 108 108	22 M-60902 LOUISE 216
216 5 M-60902 LOUISE 108 108	6 M-60902 " 216	23 M-60902 " 108 108	24 M-60902 LOUISE 216
216 7 M-60902 LOUISE 108 108	8 M-60902 " 216	25 M-60902 " 108 108	26 M-60902 LOUISE 216
216 9 M-60902 LOUISE 108 108	10 M-60902 " 216	27 M-60902 " 108 108	28 M-60902 LOUISE 216
216 11 M-60902 LOUISE 108 108	12 M-60902 " 216	29 M-60902 " 108 108	30 M-60902 LOUISE 216
216 13 M-60902 LOUISE 108 108	14 M-60902 " 216	31 M-60902 " 108 108	32 M-60902 LOUISE 216
216 15 M-60902 LOUISE 108 108	16 M-60902 " 216	33 M-60902 " 108 108	34 M-60902 LOUISE 216
168.3 vs. 17 M-60902 LOUISE 475.2 vs. 84.05 84.05	18 M-60902 LOUISE 475.2 167.8	35 M-60902 LOUISE 475.2 83.75 83.75	36 M-60902 LOUISE 497.6 vs. 167.3 vs.

(N. 38°53'20" E. 1896.3 vs. Claim Loc. Brg.)
N. 40° E. 1900 vs. Not Ptd.

S. 40° W. 1900 vs. Not Ptd.
(S. 38°54'35" W. 1985.3 vs. Claim Loc. Brg.)

N. 50° W. 1900 vs. Not Ptd.
(N. 50°49'40" W. 1923.2 vs. Claim Loc. Brg.)

SEC. 4, BLK. 10, H. & G. N. R. R. Co.
SUR. Nov. 20, 1890 - By E. A. Giraud

Forfeited

22.5 Mi. N. 6° E. from Ft. Stockton

C. E. C.

REVISED TO: June 6, 1967

FILE: 93620

SHEET — OF — SHEETS

SCALE: 1 INCH = 300 VARAS

CLASSIFICATION: _____ COUNTY: Pecos ABSTRACT NO. 5670

GENERAL LAND OFFICE—AUSTIN, TEXAS

SHEET_OF_SHEETS

(E 1900 vs Claim Loc. Brg.)
E 1900 vs Ptd. Brg.

216 vs 28	216 vs 29	216 vs 30	216 vs 31	216 vs 32	216 vs 33	216 vs 34	216 vs 35	172 vs 36
475 vs 19	20	21	22	23	24	25	26	27 475 vs
475 vs 10	11	12	13	14	15	16	17	18 475 vs
475 vs 1	2	3	4	5	6	7	8	9 475 vs
216 vs	216 vs	216 vs	216 vs	216 vs	216 vs	216 vs	216 vs	172 vs

(N 1900 vs Claim Loc. Brg.)
N 1900 vs Ptd. Brg.

(S 1900 vs Ptd. Brg.
S 1900 vs Claim Loc. Brg.)

W 1900 vs Ptd. Brg.
(W 1900 vs Claim Loc. Brg.)

Sur. 6, Blk. 112, T.C. R.R. Co.
Sur. May 30, 1881 By L.W. Durrell

Bennett # 1-36
M-60895
Forfeited.

Approx. 15 mi. N8°E of Fort Stockton

SCALE: 1 INCH = 300 VARAS

REVISED TO: Sept. 6, 1967 FILE: 92879

R.B.

CLASSIFICATION: _____ COUNTY: Pecos ABSTRACT NO. 5760

GENERAL LAND OFFICE — AUSTIN, TEXAS

SHEET OF SHEETS

(S 89°55'E 1900.8 vs Claim Loc. Brg.)
W 1900 vs Orig. Brg.

216 vs 1	216 vs 2	216 vs 3	216 vs 4	216 vs 5	216 vs 6	216 vs 7	216 vs 8	172.8 vs 9
18	17	16	15	14	13	12	11	10
19	20	21	22	23	24	25	26	27
36	35	34	33	32	31	30	29	28
216 vs	216 vs	216 vs	216 vs	216 vs	216 vs	216 vs	216 vs	172.8 vs

502.2 vs

475.2 vs

475.2 vs

475.2 vs

475.2 vs

475.2 vs

475.2 vs

475.2 vs

475.2 vs

(S 0°04'W 1927.8 vs Claim Loc. Brg.)
S 1900 vs Orig. Brg.

(S 0°04'W 1927.8 vs Claim Loc. Brg.)
N 1900 vs Orig. Brg.

E 1900 vs Orig. Brg.
(S 89°55'E 1900.8 vs Claim Loc. Brg.)

Sur. 18, Blk. 141, T. & St. L. Ry. Co.
Sur. Apr. 26, 1881 By L. W. Durrell

Alpha Claims 1-36
M-61213

Forfeited

Approx. 20 mi. N 56° E of Ft.

SCALE: 1 INCH = 300

REVISED TO: Oct. 5, 1967

FILE: 93698
S-36971 R.B.

CLASSIFICATION: _____ COUNTY: PECOS ABSTRACT NO. 5766

GENERAL LAND OFFICE — AUSTIN, TEXAS

1900

216 vs. 28	216 29	216 30	216 S.89°39'30"E. 31	216 32	216 1900.8 vs. 33	216 34	216 35	172.8 vs. 36
M-60462 ATL. REFG.	M-60462 ATL. REFG.	M-60462 ATL. REFG.	M-60462 ATL. REFG.	M-60462 ATL. REFG.	M-60462 ATL. REFG.	M-60462 ATL. REFG.	M-60462 ATL. REFG.	M-60462 ATL. REFG.
290 vs. Forf. 108 108	Forf. 108 108	Forf. 108 108	Forf 108 108	Forf. 108 108	Forf. 108 108	Forf. 108 108	Forf. 108 108	Forf. 86.4 86.4 290 vs.
27	26	25	24	23	22	21	20	19
540								540
M-60462 ATL. REFG.	M-60462 ATL. REFG.	M-60462 ATL. REFG.	M-60462 ATL. REFG.	M-60462 ATL. REFG.	M-60462 ATL. REFG.	M-60462 ATL. REFG.	M-60462 ATL. REFG.	M-60462 ATL. REFG.
1910 vs. Forf. 216	Forf. 216	Forf. 216	Forf. 216	Forf 216	Forf. 216	Forf. 216	Forf. 216	Forf. 172.8 1910 vs.
10	11	12	13	14	15	16	17	18
N.0°20'30"E.								S.0°20'30"W.
M-60462 ATL. REFG.	M-60462 ATL. REFG.	M-60462 ATL. REFG.	M-60462 ATL. REFG.	M-60462 ATL. REFG.	M-60462 ATL. REFG.	M-60462 ATL. REFG.	M-60462 ATL. REFG.	M-60462 ATL. REFG.
540 Forf. 108 108	Forf. 108 108	Forf. 108 108	Forf. 108 108	Forf. 108 108	Forf. 108 108	Forf. 108 108	Forf. 108 108	Forf. 86.4 86.4 540
9	8	7	6	5	4	3	2	1
M-60462 ATL. REFG.	M-60462 ATL. REFG.	M-60462 ATL. REFG.	M-60462 ATL. REFG.	M-60462 ATL. REFG.	M-60462 ATL. REFG.	M-60462 ATL. REFG.	M-60462 ATL. REFG.	M-60462 ATL. REFG.
540 vs. Forf. 216	Forf. 216	Forf. 216	Forf. N.89°39'30"W. 216	Forf 216	forf. 1900.8 vs. 216	Forf. 216	Forf. 216	Forf. 172.8 vs. 540 vs.

1900

1900

SEC. 8, BLK. 141, T. & ST. L. R.R. CO.
SUR. 4-26-81 - BY L.W. DURRELL

19 Mi. N.56°E. from Ft. Stockton

C.E.C.

REVISED TO: March 1, 1967 FILE: 93704

SHEET ___ OF ___ SHEETS

SCALE: 1 INCH = 300 VARAS

CLASSIFICATION: _____ COUNTY: Pecos ABSTRACT NO. 5767

GENERAL LAND OFFICE — AUSTIN, TEXAS

(S89°39'30"E 1900.8 vs Claim Loc. Brg.)
E 1900 vs Ptd. Brg.

(N0°20'30"E 1905.66 vs Claim Loc. Brg.)
N 1900 vs Ptd. Brg.

216 vs 9	216 vs 8	216 vs 7	216 vs 6	216 vs 5	216 vs 4	216 vs 3	216 vs 2	172.8 vs 1
540 vs								540 vs
18	17	16	15	14	13	12	11	10
540 vs								540 vs
27	26	25	24	23	22	21	20	19
540 vs								540 vs
285.66 vs 36	35	34	33	32	31	30	29	28 285.66 vs
216 vs	216 vs	216 vs	216 vs	216 vs	216 vs	216 vs	216 vs	172.8 vs

S 1900 vs Ptd. Brg.
(S0°20'30"W 1905.66 vs Claim Loc. Brg.)

W 1900 vs Ptd. Brg.
(N89°39'30"W 1900.8 vs Claim Loc. Brg.)

Sur. No. 2, T. & St. L. R. R. Co., Blk. 141
Sur. Apr. 26, 1881 By L. W. Durrell

Bill Claims Nos. 1-36
M-60411

Forfeited

Approx. 18 mi. N45°E of Ft. Stockton

REVISED TO: Apr. 14, 1967

FILE: S-36963
93705 R.B.

SCALE: 1 INCH = 300 VARAS

SHEET — OF — SHEETS

CLASSIFICATION: _____ COUNTY: Pecos ABSTRACT NO. 5880

GENERAL LAND OFFICE — AUSTIN, TEXAS

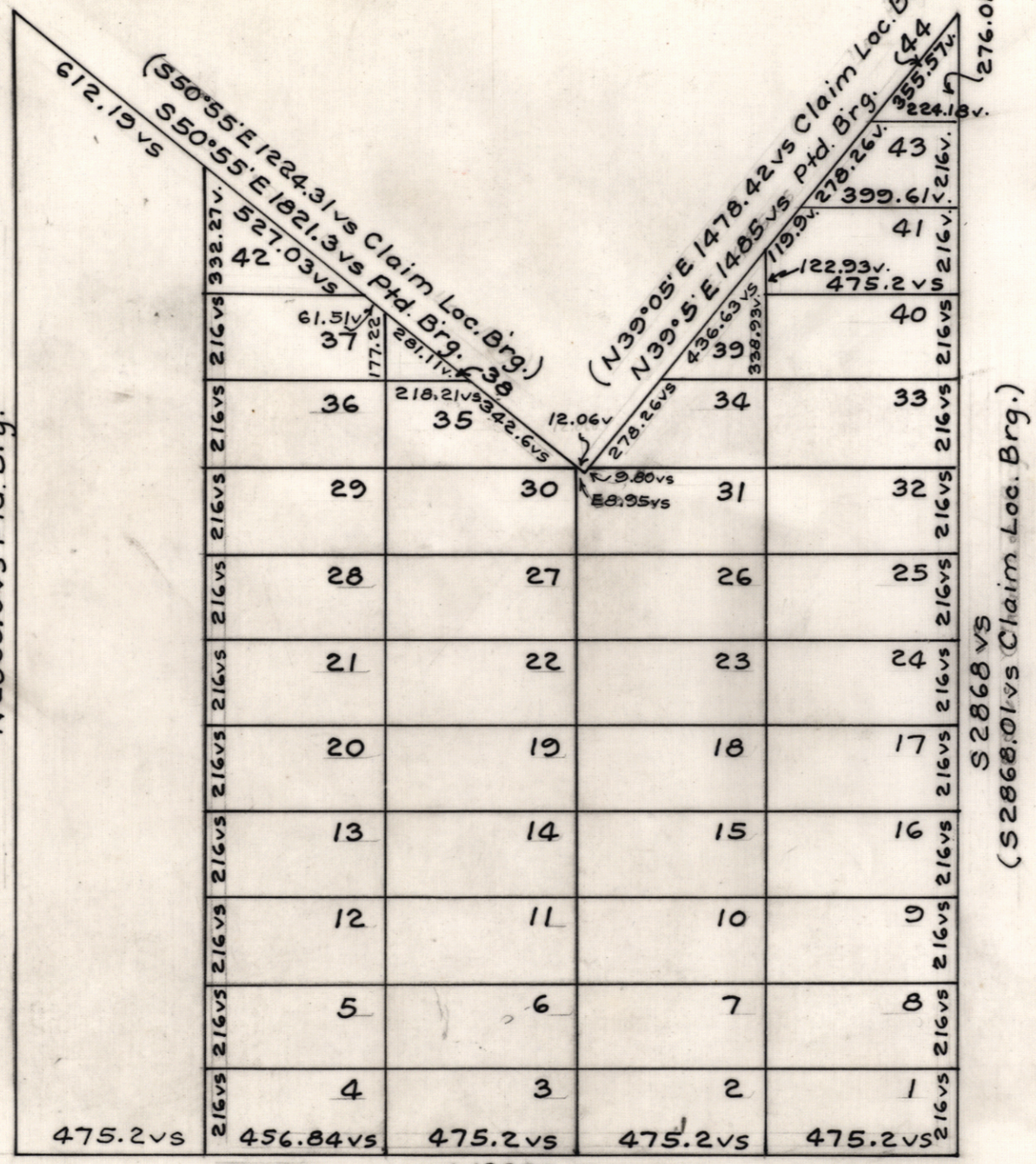

Sur. 4, Blk. 110, L. Merchant
Sur. Rec. Aug. 9, 1912 By A.N. Lea
Midwest Boren Claims 1-44
M-60525

Forfeited

Approx. 21 mi. N43°E from Fort Stockton

SHEET — OF — SHEETS

SCALE: 1 INCH = 400 VARAS

REVISED TO: May 12, 1967 FILE: 94398

R. B.

COUNTY: PECOS ABSTRACT NO.: 5950, 8121

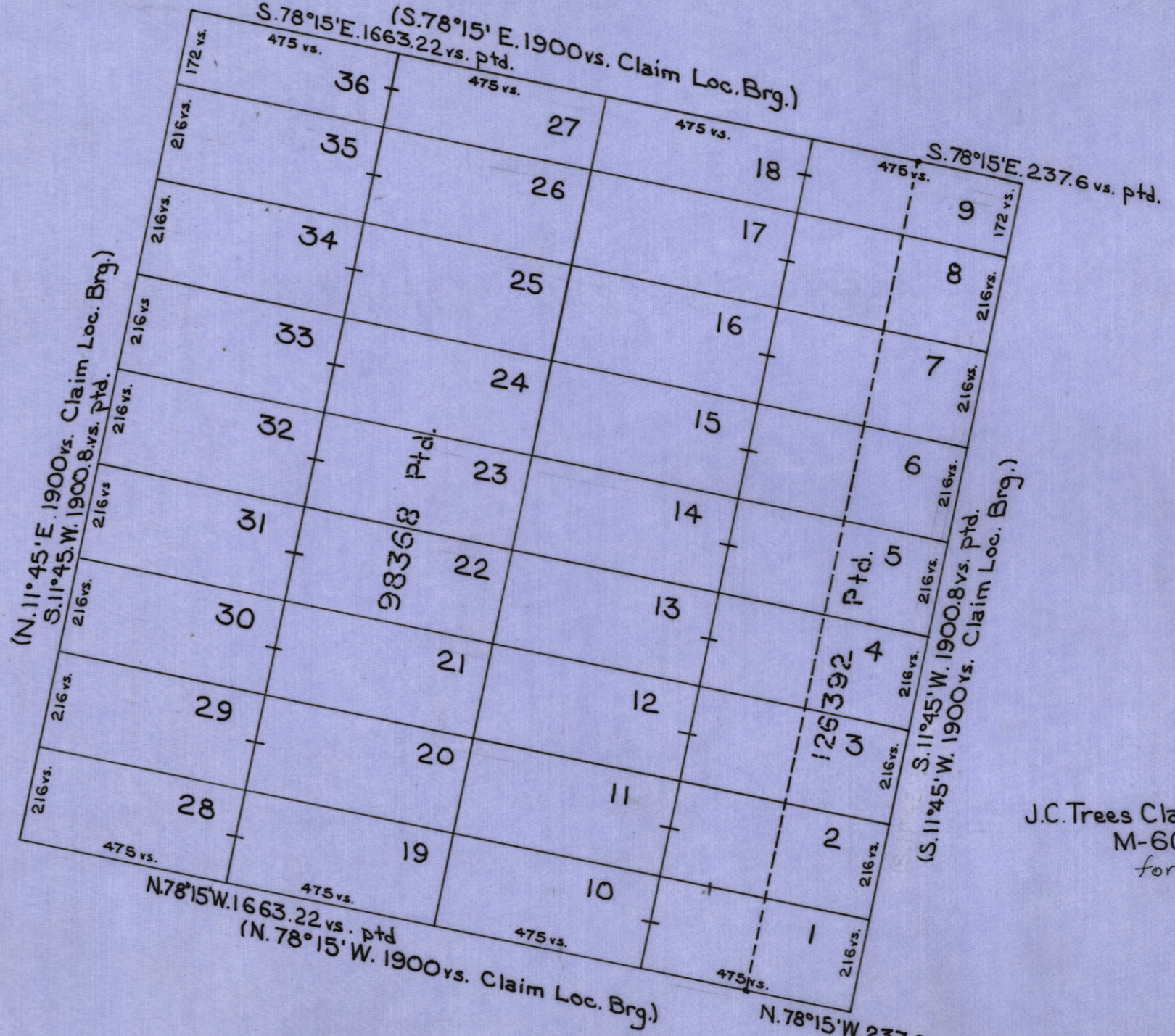

J.C. Trees Claims Nos. 1-36
M-60950
forfeited

SEC. 108, BLK. 8 H&GN RR
E. ⅛ Sur. 12-16-1939 by A.N. Lea
W. ⅞ Sur. 5-1,2-1959 by J. Silliman

21 Miles N. from Ft. Stockton

SCALE: 1 inch = 300 varas

REVISED TO: August 14, 1967

FILE: 98368, 126392

CLASSIFICATION: _____ COUNTY: Pecos ABSTRACT NO. 5975

GENERAL LAND OFFICE – AUSTIN, TEX.

SHEET OF SHEETS

(E1900vs Claim Loc. Brg.)
E1900vs Ptd. Brg.

172v. 9 475vs	216vs 8	216vs 7	216vs 6	216vs 5	216vs 4	216vs 3	216vs 2	216vs 1 475vs
18 475vs	17	16	15	14	13	12	11	10 475vs
27 475vs	26	25	24	23	22	21	20	19 475vs
36 475vs	35	34	33	32	31	30	29	28 475vs
172vs	216vs	216vs	216vs	216vs	216vs	216vs	216vs	216vs

(N1900vs Ptd. Brg.
N1900vs Claim Loc. Brg.)

(S1900vs Ptd. Brg.
S1900vs Claim Loc. Brg.)

W1900vs Ptd. Brg.
(W1900vs Claim Loc. Brg.)

Sur. 10, Blk. 112, T.C.R.R.Co.
Sur. May 30, 1881 By L.W. Durrell

Wilson Claims 1-36
M-60889

Forfeited

Approx. 16 mi. N4°E of Ft. Stockton

Scale: 1 INCH = 300 VARAS

REVISED: Sept. 5, 1967 FILE: 92617

R.B.

CLASSIFICATION: _____ COUNTY: Pecos ABSTRACT NO. 6141

GENERAL LAND OFFICE — AUSTIN, TEXAS

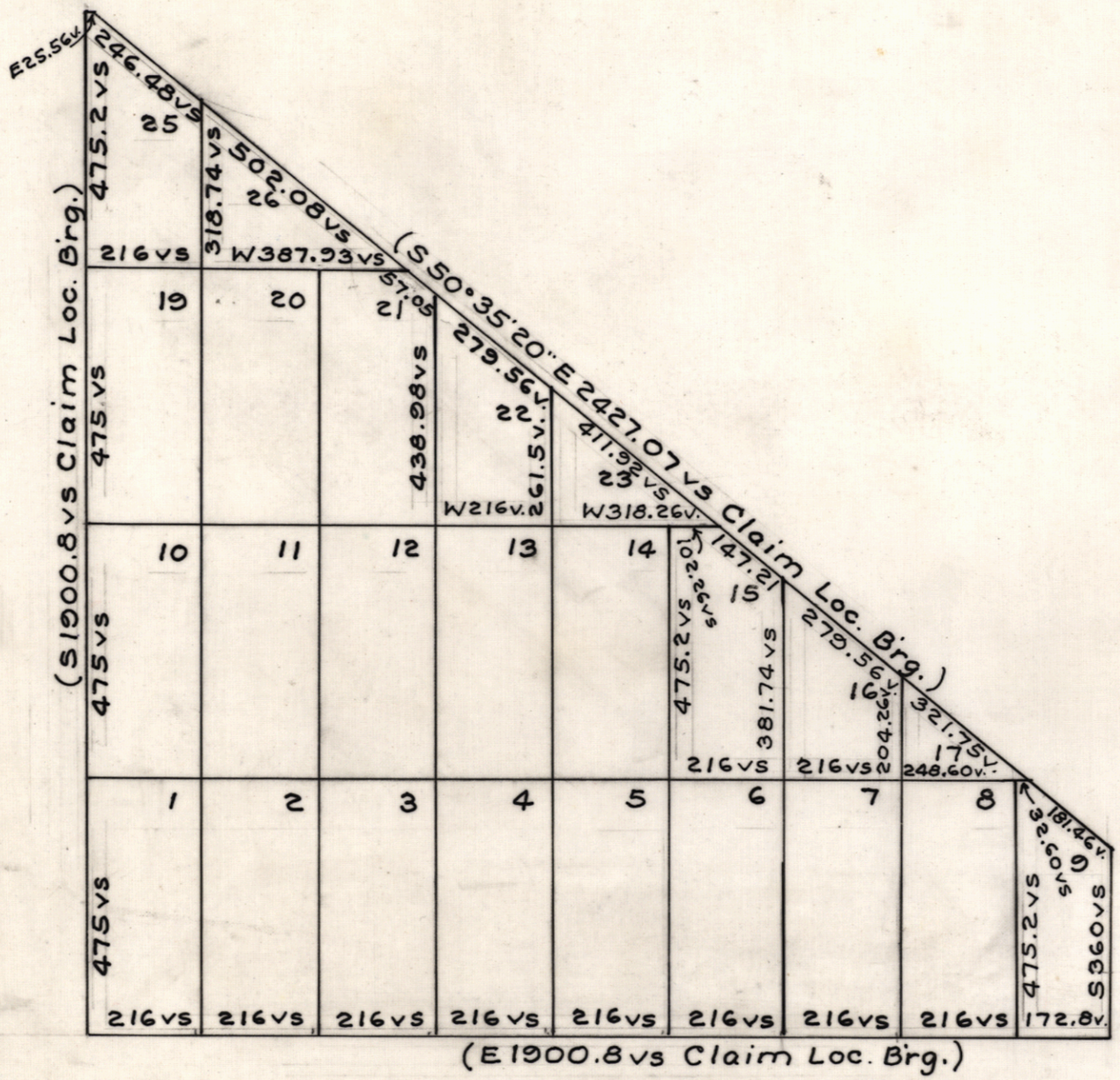

Sur. 14, Blk. 112, T. C. Ry. Co. (Ptd. F. N. not shown)
N. E. Pt. Sur. Jan. 21, 1921 File (129803) By A. N. Lea
S. W. ½ Sur. Aug. 24-25, 1949 (93478) By Jack Silliman

Hillin Claims 1-17, 19-23, 25-26
M-60891

Forfeited

Approx. 17 mi. N7°E of Ft. Stockton

REVISED TO: July 6, 1967

FILE: 129803 / 93478 R.B.

SCALE: 1 INCH = 300 VARAS

SHEET — OF — SHEETS

CLASSIFICATION:

COUNTY: PECOS

ABSTRACT NO: 6142

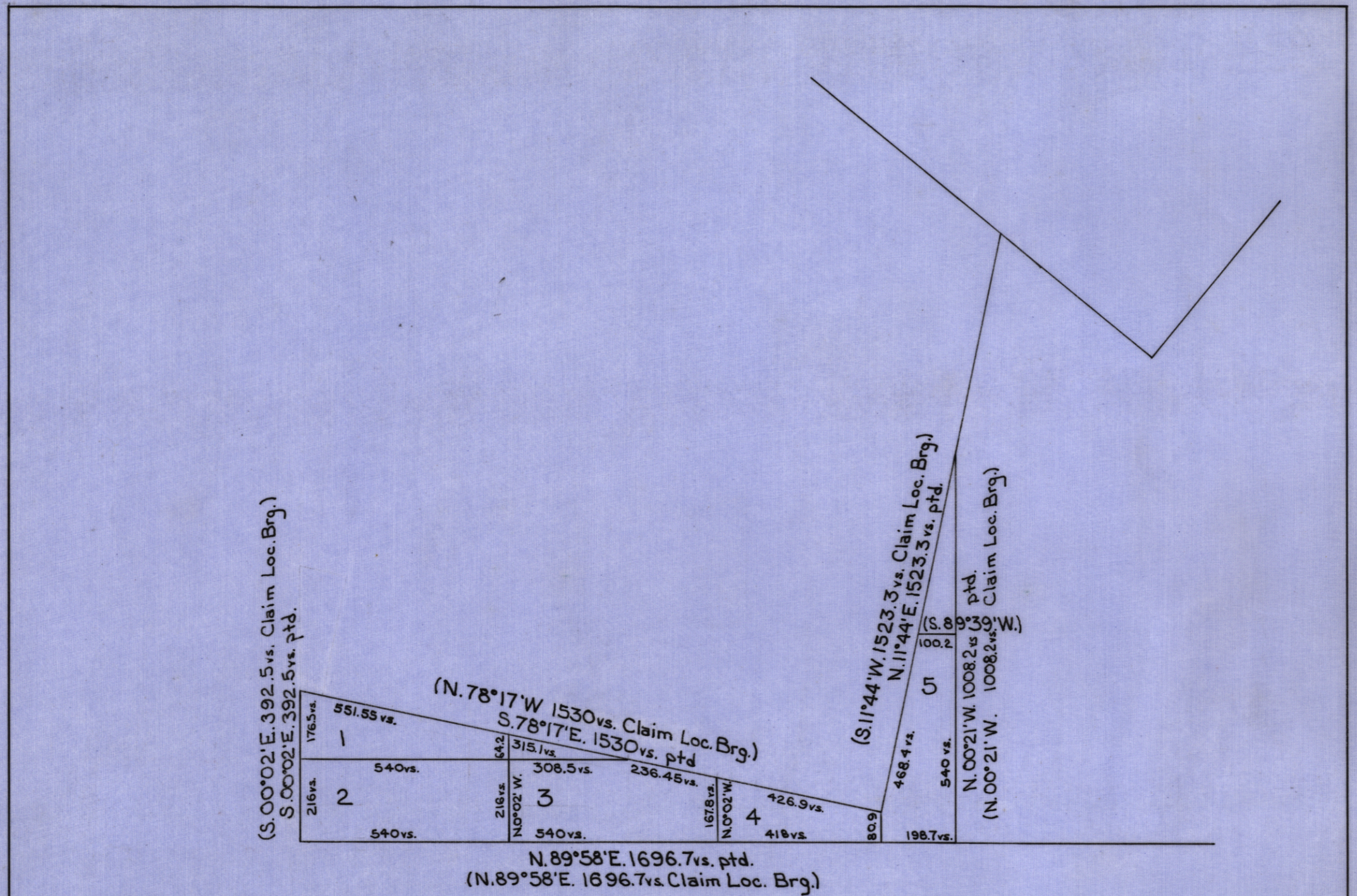

Sheet 2 of 2 sheets

W. Pt. SEC. 1, BLK. 204

Cor. F/N's Mar. 23-24, 1966 by O. Draper

Captain Cook Claims Nos. 1-5

M-61249

Forfeited

About 18 Miles N. from Ft. Stockton

SCALE: 1 inch = 300 varas

REVISED TO: August 11, 1967

FILE: 95490

CLASSIFICATION: _____ COUNTY: Pecos ABSTRACT NO. Abs. 6144

GENERAL LAND OFFICE — AUSTIN, TEXAS

(S78°29'E 1901.6vs Claim Loc. Brg.)
S78¼°E 1900 vs Ptd. Brg.

175.4v.	281.6v. 4	540 vs 3	540 vs 2	540 vs 176.2v. 1
216vs	5	S78° 6	27½°E 7	8 216vs
216vs	12	11	10	9 216vs
216vs	13	14	15	16 216vs
216vs	20	N11°44'E 19	18	17 216vs
216vs	21	22	23	24 216vs
216vs	28	27	26	25 216vs
216vs	29	30	31	32 216vs
216v.	36	35	34	33 216vs
	280.5v.	540vs	540 vs	540 vs

(N11°42'E 1903.4vs Claim Loc. Brg.)
N11¾°E 1900 vs Ptd. Brg.

S11¾° W 1900 vs Ptd. Brg.
(S11°44'W 1904.2 vs Claim Loc. Brg.)

N78¼° W 1900 vs Ptd. Brg.
(N78°27½' W 1900.5 vs Claim Loc. Brg.)

Sur. 66, Blk. 8, H. & G. N. R. R. Co.
Sur. June 12, 1890 By E. A. Giraud

Ultimo Nos. 1-36
M-60-1526

Approx. 29 mi. N12°W of Fort Stockton Fort

SCALE: 1 INCH = 300 VARAS

SHEET — OF — SHEETS

REVISED TO: Apr. 11, 1967

FILE: 92739

R. B.

CLASSIFICATION: _____ COUNTY: PECOS ABSTRACT NO. 6242, 9308

GENERAL LAND OFFICE — AUSTIN, TEXAS

(Re-sur. Sec.106 - 8-15,16,-1939 - N. 78°15'W. 1901.0 vs. Not Ptd.)

(S. 78°14'40"E. 1901.2 vs. Claim Loc. Brg.)

N. 78°15'W. 711.8 vs. (W. Pt. 106) Ptd.

216 vs. 17 forf. M-60901 PATRICIA 475.2 vs. 108 108	216 15 forf. M-60901 PATRICIA 108 108	216 13 forf. M-60901 PATRICIA 108 108	216 11 forf. M-60901 PATRICIA 108 108	216 9 forf. M-60901 PATRICIA 108 108	216 7 forf. M-60901 PATRICIA 108 108	216 5 forf. M-60901 PATRICIA 108 108	216 3 forf. M-60901 PATRICIA 108 108	173.2 vs. 1 forf. M-60901 PATRICIA 475.2 vs. forf. 86.65 86.65
18 forf. M-60901 PATRICIA 475.2 216	16 forf. M-60901 " 216	14 forf. M-60901 " 216	12 forf. 1903.5 vs. Ptd. M-60901 " 216	10 forf. M-60901 " 216	8 forf. M-60901 " 216	6 forf. M-60901 " 216	4 forf. M-60901 " 216	2 M-60901 PATRICIA 475.2 forf. 173.5
35 forf. M-60901 PATRICIA 475.2 108 108	33 forf. M-60901 " 108 108	31 forf. M-60901 " 108 108	29 forf. N. 11°45'E. M-60901 " 108 108	27 forf. M-60901 " 108 108	25 forf. M-60901 " 108 108	23 forf. M-60901 " 108 108	21 forf. M-60901 " 108 108	19 M-60901 PATRICIA 475.2 forf. 86.8 86.8
36 forf. 477.9 vs. M-60901 PATRICIA 216 vs.	34 forf. M-60901 PATRICIA 216	32 forf. M-60901 PATRICIA 216	30 forf. M-60901 PATRICIA 216	28 forf. M-60901 PATRICIA 216	26 forf. M-60901 PATRICIA 216	24 forf. M-60901 PATRICIA 216	22 forf. M-60901 PATRICIA 216	20 M-60901 PATRICIA 475.2 vs forf. 173.8 vs.

S. 78°15'E. 711.8 vs. (W. Pt. 106) Ptd.

(N. 78°19'40"W. 1901.2 vs. Claim Loc. Brg.)

(Re-sur. Sec. 106 - 8-15,16-1939 - S. 11°45'W. 1903.5 Claim Loc. Brg.)

(N. 11°42'20"E. 1903.5 vs. Ptd.)

S. 11°45'W. 1903.5 vs. Ptd.

(Re-sur. Sec. 106 - 8-15,16-1939 - S. 11°45'W. 1903.5 vs. Not Ptd.)

(S. 11°40'20"W. 1900.8 vs. Claim Loc. Brg.)

No Ptd. F/N's for E. Pt. of Sec.

(Re-sur. Sec. 106 8-15,16-1939 - N. 11°45'E. 1903.5 vs. Not Ptd.)

(Re-sur. Sec. 106 - 8-15,16-1939 - N. 78°15'W. 1901.0 vs. Not Ptd.)

Ptd. F/N's for W. 240.0 Ac. - Sur. 8-6-39 - By William Alley

Non-Ptd. F/N's for Re-sur. Sec. 106 - 8-15,16-1939 - By Wm. Alley

SEC. 106, BLK. 8, H. & G.N.R.R.

25 Mi. N. 8°W. from Ft. Stockton

C.E.C.

SCALE: 1 INCH = 300 VARAS

REVISED TO: June 6, 1967 FILE: 100489, 149232

CLASSIFICATION: _____ COUNTY: Pecos ABSTRACT NO. 6297

GENERAL LAND OFFICE — AUSTIN, TEXAS

(S89°39'30"E 1900.8vs Claim Loc. Brg.)
E1900vs Ptd. Brg.

216vs 9	216vs 8	216vs 7	216vs 6	216vs 5	216vs 4	216vs 3	216vs 2	172.8vs 1
540vs								540vs
18	17	16	15	14	13	12	11	10
540vs								540vs
27	26	25	24	23	22	21	20	19
540vs								540vs
313.2vs 36	35	34	33	32	31	30	29	28 312.2vs
216vs	216vs	216vs	216vs	216vs	216vs	216vs	216vs	172.8

(N0°20'30"E 1933.2vs Claim Loc. Brg.)
N1900vs Ptd. Brg.

S1900vs Ptd. Brg.
(S0°20'30"W 1933.2vs Claim Loc. Brg.)

W1900vs
N89°39'30"W 1900.8vs

Sur. No. 4, Blk. 141, T. & St. L. Ry. Co.
Sur. Apr. 26, 1881 By L. W. Durrell

Leona No's. 1-36
M-60410
Forfeited.

Approx. 16½ mi. N50°E of Ft. Stockton

SHEET ___ OF ___ SHEETS

SCALE: 1 INCH = 300 VARAS

REVISED TO: Apr. 17, 1967

FILE: 102336

R.B.

CLASSIFICATION _____ COUNTY Pecos ABSTRACT NO. 6326

GENERAL LAND OFFICE — AUSTIN, TEXAS

SHEET __ OF __ SHEETS

(S78°15' E 1900 vs Claim Loc. Brg.)
N78¼° W 1900 vs Corr. Sur. by Giraud

(N11°45' E 1900 vs Claim Loc. Brg.)
S11¾° W 1900 vs Sur. by Giraud

(N11¾° E 1900 vs Sur. by Giraud
S11°45' W 1900 vs Claim Loc. Brg.)

216 vs	475 vs 1 ptd	475 vs 10 ptd	475 vs 19 ptd	475 vs 28 ptd.	216 vs
216 vs	2 ptd.	11 ptd	20 ptd	29 ptd	216 vs
216 vs	3 ptd.	12 ptd	21 ptd	30 ptd.	216 vs
216 vs	4 ptd.	13 ptd	22 ptd	31 ptd.	216 vs
216 vs	5 ptd	14 ptd	23 ptd	32 ptd.	216 vs
216 vs	6 ptd.	15 ptd	24 ptd	33 ptd	216 vs
216 vs	7 ptd	16 ptd	25 ptd.	34 ptd.	216 vs
216 vs	8 ptd	17 ptd. N78°15' W	26 ptd.	35 ptd.	216 vs
172 v.	9 475 vs ptd.	18 475 vs ptd.	27 475 vs ptd	36 475 vs ptd.	172 v.

S78¼° E 1900 vs Sur. by Giraud
(N78°15' W 1900 vs Claim Loc. Brg.)

Sur. 110, Blk. 8, H. & G. N. R. R. Co.
Sur. June 18, 1890 By E. A. Giraud

Bonebrake Claims No's. 1-36
M-60951

Approx. 20 mi. N. of Ft. Stockton

SCALE: 1 INCH = 300 VARAS

REVISED TO: Aug. 15, 1967 FILE: 100553

R. B.

CLASSIFICATION: _____ COUNTY: Hudspeth ABSTRACT NO. 5277

GENERAL LAND OFFICE — AUSTIN, TEXAS

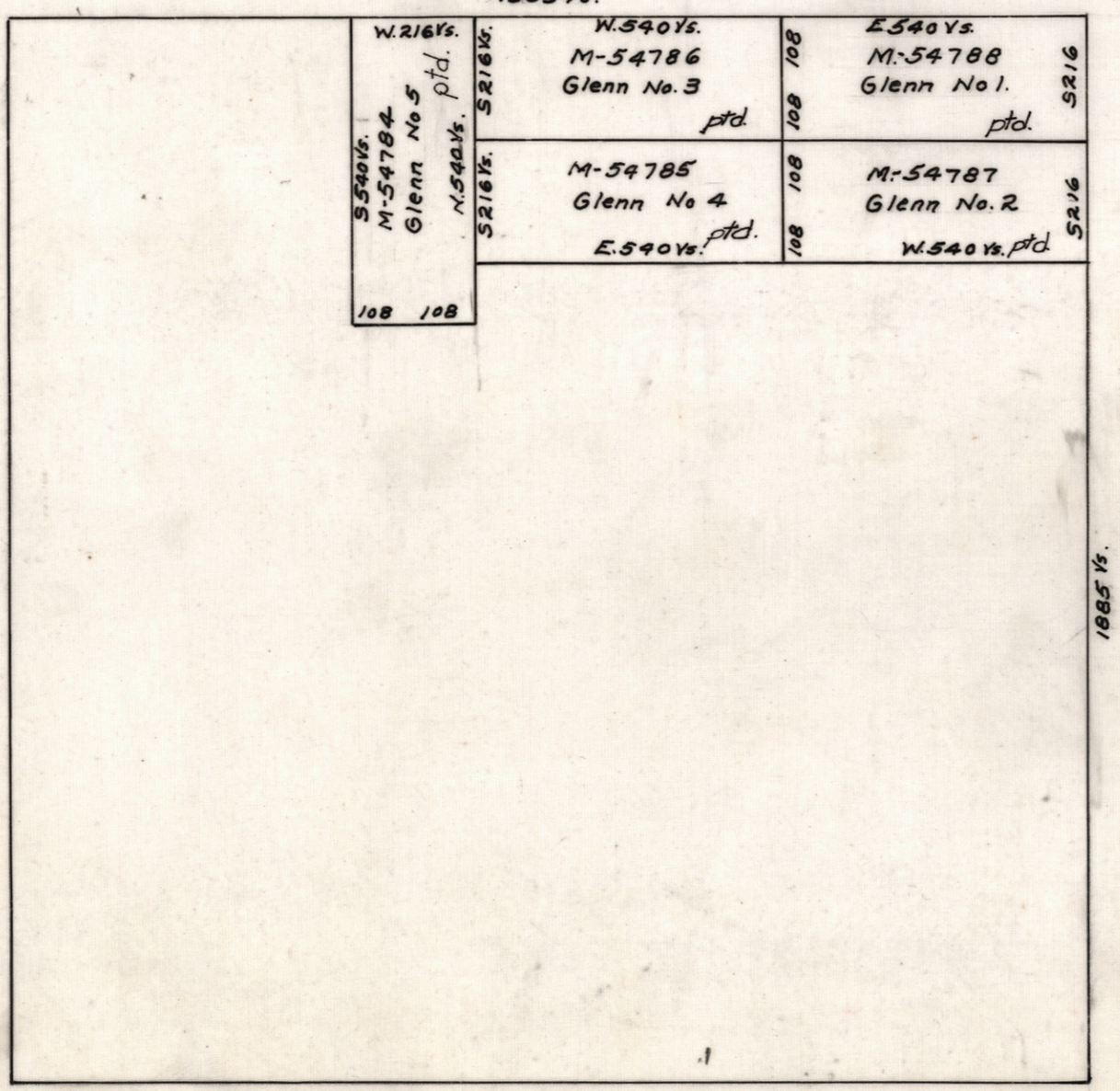

T. & P. RY. CO. Sur. 12 BLK. 68 Tsp. 8
Sur. Feb. 18 1879 By J. Kuechler.

REVISED TO: Jan 23 1963

FILE: 140135

R. B.

SCALE: 1 INCH = 300 VARAS

SHEET ___ OF ___ SHEETS

CLASSIFICATION: _____ COUNTY: Pecos ABSTRACT NO. 6462

GENERAL LAND OFFICE — AUSTIN, TEXAS

SHEET OF SHEETS

West 1900.8vs Claim Loc. Brg.
East 1900 vs Orig. Brg.

172.8vs	540vs 8	540vs 7	540vs 6	280.8vs 5 172.8vs
216vs	9	10	11	12 216vs
216vs	24	23	22	21 216vs
216vs	25	26	27	28 216vs
216vs	40	39	38	37 216vs
216vs	41	42	43	44 216vs
216vs	56	55	54	53 216vs
216vs	57	58	59	60 216vs
216vs	72	71	70	69 216vs
	540vs	540vs	540vs	280.8vs

(S1900.8vs Claim Loc. Brg.
N1900 vs Orig. Brg.)

S1900vs Orig. Brg.
(N1900.8vs Claim Loc. Brg.)

W1900 vs Orig. Brg.
(E1900.8vs Claim Loc. Brg.)

Sur. 16, Blk. 141, T. & St. L. Ry. Co.
Sur. Apr. 26, 1881 By L. W. Durrell

M-60987

Forfeited

Approx. 19 mi. N62° E of Ft. Stockton

SCALE: 1 INCH = 300 VARAS

REVISED TO: Sept. 28, 1967 FILE: 102424

R. B.

CLASSIFICATION: _____ COUNTY: Pecos ABSTRACT NO: 6463

GENERAL LAND OFFICE – AUSTIN, TEXAS

SHEET OF SHEETS

(W 1900.8 vs Claim Loc. Brg.)
E 1900 vs Orig. Brg.

(S 1900.8 vs Claim Loc. Brg.)
N 1900 vs Orig. Brg.

172.8vs	540vs 4	540vs 3	540vs 2	280.8vs 1
216vs	13	14	15	16
216vs	20	19	18	17
216vs	29	30	31	32
216vs	36	35	34	33
216vs	45	46	47	48
216vs	52	51	50	49
216vs	61	62	63	64
216vs	68	67	66	65
	540vs	540vs	540vs	280.8vs

W 1900 vs Orig. Brg.
(E 1900 vs Claim Loc. Brg.)

S 1900 vs Orig. Brg.
(N 1900 vs Claim Loc. Brg.)

Sur. 20, Blk. 141, T. & St. L. R. R. Co.
Sur. Apr. 26, 1881 By L. W. Durrell

M-60988

Forfeited

Approx. 20 mi. N63°E of Ft. Stockton

SCALE: 1 INCH = 300 VARAS

REVISED TO: Sept. 28, 1967 FILE: 102425

R. B.

CLASSIFICATION: COUNTY: Pecos ABSTRACT NO: 6547

GENERAL LAND OFFICE — AUSTIN, TEXAS

SHEET OF SHEETS

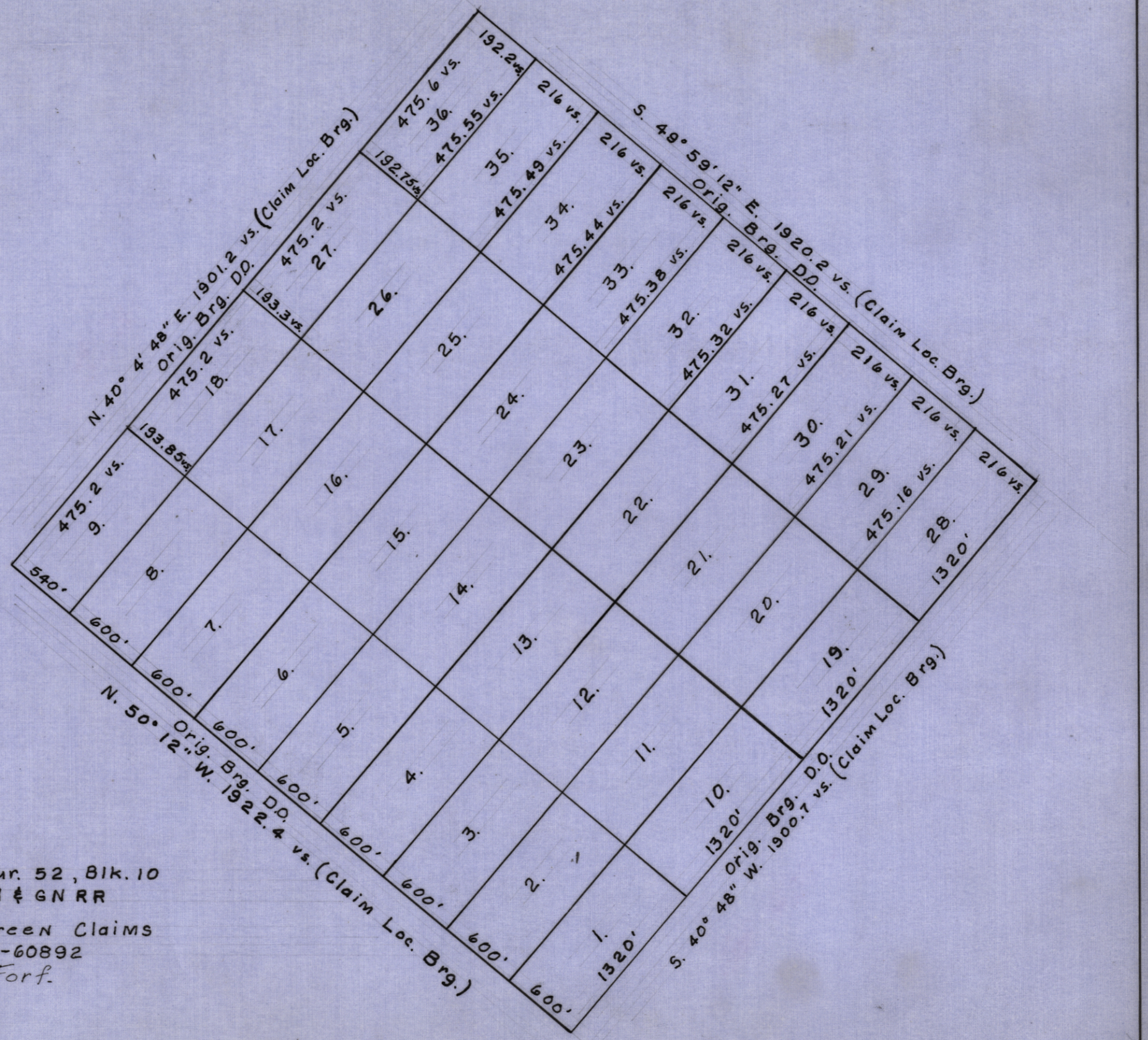

Sur. 52, Blk. 10
H & GN RR

Breen Claims
M-60892
Forf.

18.3 mi. N. 23° E. of Fort Stockton

SCALE: 1 INCH = 300 VARAS

REVISED TO: Feb. 26, 1968 FILE: 108293
JA

CLASSIFICATION: _____ COUNTY: PECOS ABSTRACT NO.: 6548

GENERAL LAND OFFICE — AUSTIN, TEXAS

SHEET ___ OF ___ SHEETS

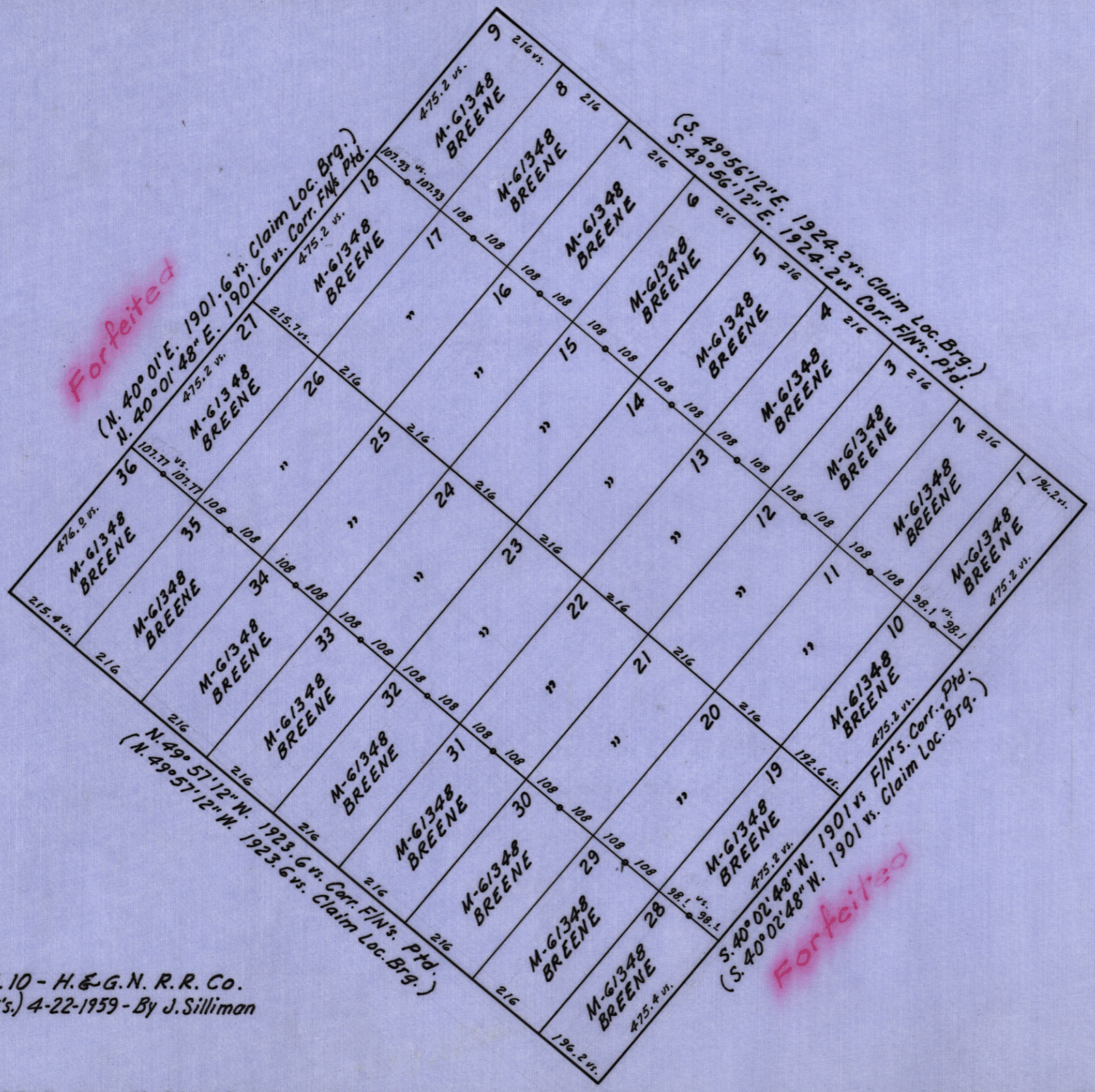

SEC. 56 - BLK. 10 - H. & G. N. R. R. Co.
Sur. (Corr. F/N's.) 4-22-1959 - By J. Silliman

17½ Mi. N. 24° E. from Ft. Stockton

C. E. C.

REVISED TO: Jan. 22, 1968

FILE: 108294

SCALE: 1 INCH = 300 VARAS

CLASSIFICATION _____ COUNTY: Pecos ABSTRACT NO. 6642

GENERAL LAND OFFICE — AUSTIN, TEXAS

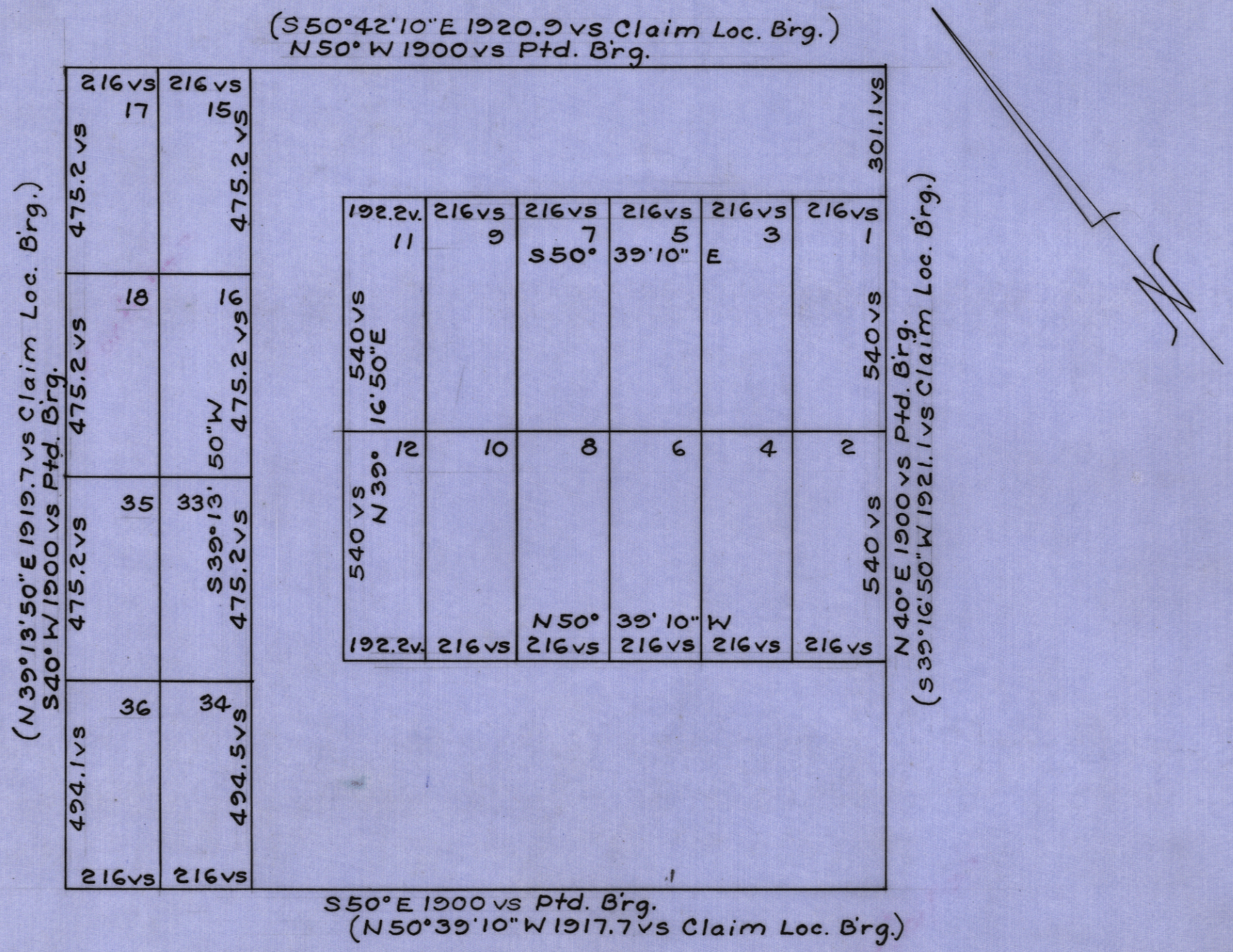

Sur. 28, Blk. 3, H. & T. C. Ry. Co.
Sur. Dec. 27, 1888 By J. A. Green

Bananza Claims 1-12, 15-18 & 33-36
Forfeited
M-60615

Approx. 23 mi. N 15° E of Ft. Stockton

SHEET OF SHEETS

SCALE: 1 INCH = 300 VARAS

REVISED TO: Aug. 14, 1967 FILE: 108314 R. B.

CLASSIFICATION _____ COUNTY: Pecos ABSTRACT NO. 6688

GENERAL LAND OFFICE—AUSTIN, TEXAS

SCALE: 1 INCH = 500 VARAS

SHEET OF SHEETS

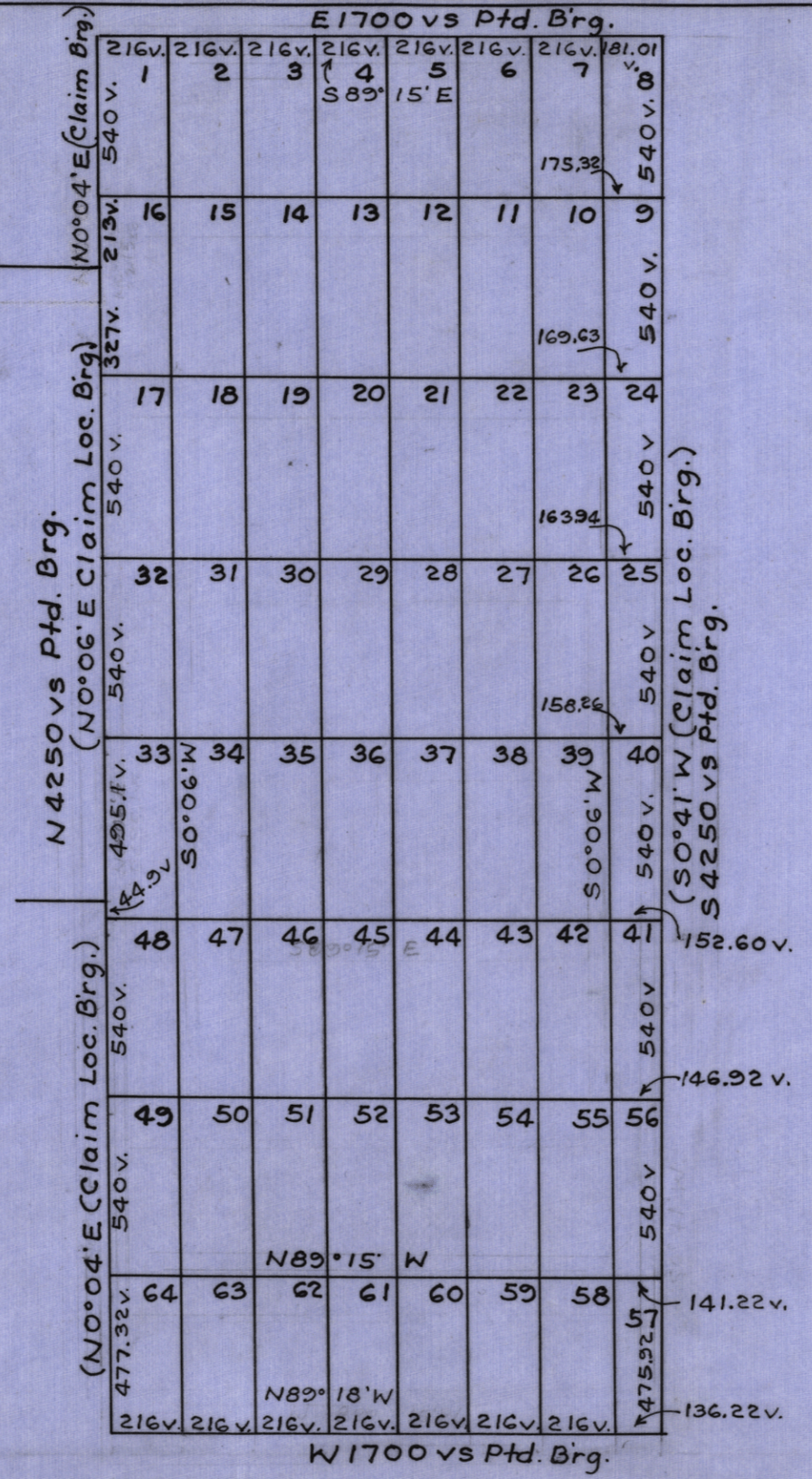

Sur. 602, P. H. Fall
Sur. Nov. 30, 1881 By Thos. C. Nelson
Tyrell Claims Nos. 1-64
M-60473
Forfeited

REVISED TO: Aug. 17, 1967

FILE: 105859

R.B.

CLASSIFICATION: _____ COUNTY: Pecos ABSTRACT NO. 6690

GENERAL LAND OFFICE — AUSTIN, TEXAS

(S50°40'05"E 1921.6vs Claim Loc. Brg.)
S50°E 1900vs Ptd. Brg.

216vs 17	216vs 15	216vs 13	216vs 11	216vs 9	216vs 7	216vs 5	216vs 3	193.6v. 1
475.2vs								475.2vs
18	16	14	12	10	8	6	4	2
475.2vs								475.2vs
35	33	31	29	27	25	23	21	19
475.2vs								475.2vs
36	34	32	30	28	26	24	22	20
476.1vs								476.1vs
216vs	216vs	216vs	216vs	216vs	216vs	216vs	216vs	193.6v.

(N39°03'40"E 1901.7vs Claim Loc. Brg.)
N40°E 1900vs Ptd. Brg.

(S39°03'40"W 1901.7vs Claim Loc. Brg.)
S40°W 1900vs Ptd. Brg.

N50°W 1900vs Ptd. Brg,
N50°40'05" W 1921.6vs

Sur. 18, Blk. 10, H. & G. N. R. R. Co.
Sur. Nov. 17, 1890 By E. A. Giraud

Bananza Claims Nos. 1-36
M-60616
Forfeited

Approx. 20 mi. N12°E of Ft. Stockton

SHEET — OF — SHEETS

SCALE: 1 INCH = 300 VARAS

REVISED TO: June 27, 1967

FILE: 108920

R.B.

CLASSIFICATION: _____ COUNTY: PECOS ABSTRACT NO. 6751

GENERAL LAND OFFICE — AUSTIN, TEXAS

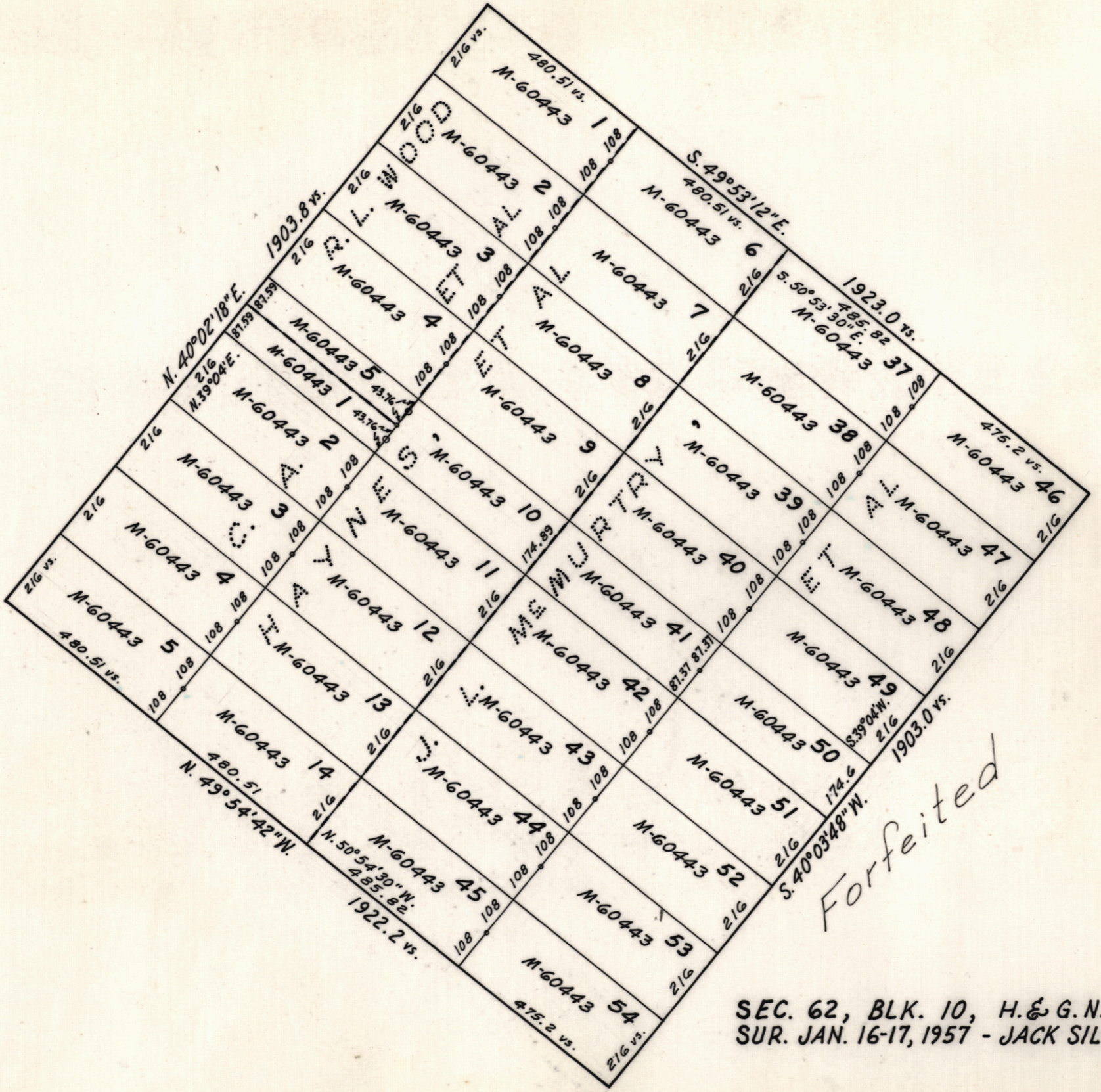

SEC. 62, BLK. 10, H. & G. N. R.R. Co.
SUR. JAN. 16-17, 1957 - JACK SILLIMAN

17.7 mi. N.28°E. from Ft. Stockton

C.E.C.

SHEET — OF — SHEETS

SCALE: 1 INCH = 300 VARAS

REVISED TO: Feb. 21, 1967 FILE: 108728

CLASSIFICATION: _____ COUNTY: PECOS ABSTRACT NO. 6752

GENERAL LAND OFFICE — AUSTIN, TEXAS

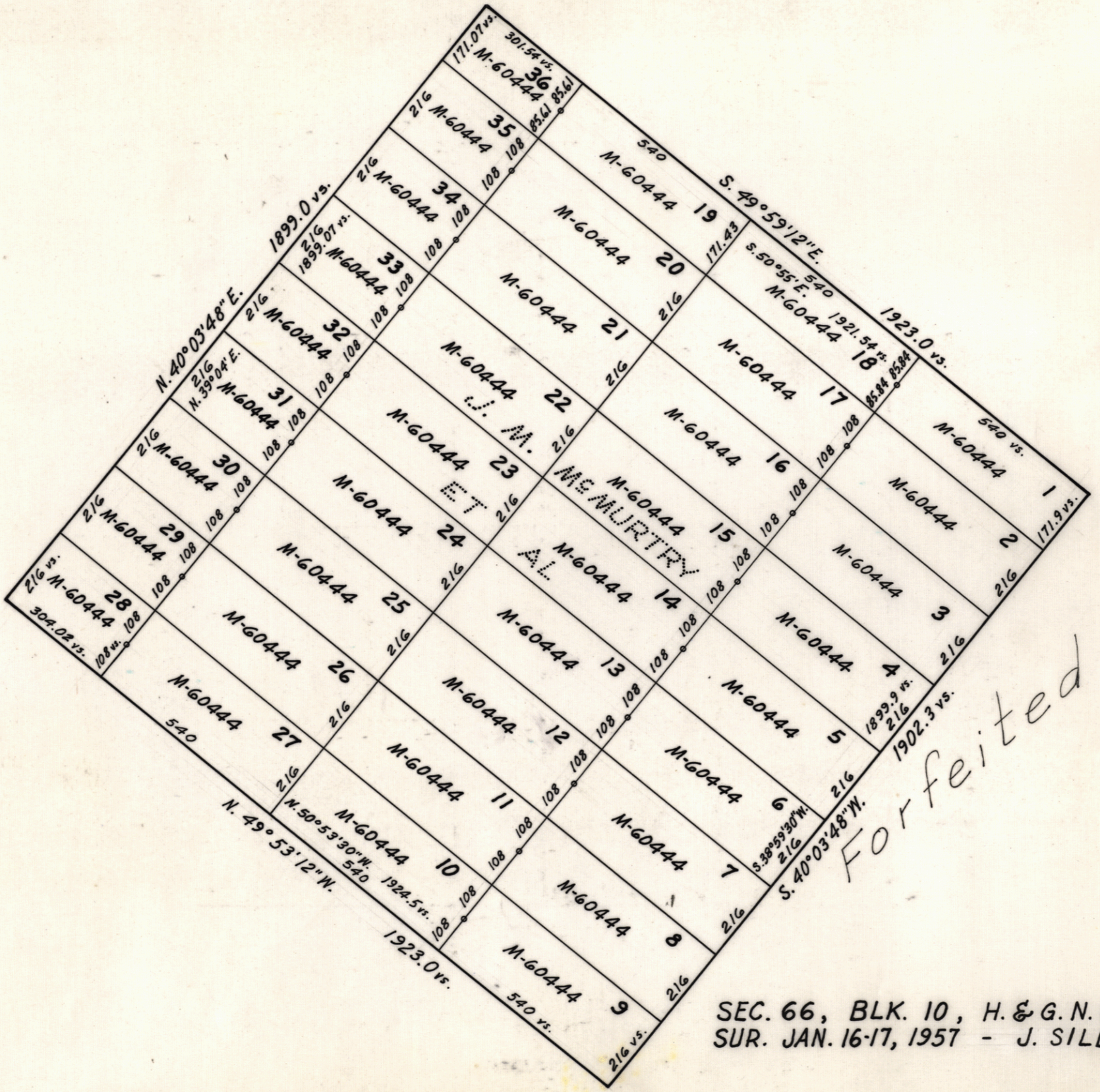

SEC. 66, BLK. 10, H. & G. N. R. R. CO.
SUR. JAN. 16-17, 1957 - J. SILLIMAN

18.5 Mi. N. 31°30'E. from Ft. Stockton

C.E.C.

SHEET ___ OF ___ SHEETS

SCALE: 1 INCH = 300 VARAS

REVISED TO: Feb. 23, 1967 FILE: 108729

CLASSIFICATION: _____ COUNTY: Pecos ABSTRACT NO. 6779

GENERAL LAND OFFICE — AUSTIN, TEXAS

SHEET — OF — SHEETS

(S50°43'10"E 1925.3vs Claim Loc. Brg.)
N50°W 1900vs F. N. By Giraud

216vs 17	216vs 15	216vs 13	216vs 11	216vs 9	216vs 7	216vs 5	216vs 3	197.3v. 1
475.2vs								475.2vs
18	16	14	12	10	8	6	4	2
475.2vs								475.2vs
35	33	31	29	27	25	23	21	19
475.2vs							S38°50'25"W	475.2vs
36	34	32	30	28	26	24	22	20
472.1vs								473.8vs
216vs	216vs	216vs	216vs	216vs	216vs	216vs	216vs	193.6v.

(N38°50'25"E 1897.7vs Claim Loc. Brg.)
S40°W 1900vs F. N. By Giraud

N40°E 1900vs F.N. By Giraud
(S38°57'05"W 1899.4vs Claim Loc. Brg.)

S50°E 1900vs F.N. By Giraud
(N50°40'05"W 1921.6vs Claim Loc. Brg.)

Sur. 20, Blk. 10, H.&G.N. R.R. Co.
C. Sur. Nov. 19, 1890 By E. A. Giraud

Bonanza Claims Nos. 1-36
M-60617

Forfeited

Approx. 20 mi. N11°E of Ft. Stockton

REVISED TO: June 27, 1967

FILE: 109297
& S-3613 R.B.

SCALE: 1 INCH = 300 VARAS

CLASSIFICATION: _____ COUNTY: Pecos ABSTRACT NO. 6846

GENERAL LAND OFFICE — AUSTIN, TEXAS

(S50°56'30"E 1921.7vs Claim Loc. Brg.)
S50°02'E 1922vs Ptd. Brg.

190.8v. 31	190.8v. 32	190.8v. 33	190.8v. 34	190.8v. 35	190.8v. 36	190.8v. 37	190.8v. 38	190.8v. 39	204.5v. 40
475.2vs									475.2vs
30	29	28	27	26	25	24	23	22	21
475.2vs									475.2vs
11	12	13	14	15	16	17	18	19	20
475.2vs									475.2vs
				N50° 56'30"W					
10	9	8	7	6	5	4	3	2	1
495.14vs									495.97vs
190.8v.	190.8v.	190.8v.	190.8v.	190.8v.	190.8v.	190.8v.	190.8v.	190.8v.	204.5v.

(N39°05'E 1920.74vs Claim Loc. Brg.)
N40°E 1920.5vs Ptd. Brg.

(S40°W 1921.7vs Ptd. Brg.
S39°05'W 1921.57vs Claim Loc. Brg.)

N50°W 1923vs Ptd. Brg.
(N50°55'W 1921.7vs Claim Loc. Brg.)

Sec. 104, Blk. 10, H.&G.N.R.R.Co.
Sur. Mar. 27, 1939 By A.N. Lea

Masterson Claims Nos. 1-40
M-60502

Forfeited

Approx. 21° N40°E of Ft. Stockton

SHEET ___ OF ___ SHEETS

SCALE: 1 INCH = 300 VARAS

REVISED TO: July 28, 1967

FILE: 108462

R.B.

CLASSIFICATION: _____ COUNTY: PECOS ABSTRACT NO. 6847

GENERAL LAND OFFICE — AUSTIN, TEXAS

(E. 1900 vs. Claim Loc. Brg.)
W. 1900 vs. Ptd.

(N. 1900 vs. Claim Loc. Brg.)
S. 1900 vs. Ptd.

(N. 1900 vs. Ptd.
S. 1900 vs. Claim Loc. Brg.)

216 vs. 1 M-60896 BENAIT Forf. 108 108	10 M-60896 BENAIT Forf. 216	19 M-60896 BENAIT Forf. 108 108	28 M-60896 BENAIT Forf. 216 vs.
216 2 M-60896 BENAIT Forf. 108 108	11 M-60896 " Forf. 216	20 M-60896 " Forf. 108 108	29 M-60896 BENAIT Forf. 216
216 3 M-60896 BENAIT Forf. 108 108	12 M-60896 " Forf. 216	21 M-60896 " Forf. 108 108	30 M-60896 BENAIT Forf. 216
216 4 M-60896 BENAIT Forf. 108 108	13 M-60896 " Forf. 216	22 M-60896 " Forf. 108 108	31 M-60896 BENAIT Forf. 216
216 5 M-60896 BENAIT Forf. 108 108	14 M-60896 " Forf. 216	23 M-60896 " Forf. 108 108	32 M-60896 BENAIT Forf. 216
216 6 M-60896 BENAIT Forf. 108 108	15 M-60896 " Forf 216	24 M-60896 " Forf. 108 108	33 M-60896 BENAIT Forf. 216
216 7 M-60896 BENAIT Forf. 108 108	16 M-60896 " Forf. 216	25 M-60896 " Forf. 108 108	34 M-60896 BENAIT Forf. 216
216 8 M-60896 BENAIT Forf. 108 108	17 M-60896 " Forf. 216	26 M-60896 " Forf. 108 108	35 M-60896 BENAIT Forf. 216
172.0 vs. 9 M-60896 BENAIT Forf. 86.2 86.2	18 M-60896 BENAIT Forf. 172.0	27 M-60896 BENAIT Forf. 86.2 86.2	36 M-60896 BENAIT Forf. 172.0 vs.

E. 1900 vs. Ptd.
(W. 1900 vs. Claim Loc. Brg.)

SEC. 26, BLK. 140, PUB. SCH. LAND
SUR. APR. 25, 1881 - BY L.W. DURRELL

17 Mi. N. 41°E. from Ft. Stockton

C.E.C.

REVISED TO: June 14, 1967 FILE: 108463

SHEET ___ OF ___ SHEETS

SCALE: 1 INCH = 300 VARAS

CLASSIFICATION: _____ COUNTY: Pecos ABSTRACT NO: 6876

GENERAL LAND OFFICE — AUSTIN, TEXAS

SHEET OF SHEETS

(S39°01'49"W 1915.2vs Claim Loc. Brg.)
N40°E 1900vs Orig. Brg.

216vs 17	216vs 15	216vs 12	216vs 11	216vs 9	216vs 7	216vs 5	216vs 3	187.2vs 1
475.2vs								475.2vs
18	16	14	12	10	8	6	4	2
475.2vs								475.2vs
19	21	23	25	27	29	31	33	35
475.2vs								475.2vs
20	22	24	26	28	30	32	34	36
499.3vs								499.3vs
216vs	216vs	216vs	216vs	216vs	216vs	216vs	216vs	187.2vs

(S50°58'11"E 1926.7vs Claim Loc. Brg.)
N50°W 1900vs Orig. Brg.

S50°E 1900vs Orig. Brg.
(N50°58'11"W 1926.7vs Claim Loc. Brg.)

S40°W 1900vs Orig. Brg.
(N39°01'49"E 1915.2vs Claim Loc. Brg.)

Sur. 32, Blk. 10, H. & G.N. R.R. Co.
Sur. Oct. 25, 1890 By E. A. Giraud

Lucky Strike Claims 1-36
M-60989

Forfeited

Approx. 22 mi. N18° E of Ft. Stockton

SCALE: 1 INCH = 300 VARAS

REVISED TO: Sept. 29

FILE S-3619-108351

CLASSIFICATION: _____ COUNTY: PECOS ABSTRACT NO. 6848

GENERAL LAND OFFICE — AUSTIN, TEXAS

SHEET — OF — SHEETS

1900

216 vs. 1 M-60498 BERRY Forf. 540 vs. 108 108	216 2 M-60498 BERRY Forf. 108 108	216 3 M-60498 BERRY Forf. 108 108	216 4 S.89°39'30"E. M-60498 BERRY Forf. 108 108	216 5 M-60498 BERRY Forf. 108 108	216 6 1900.8 vs. M-60498 BERRY Forf. 108 108	216 7 M-60498 BERRY Forf. 108 108	216 8 M-60498 BERRY Forf. 108 108	172.8 vs. 9 M-60498 BERRY 540 vs. Forf. 86.4 86.4
540 1905.66 vs. 10 M-60498 BERRY Forf. 216	11 M-60498 " Forf. 216	12 M-60498 " Forf. 216	13 M-60498 " Forf. 216	14 M-60498 " Forf. 216	15 M-60498 " Forf. 216	16 M-60498 " Forf. 216	17 M-60498 " Forf. 216	18 M-60498 BERRY 1905.66 vs. 540 Forf. 172.8
540 N.0°20'30"E. 19 M-60498 BERRY Forf. 108 108	20 M-60498 " Forf. 108 108	21 M-60498 " Forf. 108 108	22 M-60498 " Forf. 108 108	23 M-60498 " Forf. 108 108	24 M-60498 " Forf. 108 108	25 M-60498 " Forf. 108 108	26 M-60498 " Forf. 108 108	27 M-60498 BERRY S.0°20'30"W. 540 Forf. 86.4 86.4
285.66 vs. 28 M-60498 BERRY Forf. 216 vs.	29 M-60498 BERRY Forf. 216	30 M-60498 BERRY Forf. 216	31 M-60498 BERRY N.89°39'30"W. Forf. 216	32 M-60498 BERRY Forf. 216	33 M-60498 BERRY Forf. 1900.8 vs. 216	34 M-60498 BERRY Forf. 216	35 M-60498 BERRY Forf. 216	36 M-60498 BERRY Forf. 285.66 vs. 172.8 vs.

1900

SEC. 24, BLK. 140, T. & ST. L. RAILWAY CO.
SUR. 4-25-81 BY L.W. DURRELL

16 Mi. N. 45°E. from Ft. Stockton

C.E.C.

REVISED TO: March 20, 1967

FILE: 108630

SCALE: 1 INCH = 300 VARAS

CLASSIFICATION: _____ COUNTY: PECOS ABSTRACT NO.: 6990, 8252, 9186, 9196, 9546

GENERAL LAND OFFICE – AUSTIN, TEXAS

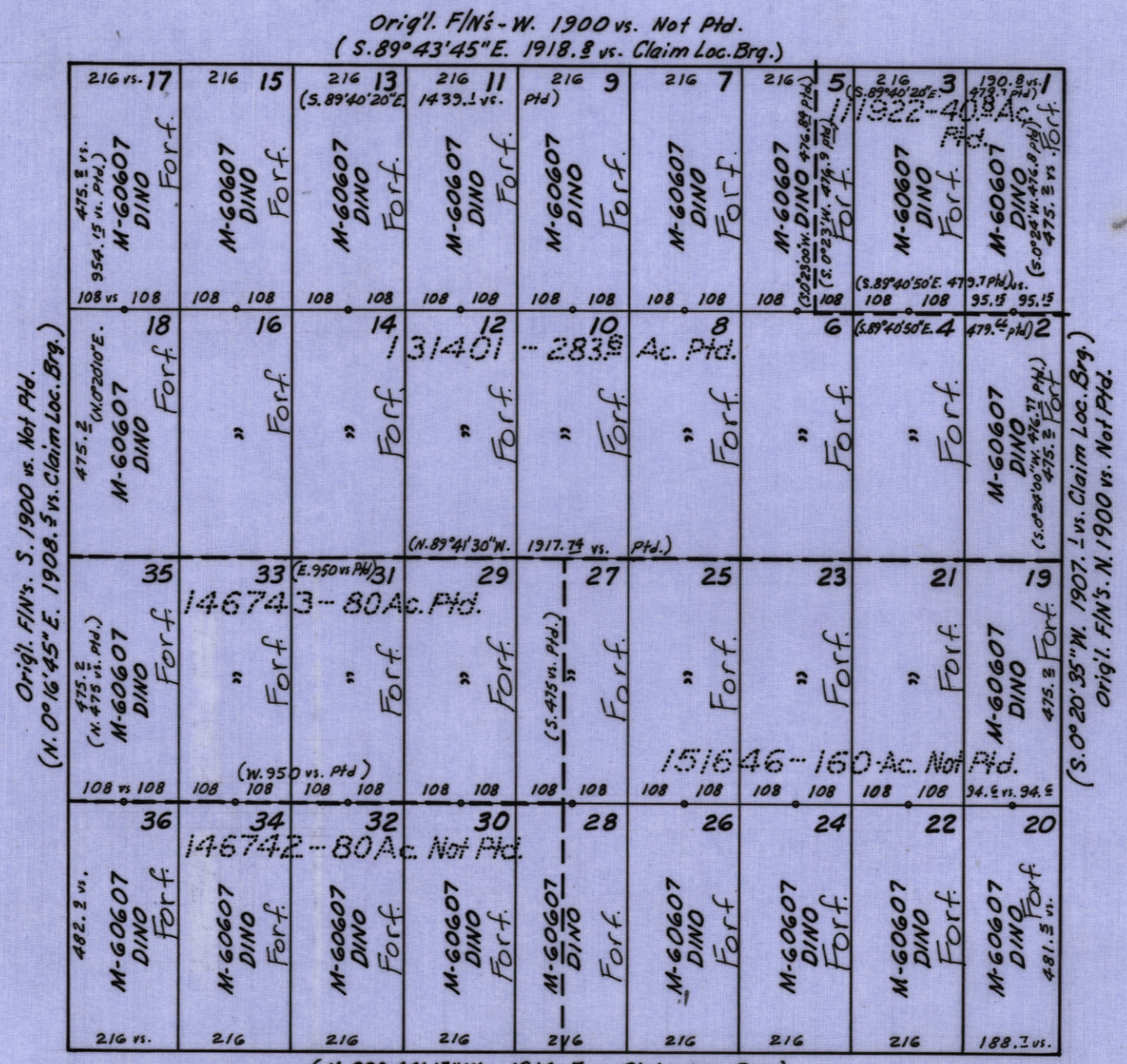

Orig'l. F/N's in Bex. S-36959 - Sur. 4-25-1881 - By L.W. Durrell - Not Ptd.
F- 111922 - NE/4 of NE/4 Sec. 30 - Blk. 140 - T. & St. L. Ry. Co. - Sur. 5-13-1957 - By J. Silliman - Ptd.
F- 131401 - NW/4, W/2 of NE/4 & SE/4 of SE/4 Sec. 30, Same Blk, Same Co. - " 1-15-1949 - By C.C. Cool - Ptd.
F- 146743 - N/2 of SW/4 " " " " " " " 2-8-1947 - By R.E. Booker - Ptd.
No F/N's on 146742 & 151646 - Neither Ptd.

Approx. 15 Mi. N. 30°E. from Ft. Stockton

SEC. 30 - BLK. 140 - T. & St. L. Ry. Co.

C.E.C.

SCALE: 1 INCH = 300 VARAS

SHEET ___ OF ___ SHEETS

REVISED TO: Jan. 26, 1968

FILE: 111922, 131401, 146742, 146743, 151646

CLASSIFICATION: _____ COUNTY: PECOS ABSTRACT NO.: 7024, 9324

GENERAL LAND OFFICE — AUSTIN, TEXAS

(S. 89°39'30" E. 1889.2 vs. Claim Loc. Brg.)
W. 1900 Not Ptd.

161.2 vs. 313.2 vs. 80.4 vs. 80.4 M-60472 M.D.SELF,ETAL Ptd.	216 2 M-60472 M.D.SELF,ETAL Ptd.	216 3 M-60472 M.D.SELF,ETAL Ptd.	216 4 M-60472 M.D.SELF,ETAL Ptd.	216 5 M-60472 M.D.SELF,ETAL Ptd.	216 6 M-60472 M.D.SELF,ETAL Ptd.	216 7 M-60472 M.D.SELF,ETAL Ptd.	216 8 M-60472 M.D.SELF,ETAL Ptd.	216 vs. 9 M-60472 M.D.SELF,ETAL Ptd. 313.2 vs.
108 108	108 108	108 108	108 108	108 108	108 108	108 108	108 108	108 108
18 M-60472 M.D.SELF,ETAL Ptd. 540 160.4 vs.	17 " Ptd. 216	16 " Ptd. 216	15 " Ptd. 216	14 " Ptd. 216	13 " Ptd. 216	12 " Ptd. 216	11 " Ptd. 216	10 M-60472 M.D.SELF,ETAL Ptd. 540 216 vs.
19 M-60472 M.D.SELF,ETAL Ptd. 540 80.2 vs. 80.2	20 " Ptd.	21 " Ptd.	22 " Ptd.	23 " Ptd.	24 " Ptd.	25 " Ptd.	26 " Ptd.	27 M-60472 M.D.SELF,ETAL Ptd. 540
108 108	108 108	108 108	108 108	108 108	108 108	108 108	108 108	108 108 vs.
36 M-60472 M.D.SELF,ETAL Ptd. 540 vs. 159.6 vs.	35 M-60472 M.D.SELF,ETAL Ptd. 216	34 M-60472 M.D.SELF,ETAL Ptd. 216	33 M-60472 M.D.SELF,ETAL Ptd. 216	32 M-60472 M.D.SELF,ETAL Ptd. 216	31 M-60472 M.D.SELF,ETAL Ptd. 216	30 M-60472 M.D.SELF,ETAL Ptd. 216	29 M-60472 M.D.SELF,ETAL Ptd. 216	28 M-60472 M.D.SELF,ETAL Ptd. 540 vs. 216 vs.

(N. 0°17'45" E. 1933.2 vs. Claim Loc. Brg.)
S. 1900 Not Ptd.

(S. 0°20'30" W. 1933.2 vs. Claim Loc. Brg.)
N. 1900 Not Ptd.

149131

111573

E. 1900 Not Ptd.
(N. 89°39'30" W. 1887.6 vs. Claim Loc. Brg.)

SEC. 18 - BLK. 140 - T. & St. L. Railway Co.
Sur. 4-23-81 - By L.W. Durrell
F/N's in Bex. S-36953

Approx. 12.5 Mi. N. 34° E. from Ft. Stockton

C.E.C.

SHEET ___ OF ___ SHEETS

SCALE: 1 INCH = 300 VARAS

REVISED TO: Jan. 23, 1968

FILE: 111573, 149131

CLASSIFICATION: _____ COUNTY: Pecos ABSTRACT NO. 7025

GENERAL LAND OFFICE — AUSTIN, TEXAS

Sur. 3

(S89°46'50"W 2155.60 vs Claim Loc. Brg.)
W 2155.6 vs Orig. Brg.

211.6v. 20	216vs 19	216vs 18	216vs 17	216vs 16	216vs 15	216vs 14	216vs 13	216vs 12	216vs 11
540 vs								Sur. 4	540 vs
216v. 21	216v. 22	216v. 23	216v. 24	216v. 25	216v. 26	216v. 27	216v. 28	216v. 29	216v. 30

(S0°13'10"E 607.30 vs Claim Loc. Brg.)
S607.6 vs Orig. Brg.

N607.6 vs Orig. Brg.
(N0°13'10"W 607.30 vs Claim Loc. Brg.)

67.3 — 67.3

E 2155.6 vs Orig.
(N89°46'50"E 2155.60 vs Claim Loc. Brg.)

Sur. 4, Blk. 213, Mrs. M.J. Ashmore
Sur. Jan. 22, 1884 By L.W. Durrell

Metate Claims Nos. 11-30
M-60537

Forfeited

Approx. 16 mi. N24°E of Ft. Stockton

REVISED TO: June 2, 1967

110294, 143937, 148653

FILE: R. B.

SCALE: 1 INCH = 300 VARAS

SHEET — OF — SHEETS

CLASSIFICATION: _____ COUNTY: PECOS ABSTRACT NO. 7026, 8189, 8983, 9217

GENERAL LAND OFFICE — AUSTIN, TEXAS

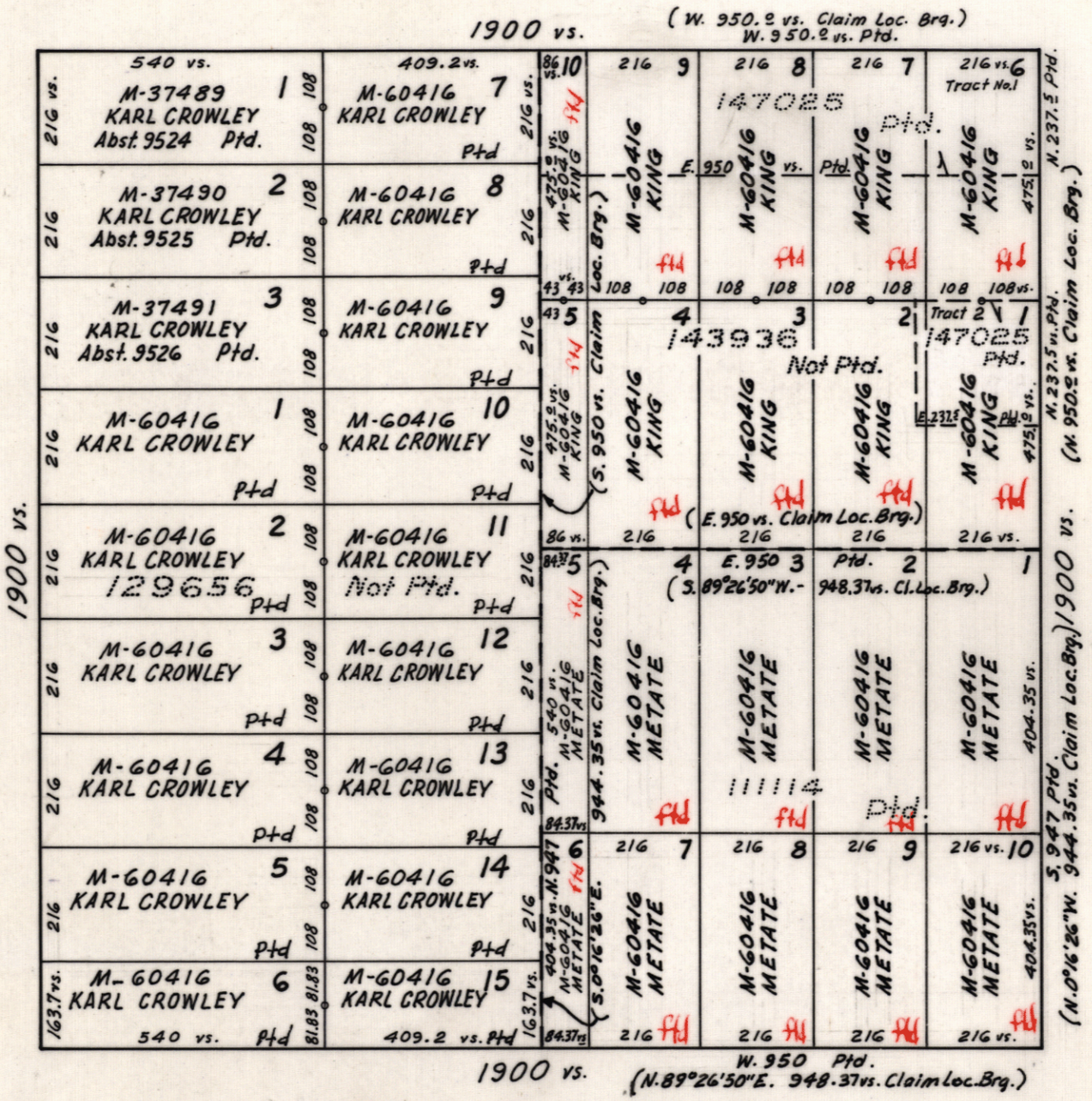

SEC. 590 G. C. & S. F. Ry. Co.
SUR. NOV. 28, 1881, T. C. NELSON

N/2 of N/2 of NE/4 & NE/4 of SE/4 of NE/4 - SEC. 590 - G.C.&S.F. Ry. Co.
Compiled 4-13-1944 - By H.U. von Rosenberg - Ptd.

SE/4 - SEC. 590 - G.C.&S.F. Ry. Co.
Sur. Completed 4-1-1950 - By Russell Walker Ptd.

16 mi. N. 18°E. of Fort Stockton

C.E.C.

REVISED TO: Feb. 16, 1967 & Jan. 22, 1968 - C.E.C. 7/2/71 ELS

FILE: 111114, 129656, 143936, 147025

SHEET — OF — SHEETS

SCALE: 1 INCH = 300 VARAS

CLASSIFICATION: _____ COUNTY: Pecos ABSTRACT NO: 7086

GENERAL LAND OFFICE – AUSTIN, TEXAS

(S89°45'10"E 1888.2vs Claim Loc. Brg.)
E 1900vs Orig. Brg.

216vs 17	216vs 15	216vs 13	216vs 11	216vs 9	216vs 7	216vs 5	216vs 3	160.2vs	475.2vs
475.2vs 18	16	14	12	10	8	6	4	2	475.2vs
475.2vs 35	33	31	29	27	25	23	21	19	475.2vs
497.2vs 36	34	32	30	28	26	24	22	20	497.2vs
216vs	216vs	216vs	216vs	216vs	216vs	216vs	216vs	160.2vs	

(N0°05'35"E 1923.5vs Claim Loc. Brg.)
N1900vs Orig. Brg.

S1900vs Orig. Brg.
(S0°05'35"W 1923.5vs Claim Loc. Brg.)

W 1900vs Orig. Brg.
(N89°45'10"W 1888.2vs Claim Loc. Brg.)

112734
ptd.

Sur. 14, Blk. 141, T. & St. L. Ry. Co.
Sur. Apr. 26, 1881 By L.W. Durrell

Brimstone Claims No's. 1-36
M-60937
Forfeited

Approx. 18 mi. N35°E of Ft. Stockton

REVISED TO: Sept. 11, 1967

FILE: 112734, 93701
S-36969 R.B.

SHEET ___ OF ___ SHEETS

SCALE: 1 INCH = 300 VARAS

CLASSIFICATION: _____ COUNTY: PECOS ABSTRACT NO. 7098

GENERAL LAND OFFICE — AUSTIN, TEXAS

1900

216 vs. 17	216 15	216 13	216 11 S.89°23'00"E.	216 9	216 7 1900 vs.	216 5	216 3	172 vs. 1
475 vs. M-60455 STOCKTON	M-60455 "	M-60455 "	M-60455 "	M-60455 "	M-60455 "	M-60455 "	M-60455 "	M-60455 STOCKTON 475
108 108	108 108	108 108	108 108	108 108	108 108	108 108	108 108	86 86
18	16	14	12	10	8	6	4	2
475 M-60455 STOCKTON 1900 vs.	M-60455 "	M-60455 "	M-60455 "	M-60455 "	M-60455 "	M-60455 "	M-60455 "	M-60455 STOCKTON 475 1900 vs.
216	216	216	216	216	216	216	216	172
35	33	31	29	27	25	23	21	19
475 N.0°42'00"E. M-60455 STOCKTON	M-60455 "	M-60455 "	M-60455 "	M-60455 "	M-60455 "	M-60455 "	M-60455 "	S.0°42'00"E. M-60455 STOCKTON 475
108 108	108 108	108 108	108 108	108 108	108 108	108 108	108 108	86 86
36	34	32	30	28	26	24	22	20
475 vs. M-60455 STOCKTON	M-60455 "	M-60455 "	M-60455 "	M-60455 "	M-60455 "	M-60455 "	M-60455 "	M-60455 STOCKTON 475 vs.
216 vs.	216	216	N.89°23'00"W. 216	216	1900 vs. 216	216	216	172 vs.

1900

1900 1900

Forfeited

SEC. 20, BLK. 5, T. C. R.R. CO.
SUR. NOV. 26,'81 BY T.C. NELSON

10½ Mi. N.48°E. from Ft. Stockton

C. E. C.

REVISED TO: MARCH 1, 1967 FILE: 111175

SHEET — OF — SHEETS

SCALE: 1 INCH = 320 VARAS

CLASSIFICATION: _____ COUNTY: Pecos ABSTRACT NO. 7595

GENERAL LAND OFFICE — AUSTIN, TEXAS

(S50°53'30"E 1924 vs Claim Loc. Brg.)
S50°30'E 1924.7 vs Ptd. Brg.

216 vs	216 vs	216 vs	216 vs	216 vs	216 vs	216 vs	216 vs	196.0 vs	
475.2 vs 17	15	13	11	9	7	5	3	1	475.2 vs
475.2 vs 18	16	14	12	10	8	6	4	2	475.2 vs
475.2 vs 35	33	31	29	27	25	23	21	19	475.2 vs
475.6 vs 36	34	32	30	28	26	24	22	20	475.0 vs
216 vs	216 vs	216 vs	216 vs	216 vs	216 vs	216 vs	216 vs	195.7 v.	

(N39°04'15"E 1901.2 vs Claim Loc. Brg.)
N39°30'E 1900 vs Ptd. Brg.

(S39°04'50"W 1900 vs Claim Loc. Brg.)
S39°31'W 1899.9 vs Ptd. Brg.

N50°30'W 1924.2 vs Ptd. Brg.
(N50°54'30"W 1923.7 vs Claim Loc. Brg.)

Sur. 30, Blk. 10, H. & G. N. R. R. Co.
Sur. Oct. 29, to Nov. 2, 1949 By
Jack Silliman
Bonanza Claims Nos. 1-36
M-60618
Forfeited

Approx. 19 mi. N17°E of Ft. Stockton

REVISED TO: June 28, 1967

FILE: 117880
R. B.

SCALE: 1 INCH = 300 VARAS

SHEET ___ OF ___ SHEETS

CLASSIFICATION: COUNTY: Pecos ABSTRACT NO. 7596

GENERAL LAND OFFICE — AUSTIN, TEXAS

(S50°53'15"E 1924.4vs Claim Loc. Brg.)
S50°33'E 1924.7vs Ptd. Brg.

216vs 17 475.2vs	216vs 15	216vs 13	216vs 11	216vs 9	216vs 7	216vs 5	216vs 3	196.4v. 1 475.2vs
18 475.2vs	16	14	12	10	8	6	4	2 475.2vs
35 475.2vs	33	31	29	27	25	23	21	19 475.2vs
36 475.6vs	34	32	30	28	26	24	22	20 475.4vs
216vs	216vs	216vs	216vs	216vs	216vs	216vs	216vs	196.0v.

(N39°03'50"E 1901.2vs Claim Loc. Brg.)
N39°29'E 1900.4vs Ptd. Brg.

(S39°29'W 1902.0vs
S39°04'25"W 1901.0vs Claim Loc. Brg.)

N50°30'W 1924.7vs Ptd. Brg.
(N50°53'30"W 1924.0vs Claim Loc. Brg.)

Sur. 24, Blk. 10, H. & G. N. Ry. Co.
Sur. Oct. 29 to Nov. 2, 1949 By Jack Silliman

Bonanza Claims 1-36
Forfeited
M-60619

Approx. 20½ mi. N 15°E of Ft. Stockton

SHEET — OF — SHEETS

SCALE: 1 INCH = 300 VARAS

REVISED TO: June 22, 1967

FILE: 117881
R. B.

CLASSIFICATION: _____ COUNTY: Pecos ABSTRACT NO. 7597

GENERAL LAND OFFICE — AUSTIN, TEXAS

(S50°54'30"E 1923.7 vs Claim Loc. Brg.)
S50°30' E 1924.2 vs Ptd. Brg.

216 vs	216 vs	216 vs	216 vs	216 vs	216 vs	216 vs	216 vs	195.7 v.
17	15	13	11	9	7	5	3	1
475.2 vs								475.2 vs
18	16	14	12	10	8	6	4	2
475.2 vs							50" W	475.2 vs
35	33	31	29	27	25	23	21	19
475.2 vs							S 39°03'	475.2 vs
36	34	32	30	28	26	24	22	20
475.2 vs								471.2 vs
216 vs	216 vs	216 vs	216 vs	216 vs	216 vs	216 vs	216 vs	195.3 v.

(N39°03'50"E 1901.5 vs Claim Loc. Brg.)
N39°29'E 1899.5 vs Ptd. Brg.

S39°29'30"W 1822.5 vs Ptd. Brg.
(S39°04'30"W 1897.5 vs Claim Loc. Brg.)

N50°30' W 1924.0 vs Ptd. Brg.
(N51°00'50"W 1923.3 vs Claim Loc. Brg.)

Sur. 26, Blk. 10, H. & G. N. R. R. Co.
Sur. Oct. 29, to Nov. 2, 1949 By
Jack Silliman

Bonanza Claims Nos. 1-36
M-60614
Forfeited.

Approx. 19 mi. N14°E of
Ft. Stockton

SHEET — OF — SHEETS

SCALE: 1 INCH = 300 VARAS

REVISED TO: June 26, 1967

FILE: 117882

R. B.

CLASSIFICATION: _____ COUNTY: PECOS ABSTRACT NO. 7598, 9306, 9307

GENERAL LAND OFFICE — AUSTIN, TEXAS

SHEET — OF — SHEETS



SEC. 54, BLK. 10, H. & G. N. RY. CO.

1. 558 Ac: N. pt. of W ¼, N.W. ½, S. pt. of N. ¼ & S.E. ½ - Sur. 10-29 to 11-2, 1949 By J. Silliman Ptd.
2. 50.17 Ac: E. pt. of N. ¼ - Sur. June 14, 1938 By A.N. Lea Ptd.
3. 37.5 Ac: S. pt of W. ¼ - Sur. July 10, 1939 By A.N. Lea Not Ptd.

18 Mi. N. 19°E. from Ft. Stockton

C.E.G.

SCALE: 1 INCH = 300 VARAS

REVISED TO: June 9, 1967

FILE: 117883, 149042, 149212

CLASSIFICATION: _____ COUNTY: PECOS ABSTRACT NO. 7651

GENERAL LAND OFFICE — AUSTIN, TEXAS

SHEET — OF — SHEETS

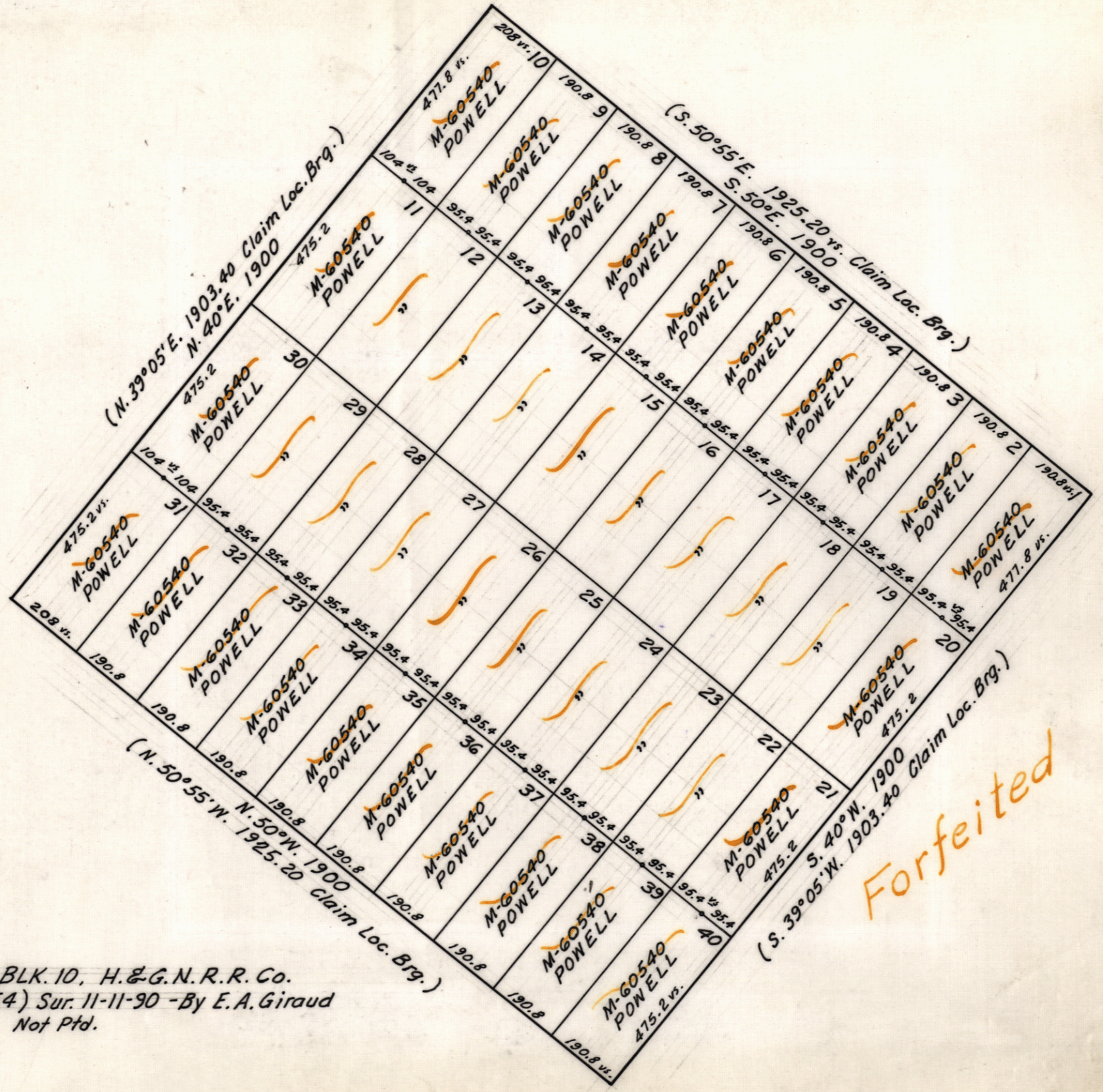

Sec. 102, BLK. 10, H.&G.N.R.R. Co.
(F/N's in Bex. S-3654) Sur. 11-11-90 -By E.A. Giraud
Not Ptd.

20 mi. N. 36°30'E. from Ft. Stockton

C.E.C.

SCALE: 1 INCH = 300 VARAS

REVISED TO: March 8, 1968 FILE: 117228

CLASSIFICATION: _____ COUNTY: Pecos ABSTRACT NO: 7685

GENERAL LAND OFFICE–AUSTIN, TEXAS

SHEET ___ OF ___ SHEETS

S78°15'E 1900.8vs Claim Loc. Brg.
N78¼°W 1900vs Ptd. Brg.

172.8vs	540vs 3 Captain Conner pat'd		540vs 2 Melba Lee pat'd		540vs 1 Capitola pat'd	172.8vs
216vs	Nancy 17 ftd		Rosie 16 ftd		Hazel 1 ftd	216vs
216vs	Trixie 18 ftd		Dixie 15 ftd		Agnes 2 ftd	216vs
216vs	Kate 19 ftd		Torri 14 ftd		Mary 3 ftd	216vs
216vs	Mabel 20 ftd		Jane 13 ftd		June 4 ftd	216vs
216vs	Kitty 21 ftd		Julia 12 ftd		Janis 5 ftd	216vs
216vs	Tina 22 ftd		Jessia 11 ftd		Josey 6 ftd	216vs
216vs	Sally 23 ftd		Maud 10 ftd		Sue 7 ftd	216vs
216vs	Molly 24 540vs ftd		Pauline 9 540vs ftd		Pearl 8 540vs ftd	216vs

(N11°45'E 1900vs
S11¾°W 1900.8vs Claim Loc. Brg.)

216vs	540vs Mariposa 540vs pat'd	4
	540vs Black Jack 540vs pat'd	5
	540vs Lucky 540vs pat'd	6
216vs		

N11¾°E 1900vs
(S11°45'W 1900.8vs Claim Loc. Brg.)

S 78¼° E 1900vs Ptd. Brg.
(N78°15' W 1900.8vs Claim Loc. Brg.)

Sur. 88, Blk. 11, H. & G. N. Ry. Co.
Re-Sur. Aug. 21, 1890 By E. A. Giraud

M-60917

Approx. 28 mi. N59°E of Ft. Stockton

SCALE: 1 INCH = 300 VARAS

REVISED TO: Sept. 28, 1967

FILE: 118515

R.B.

CLASSIFICATION: _____ COUNTY: PECOS ABSTRACT NO. 7761

GENERAL LAND OFFICE — AUSTIN, TEXAS

SHEET — OF — SHEETS

(S.89°42'56"E. 1372.65 vs. Claim Loc. Brg.)
1371.7 vs. ptd.

(N.39°24'54"E. 844.38 vs. Claim Loc. Brg.)
845.6 vs. ptd.

76.65 221.08 vs. 7	216 vs. 6	216 vs. 5	216 vs. 4	216 vs. 3	216 vs. 2	216 vs. 1 540 vs.		
102.71 342.86 vs. 8 368.51								
148.24 83.46 9 425.01 vs.	216 vs. 10	216 vs. 11	216 vs. 12	216 vs. 13	216 vs. 14	216 vs. 15	216 vs. 16	216 vs. 17 540 vs.
176.87 vs. 26 540 vs.	216 vs. 25	216 vs. 24	216 vs. 23	216 vs. 22	216 vs. 21	216 vs. 20	216 vs. 19	216 vs. 18 540 vs.
176.82 vs. 259.07 27 176.80 vs.	216 vs. 259.18 28 216 vs.	216 vs. 259.32 29 216 vs.	216 vs. 259.46 30 216 vs.	216 vs. 259.60 31 216 vs.	216 vs. 259.74 32 216 vs.	216 vs. 259.88 33 216 vs.	216 vs. 260.02 34 216 vs.	216 vs. 260.15 35 260.28 216 vs.

(N.0°19'58"E. 1224.08 vs. Claim Loc. Brg.)
1224 vs. ptd.

1880.4 vs. ptd.
(S.0°20'16"W. 1880.28 vs. Claim Loc. Brg.)

Forfeited

1904.8 vs. ptd.
(N.89°40'45"W. 1904.80 vs. Claim Loc. Brg.)

MAP SHOWING DONOHUE CLAIMS 1-35

Mineral Award No. 60944

SEC. 34, BLK. 140, T. & ST. L. R.R. CO.

Sur. 9-15-17-19, 1949 by J. Silliman

17 Miles N.37°E. from Ft. Stockton

D.Q.

SCALE: 1 INCH = 300 VARAS

REVISED TO: July 20, 1967 FILE: 121644

CLASSIFICATION: _____ COUNTY: Pecos ABSTRACT NO. 7764

GENERAL LAND OFFICE — AUSTIN, TEXAS

(S89°44'30"E 1904vs Claim Loc. Brg.)
E1923vs Ptd. Brg.

216vs 17 475vs	216vs 15	216vs 13	216vs 11	216vs 9	216vs 7	216vs 5	216vs 3	176vs 1 475vs
18 475vs	16	14	12	10	8	6	4 15'30"W	2 475vs
35 475vs	33	31	29	27	25	23	21 S0°	19 475vs
36 499vs	34	32	30 S89° 44'30" E	28	26	24	22	20 499vs
216vs	216vs	216vs	216vs	216vs	216vs	216vs	216vs	176vs

(N0°15'30"E 1924vs Claim Loc. Brg.)
N1902.8vs Ptd. Brg.

S1902.8vs Ptd.
(S0°15'30"W 1924vs Claim Loc. Brg.)

W1923vs Ptd. Brg.
(N89°44'30"W 1904vs Claim Loc. Brg.)

Sur. 8, Blk. 140, T. & St. L. R. R. Co.
Sur. Oct. 19-21, 1949 By Jack Silliman

Dino Tract No. 1-36
M-60608
Forfeited

Approx. 12 mi. N38°E of Ft. Stockton

SHEET — OF — SHEETS

SCALE: 1 INCH = 300 VARAS

REVISED TO: May 5, 1967 FILE: 121647

R.B.

CLASSIFICATION: _____ COUNTY: Pecos ABSTRACT NO. 7993

GENERAL LAND OFFICE — AUSTIN, TEXAS

SHEET — OF — SHEETS



(S78°03'26"E 1769.97 vs Claim Loc. Brg.)
N11¾°E 1900 vs Ptd. Brg.

17	216 vs 15	216 vs 13	216 vs 11	216 vs 9	216 vs 7	216 vs 5	216 vs 3	216 vs 1
18	16	14	12	10	8	6	4	2
35	33	31	29	27	25	23	21	19
36	34	32	30	28	26	24	22	20
	216 vs	216 vs	216 vs	216 vs	216 vs	216 vs	216 vs	216 vs

476.66 vs; 41.97 v.; 476.66 vs; 42.23 v.; 42.49 v.; 476.66 vs; 42.75 v.; 43.00 v.; 476.66 vs; 476.66 vs; 476.66 vs; 476.66 vs

(N11°56'34"E 1906.64 vs Claim Loc. Brg.)
N78¼°W 1771 vs Ptd. Brg.

(S11°54'43"W 1906.64 vs Claim Loc. Brg.)
S78¼°E 1771 vs Ptd. Brg.

S11¾°W 1900 vs Ptd. Brg.
(N78°03'26"W 1771.00 vs Claim Loc. Brg.)

Sur. 124, Blk. 11, H. & G.N.R.R.Co.
Re-Sur. Sept. 1, 1890 By E. A. Giraud

Honey Claims Nos. 1-36
M-60613
Forfeited

Note: Brgs. based on Lambert Grid System - Central Zone.

Approx. 29 mi. N82°E of Ft. Stockton

SCALE: 1 INCH = 300 VARAS

REVISED TO: June 20, 1967

FILE: 123021

R. B.

CLASSIFICATION: _____ COUNTY: Pecos ABSTRACT NO. 7995

GENERAL LAND OFFICE – AUSTIN, TEXAS

SHEET OF SHEETS

(S78°03'16"E 1913.33vs Claim Loc. Brg.)
N78¼°W 1900vs Ptd. Brg.

(Claim Brg.) N11°57'28"E 599.84vs

185.33	216vs	216vs	216vs	216vs	216vs	216vs	216vs	216vs	
17	15	13	11	9	7	5	3	1	475.0vs
350.16vs 124.84vs	18	16	14	12	10	8	6	4	2
35	33	31	29	27	25	23	21	19	475.0vs
475.0vs									
36	34	32	30	28	26	24	22	20	475.0vs
475.0vs									
187.04	216vs	216vs	216vs	216vs	216vs	216vs	216vs	216vs	

N11°56'44"E 1300.16vs Ptd. Brg.
S11¾°W 1900vs Claim Loc. Brg.)

N11¾°E 1900vs Ptd. Brg.
(S11°53'52"W 1900vs Claim Loc. Brg.)

S78¼°E 1900vs Ptd. Brg.
(N78°03'16"W 1915.04vs Claim Loc. Brg.)

Sur. 46, Blk. 12, H. & G. N. R. R. Co.
Sur. Sept. 19, 1890 By E. A. Giraud

LSS Claims 1-36
M-60849

Forfeited

Approx. 33 mi. N79°E of Ft. Stockton

SCALE: 1 INCH = 300 VARAS

REVISED TO: _____ FILE: 123023
R. B.

CLASSIFICATION: _____ COUNTY: Pecos ABSTRACT NO. 8056

GENERAL LAND OFFICE — AUSTIN, TEXAS

(N39°08'30"E 1463.15 vs Claim Loc. Brg.)
N40°E 1444 vs Ptd. Brg.

N12°36'E 554 vs

253.58 v. 190.02 Ls 31	215.14 v. 32	128.16 v. 77.15 33	190.8 v. 34	190.8 v. 35	190.8 v. 36	190.8 v. 37	190.8 v. 38	216 vs 39	216 vs 40	498.38 vs
30 475.2 vs	29	28	27	26	25	24	23	22	21	475.2 vs
11 475.2 vs	12	13	14	15	16	17	18	19	20	475.2 vs
10 475.2 vs	9	8	7	6	5	4	3	2	1	475.2 vs
170.28	190.8 v.	190.8 v.	190.8 v	190.8 v	190.8 v	190.8 v	190.8 v	216 vs	216 vs	

S39°07'30"W

(N50°36'50"W 1679.18 vs Claim Loc. Brg.)
N50°W 1644 vs Ptd. Brg.

S50°E 1900 vs Ptd. Brg.
(S50°36'50"E 1923.98 vs Claim Loc. Brg.)

S40°W 1936 vs Ptd. Brg.
(S39°07'30"W 1937.88 vs Claim Loc. Brg.)

Sur. 8, Blk. 10, H. & G. N. R. R. Co.
Sur. Nov. 21, 1890 By E. A. Giraud.

Frame Claims Nos. 1-8 to 40-8
M-60532
Forfeited

Approx. 21.5 mi. N4°30'E of Fort Stockton

SHEET ___ OF ___ SHEETS

SCALE: 1 INCH = 300 VARAS

REVISED TO: May 17, 1967

FILE: 124430
R.B.

CLASSIFICATION: _____ COUNTY: Pecos ABSTRACT NO. 8099

GENERAL LAND OFFICE — AUSTIN, TEXAS

SHEET — OF — SHEETS

(N. 40° E. 1900 vs. CLAIM LOC. BRG.)
N. 40° E. 1900 vs. Orig. Brg.

216 vs.	475 vs. 9.	475 vs. 18.	475 vs. 27.	475 vs. 36.
216 vs.	8.	17.	26.	35.
216 vs.	7.	16.	25.	34.
216 vs.	6.	15.	24.	33.
216 vs.	5.	14.	23.	32.
216 vs.	4.	13.	22.	31.
216 vs.	3.	12.	21.	30.
216 vs.	2.	11.	20.	29.
172 vs.	1. 475 vs.	10. 475 vs.	19. 475 vs.	28. 475 vs.

N. 50° W. 1900 vs. ORIG. BRG.
(N. 50° W. 1900 vs. CLAIM LOC. BRG.)

(S. 50° E. 1900 vs. CLAIM LOC. BRG.)
S. 50° E. 1900 vs. ORIG. BRG.

S. 40° W. 1900 vs. ORIG. BRG.
(S. 40° W. 1900 vs. CLAIM LOC. BRG.)

Sur. 58, Blk. 10, H & GN RR
Resur. 11-13-90 By E. A. Girand

Crockett # 1-36
M-61304

FORFEITED

Approx. 17 mi. N. 30° E. of Fort Stockton

SCALE: 1 INCH = 300 VARAS

REVISED TO: October 11, 1967 FILE: 125748

JA

CLASSIFICATION: _____ COUNTY: Pecos ABSTRACT NO. 8104

GENERAL LAND OFFICE — AUSTIN, TEXAS

(S78°03'16"E 1761.41vs Claim Loc. Brg.)
S78¼°E 1771vs Ptd. Brg.

216vs 15 / 475.00vs / 33.41	216vs 13	216vs 11	216vs 9	216vs 7	216vs 5	216vs 3	216vs 1 / 475.00vs	
16 / 475.00vs / 32.78 / 56'44"E	14	12	10	8	6	4	2 / 475.00vs	
33 / 475.00vs / N11°32.15	31	29	27	25	23	21	19 / 475.00vs	
34 / 475.00vs / 31.52 / 30.89 / 216vs	32 / 216vs	30 / 216vs	28 / 216vs	26 / 216vs	24 / 216vs	22 / 216vs	20 / 475.00vs / 216vs	

(N11°52'10"E 1900.00vs Claim Loc. Brg.)
N11¾°E 1900vs Ptd. Brg.

S11¾°W 1900vs Ptd. Brg.
(S11°56'44"W 1900vs Claim Loc. Brg.)

N78¼°W 1771vs Ptd. Brg.
(N78°03'16"W 1758.89vs Claim Loc. Brg.)

Sur. 28, Blk. 11, H. & G. N. Ry. Co.
Sur. Oct. 14, 1890 By E. A. Giraud

Pancho Claims No's. 1-36
M-60796

Forfeited

SURVEYED TO:

Approx. 32 mi. N80° E of Ft. Stockton

REVISED TO: Aug. 4, 1967

FILE: 125360
R. B.

SCALE: 1 INCH = 300 VARAS

SHEET — OF — SHEETS

CLASSIFICATION: _____ COUNTY: Pecos ABSTRACT NO. 8118

GENERAL LAND OFFICE — AUSTIN, TEXAS



(S78°03'16"E 1767.65 vs Claim Loc. Brg.)
S78¼°E 1771 vs Ptd. Brg.

39.65 v.

17	216 vs 15	216 vs 13	216 vs 11	216 vs 9	216 vs 7	216 vs 5	216 vs 3	216 vs 1
	476.10 vs							476.1
18	38.73 16	14	12	10	8	6	4	2
	476.10 vs							476.10 vs
35	37.80 33	31	29	27	25	23	21	19
	476.10 vs							476.10 vs
36	36.87 34	32	30	28	26	24	22	20
	476.10 vs							476.10 vs
	35.94 216 vs	216 vs	216 vs	216 vs	216 vs	216 vs	216 vs	216 vs

N11°50'40"E 1797.07 vs Ptd. Brg.
N11¾°E 1900 vs Ptd. Brg.

S11¾°W 1900 vs Ptd. Brg.
(S11°57'28"W 1904.40 vs Claim Loc. Brg.)

N78¼°W 1771 vs Ptd. Brg.
(N78°03'16"W 1763.94 vs Claim Loc. Brg.)

Sur. 26, Blk. 11, H. & G. N. Ry. Co.
Re-sur. Oct. 14, 1890 By E. A. Giraud

April Claims 1-36
M-60553

Forfeited

Approx. N77½°E of Ft. Stockton

SHEET ___ OF ___ SHEETS

SCALE: 1 INCH = 300 VARAS

REVISED TO: May 26

FILE: 126930

R. B.

CLASSIFICATION: _____ COUNTY: PECOS ABSTRACT NO. 8129

GENERAL LAND OFFICE — AUSTIN, TEXAS

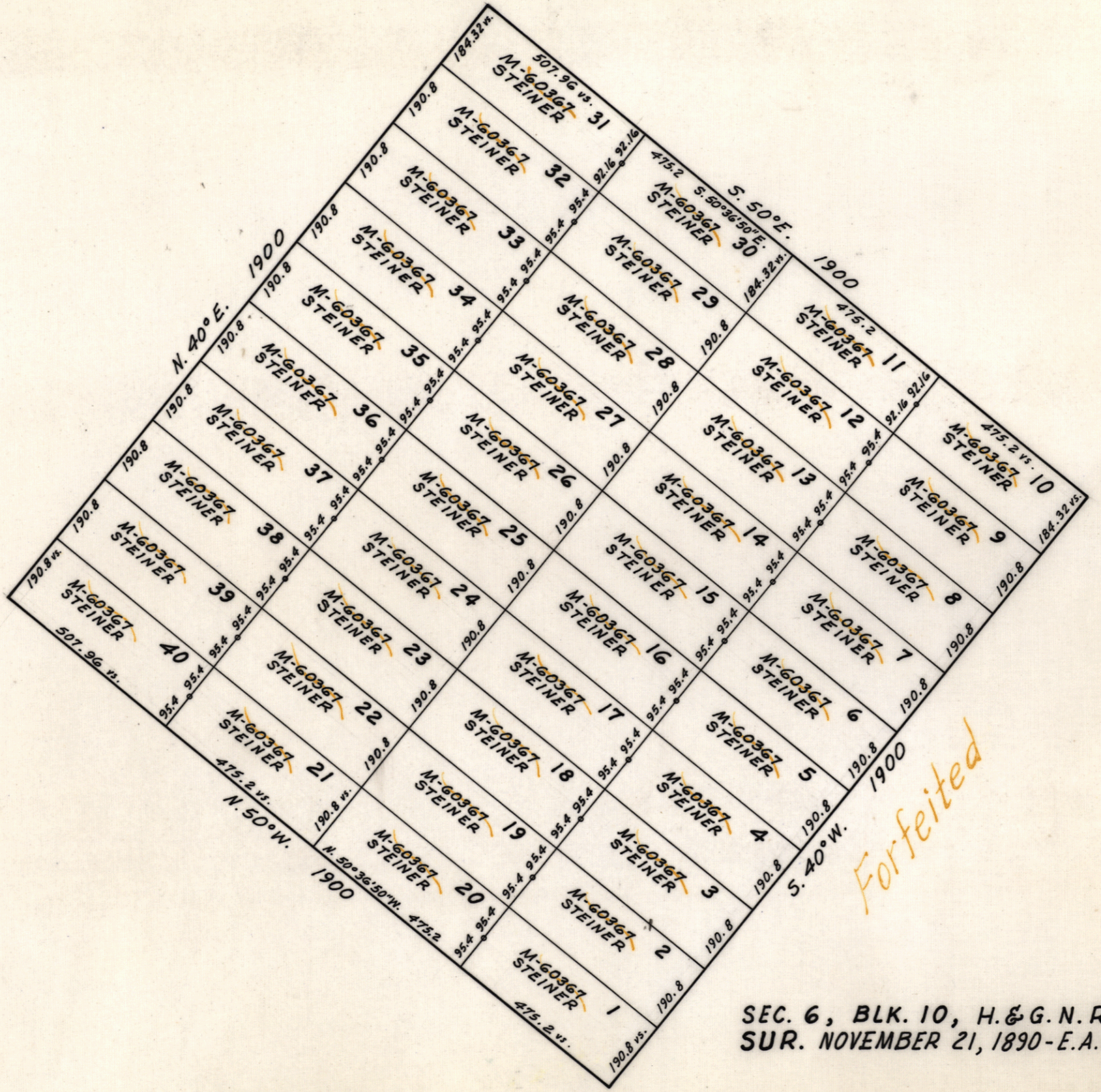

SEC. 6, BLK. 10, H.&G.N.R.R.CO.
SUR. NOVEMBER 21, 1890-E.A.GIRAUD

21.5 mi. N. 4° 30'E. from Ft. Stockton

C.E.C.

SCALE: 1 INCH = 300 VARAS

SHEET ___ OF ___ SHEETS

REVISED TO: Feb. 20, 1967 FILE: 127302

GENERAL LAND OFFICE — AUSTIN, TEXAS

CLASSIFICATION: _____ COUNTY: PECOS ABSTRACT NO.: 8153

(N. 0°06'E 1900 vs. Claim Loc. Brg.)
S. 1900 Ptd.

280 vs. 216 vs. M-60474 R.Y.McDivitt ptd 36	540 108 vs. 108 M-60474 R.Y.McDivitt ptd 19	540 M-60474 R.Y.McDivitt ptd 18	108 vs. 108 540 vs. 216 vs. M-60474 R.Y.McDivitt ptd 1
216 M-60474 R.Y.McDivitt ptd 35	108 108 " ptd 20	" ptd 17	108 108 M-60474 R.Y.McDivitt ptd 216 2
216 M-60474 R.Y.McDivitt ptd 34	108 108 " ptd 21	" ptd 16	108 108 M-60474 R.Y.McDivitt ptd 216 3
216 M-60474 R.Y.McDivitt ptd 33	108 108 " ptd 22	" ptd 15	108 108 M-60474 R.Y.McDivitt ptd 216 4
216 M-60474 R.Y.McDivitt ptd 32	108 108 " ptd 23	" ptd 14	108 108 M-60474 R.Y.McDivitt ptd 216 5
216 M-60474 R.Y.McDivitt ptd 31	108 108 " ptd 24	" ptd. 13	108 108 M-60474 R.Y.McDivitt ptd 216 6
216 M-60474 R.Y.McDivitt ptd 30	108 108 " ptd 25	" ptd 12	108 108 M-60474 R.Y.McDivitt ptd 216 7
216 M-60474 R.Y.McDivitt ptd 29	108 108 " ptd 26	" ptd 11	108 108 M-60474 R.Y.McDivitt ptd 216 8
167 vs. M-60474 R.Y.McDivitt ptd 28 282.1 vs.	83.66 vs. 83.66 M-60474 R.V.McDivitt 540 ptd 27	M-60474 R.Y.McDivitt 540 ptd 10	84.2 vs. 84.2 M-60474 R.Y.McDivitt 540 vs. ptd 168.95 vs. 9

N. 1900 Ptd.
(S. 0°06'W. 1902.! vs. Claim Loc. Brg.)

(N. 89°59'E. 1896.95 vs. Claim Loc. Brg.)
W. 1900 Ptd.

Approx. 14.4 Mi. N. 19°30'E. from Ft. Stockton

(S. 89°59'W. 1895 vs. Claim Loc. Brg.)
E. 1900 - Ptd.

SEC. 14 - BLK. 105 - G. C. & S. F. RY. CO.
Sur. 6-1-81 - By L.W. Durrell - Ptd.

M-60474

C. E. C.

REVISED TO: Jan. 29, 1968

SCALE: 1 INCH = 300 VARAS

SHEET ___ OF ___ SHEETS

FILE: 127389

CLASSIFICATION: _____ COUNTY: Pecos ABSTRACT NO. 8170

GENERAL LAND OFFICE — AUSTIN, TEXAS

(N89°57'10"E 1905.9vs Claim Loc. Brg.)
E1904.8vs Silliman Brg.

216vs	475vs 4	475vs 3	475vs 2	480.9vs 1
216vs	5	6	7	8
216vs	12	11	10	9
216vs	13	14	15	16
216vs	20	19	18	17
216vs	21	22	23	24
216vs	28	27	26	25
216vs	29	30	31	32
181.6v.	36 475vs	35 475vs	34 475vs	33 501.8vs 182.1v.

(N0°35'05"E 1903.6vs Claim Loc. Brg.)
N0°39'E 1908vs Silliman Brg.

N0° 35'05"E

(S0°02'25"E 1910.1vs Claim Loc. Brg.)
S1908vs Sillimans Brg.

N89°57' 10"E

W1926.4vs Silliman Brg.
(S89°58'10"W1926.8vs Claim Loc. Brg.)

Sur. 28, Blk. 140, T. & St. L. Ry. Co.
Sur. Oct. 10, 1958 By Jack Silliman

Stockton Tracts Nos. 1-36
M-60609
Forfeited

Approx. 15 mi. N 35° E of Ft. Stockton

SHEET — OF — SHEETS

SCALE: 1 INCH = 300 VARAS

REVISED TO: May 5, 1967 FILE: 128425

R.B.

CLASSIFICATION: _____ COUNTY: Pecos ABSTRACT NO. 8186

GENERAL LAND OFFICE — AUSTIN, TEXAS

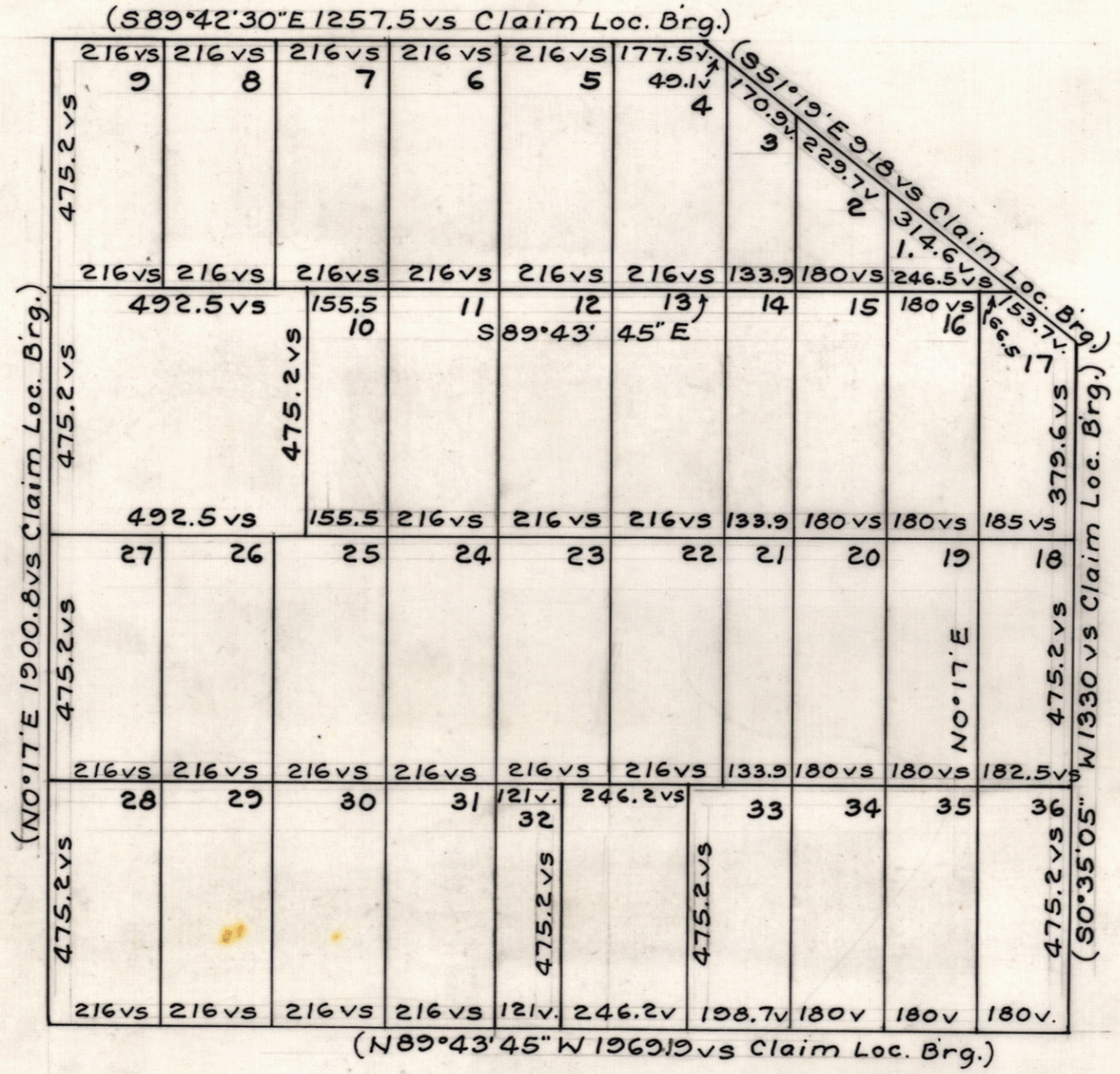

Sur. 32, Blk. 140, T. & St. L. R. R. Co.

Comanche Tracts Nos. 1-36
M-60519
Forfeited

Files: 129468
129375
144557
128119
144558

Approx. 16 mi. N32°E of Ft. Stockton

REVISED TO: May 22, 1967 FILE: _____

R. B.

SCALE: 1 INCH = 300 VARAS

SHEET — OF — SHEETS

CLASSIFICATION: _____ COUNTY: PECOS ABSTRACT NO: 8204

GENERAL LAND OFFICE — AUSTIN, TEXAS

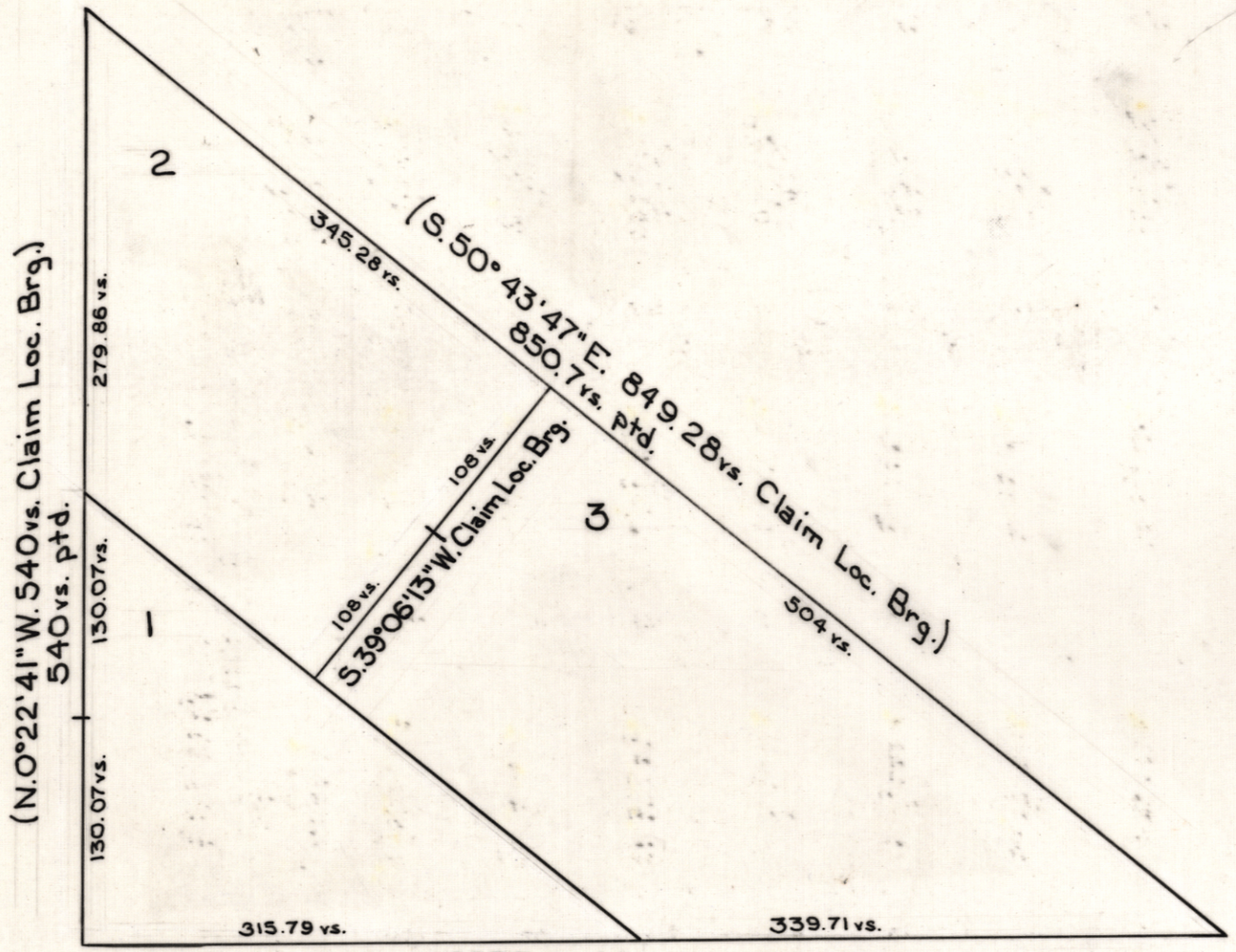

SEC. 594, G.C. & S.F. R.R. Co.
Sur. 1-19-1921 by A.N. Lea

JOHN CLAIMS 1-3
M-60496
Forfeited

18 Miles N. 16°E. from Fort Stockton

SHEET ___ OF ___ SHEETS

SCALE: 1 INCH = 100 VARAS

REVISED TO: July 27, 1967 FILE: 129789

CLASSIFICATION: _____ COUNTY: PECOS ABSTRACT NO. 8239

GENERAL LAND OFFICE — AUSTIN, TEXAS

SHEET — OF — SHEETS

SCALE: 1 INCH = 300 VARAS

(S. 0°14'50"E. 1896.84 vs. Claim Loc. Brg.)
N. 1900 vs. Not Ptd.

(S. 89°36'30"W. 1898.41 vs. Claim Loc. Brg.)
E. 1900 vs. Not Ptd.

170.41 vs. 9 540 vs. M-60795 FOLSUM 170.41	216 8 M-60795 FOLSUM 216	216 7 M-60795 FOLSUM 216	216 6 M-60795 FOLSUM 216	216 5 M-60795 FOLSUM 216	216 4 M-60795 FOLSUM 216	216 3 M-60795 FOLSUM 216	216 2 M-60795 FOLSUM 216	216 vs. 1 M-60795 FOLSUM 540 vs. 216 vs.
10 540 M-60795 FOLSUM 170.41	11 M-60795 " 216	12 M-60795 " 216	13 M-60795 " 216	14 M-60795 " 216	15 M-60795 " 216	16 M-60795 " 216	17 M-60795 " 216	18 M-60795 FOLSUM 540 216 vs.
27 540 M-60795 FOLSUM 170.41	26 M-60795 " 216	25 M-60795 " 216	24 M-60795 " 216	23 M-60795 " 216	22 M-60795 " 216	21 M-60795 " 216	20 M-60795 " 216	19 M-60795 FOLSUM 540 216 vs.
28 276.84 vs. M-60795 FOLSUM 170.41 vs.	29 M-60795 FOLSUM 216	30 M-60795 FOLSUM 216	31 M-60795 FOLSUM 216	32 M-60795 FOLSUM 216	33 M-60795 FOLSUM 216	34 M-60795 FOLSUM 216	35 M-60795 FOLSUM 216	36 M-60795 FOLSUM 276.84 vs. 216 vs.

(S. 0°14'50"W. 1896.84 vs. Claim Loc. Brg.)
S. 1900 vs. Not Ptd.

W. 1900 vs. Not Ptd.
(N. 89°36'30"E. 1898.41 vs. Claim Loc. Brg.)

SEC. 10, BLK. 105, G.C. & S.F. Ry. Co.
SUR. MAR. 30, 1881 - BY L.W. DURRELL

Forfeited

12.5 Mi. N. 27°E. from Ft. Stockton

C.E.C.

REVISED TO: June 9, 1967

FILE: 130488

CLASSIFICATION: _____ COUNTY: Pecos ABSTRACT NO. 8241

GENERAL LAND OFFICE — AUSTIN, TEXAS

SHEET — OF — SHEETS

(S89°45'08"E 1887.67 vs Claim Loc. Brg.)
W1900 vs Orig. Brg.

159.67	216 vs	216 vs	216 vs	216 vs	216 vs	216 vs	216 vs	216 vs
45	44	43	42	41	40	39	38	37
540 vs								540 vs
46	47	48	49	50	51	52	53	54
540 vs								540 vs
63	62	61	60	59	58	57	56	55
540 vs								540 vs
64	65	66	67	68	69	70	71	72
255.03 vs 62.72	216 vs	216 vs	216 vs	216 vs	216 vs	216 vs	216 vs	216 vs 255.02

(N0°34'00"E 1875.03 vs Claim Loc. Brg.)
S1900 vs Orig. Brg.

N1900 vs Orig. Brg.
(S0°28'25"W 1875.02 vs Claim Loc. Brg.)

E1900 vs Orig. Brg.
(N89°45'08"W 1890.71 vs Claim Loc. Brg.)

Sur. 22, Blk. 140, T. & St. L. Ry. Co.
Sur. Apr. 25, 1881 By L. W. Durrell

Sandia Claims No's. 37-72
M-60755

Forfeited

Approx. 15½ mi. N41½° E of Ft. Stockton

SCALE: 1 INCH = 300 VARAS

REVISED TO: June 20, 1967

FILE: 130490 &
S-36955 R.B.

CLASSIFICATION: _____ COUNTY: Pecos ABSTRACT NO. 8242

GENERAL LAND OFFICE — AUSTIN, TEXAS

W1900vs Ptd. Brg.
(S89°39'30"E 1968.7vs Claim Loc. Brg.)

	216vs 9	216vs 8	216vs 7	216vs 6	216vs 5	216vs 4	216vs 3	216vs 2	216vs 1
540vs	ptd	ptd	ptd	ptd	ptd	ptd	ptd	ptd	ptd
	18	17	16	15	14	13	12	11	10
540vs	ptd	ptd	ptd	ptd	ptd	ptd	ptd	ptd	ptd
	27	26	25	24	23	22	21	20	19
540vs	ptd	ptd	ptd	ptd	ptd	ptd	ptd	ptd	ptd
313.2v.	36	35	34	33	32	31	30	29	28
	ptd	ptd	ptd	ptd	ptd	ptd	ptd	ptd	ptd.
	216vs	216vs	216vs	216vs	216vs	216vs	216vs	216vs	216vs

24.7vs

1-A 540vs ptd

10-A 540vs ptd

19-A 540vs ptd

313.2vs ptd

S1900vs
(N0°20'30"E 1933.2vs Claim Loc. Brg.)

N1900vs Ptd. Brg.
(S0°20'30"W 1933.2vs Claim Loc. Brg.)

(N89°39'30"W 1968.7vs Claim Loc. Brg.)
E1900vs Ptd. Brg.

28-A
24.7vs

Sur. 16, Blk. 140, T. & St. L. Ry. Co.
Sur. Apr. 23, 1881 By L.W. Durrell

Cochran
Piper Claims No's. 1-36
M-60412

Approx. 16 mi. N 35°E of Ft. Stockton

REVISED TO: Apr. 14, 1967

FILE: 130491
S-36952 R.B.

SCALE: 1 INCH = 300 VARAS

SHEET — OF — SHEETS

CLASSIFICATION: _____ COUNTY: Pecos ABSTRACT NO. 8393

GENERAL LAND OFFICE — AUSTIN, TEX.

SHEET OF SHEETS

(S89°39'30"E 1900.8 vs Claim Loc. Brg.)
E 1900 vs Orig. F.N.

221.2vs	216vs 28	216vs 29	216vs 30	216vs 31	216vs 32	216vs 33	216vs 34	216vs 35	172.8 36 221.2vs
540 vs	27	26	25	24	23	22	21	20	19 540 vs
540 vs	10	11	12	13	14	15	16	17	18 540 vs
540 vs	9	8	7	6	5	4	3	2	1 540 vs
216vs	216vs	216vs	216vs	216vs	216vs	216vs	216vs	216vs	172.8vs

(N0°20'30"E 1841.2 vs Claim Loc. Brg.)
N1900 vs Orig. F.N.

S1900 vs Orig. F.N.
(S0°20'30"W 1841.2 vs Claim Loc. Brg.)

W1900 vs Orig. F.N.
(S89°39'30"W 1900.8 vs Claim Loc. Brg.)

Sur. 6, Blk. 141, T. & St. L. R.R.Co.
Sur. Apr. 26, 1881 By
L. W. Durrell

O. Garrett Claims No's. 1-36
M-60477
Forfeited

142483
130385
133175
S-36965

Approx. 18 mi. N57°E of Ft. Stockton

SCALE: 1 INCH = 300 VARAS

REVISED TO: _____ FILE: _____ R.B.

CLASSIFICATION: _____ COUNTY: Pecos ABSTRACT NO. 8419

GENERAL LAND OFFICE — AUSTIN, TEXAS

(S50°55'E 1925.2vs Claim Loc. Brg.)
N50°W 1900vs Sur. By Giraud

208v. 31	190.8v. 32	190.8v 33	190.8v 34	190.8v 35	190.8v 36	190.8v 37	190.8v 38	190.8v 39	190.8v 40
498.3 1vs									498.31 vs
30	29	28	27	26	25	24	23	22	21
475.2 vs									475.2 vs
11	12	13	14	15	16	17	18	19	20
475.2 vs									475.2 vs
10	9	8	7	6	5	4	3	2	1
475.2 vs									475.2 vs
208 vs	190.8v	190.8v	190.8v	190.8v	190.8v	190.8v	190.8v	190.8v	190.8v

(N39°05'E 1923.91vs Claim Loc. Brg.)
S40°W 1900 vs

N40°E 1900vs
(S39°05'W 1923.91vs Claim Loc. Brg.)

S50°E 1900 vs
(N50°55'W 1925.2vs Claim Loc. Brg.)

Sur. 100, Blk. 10, H. & G. N. R. R. Co.
Re-Sur. Oct. 31, 1890 By E. A. Giraud

Fromme "100" Claims 1-40
M-60538

Forfeited

Approx 21.3 mi. N36°E of Fort Stockton

SHEET — OF — SHEETS

SCALE: 1 INCH = 300 VARAS

REVISED TO: May 19, 1967

FILE: 136436 & S-3653
R. B.

CLASSIFICATION: _____ COUNTY: PECOS ABSTRACT NO. 8420

GENERAL LAND OFFICE — AUSTIN, TEXAS

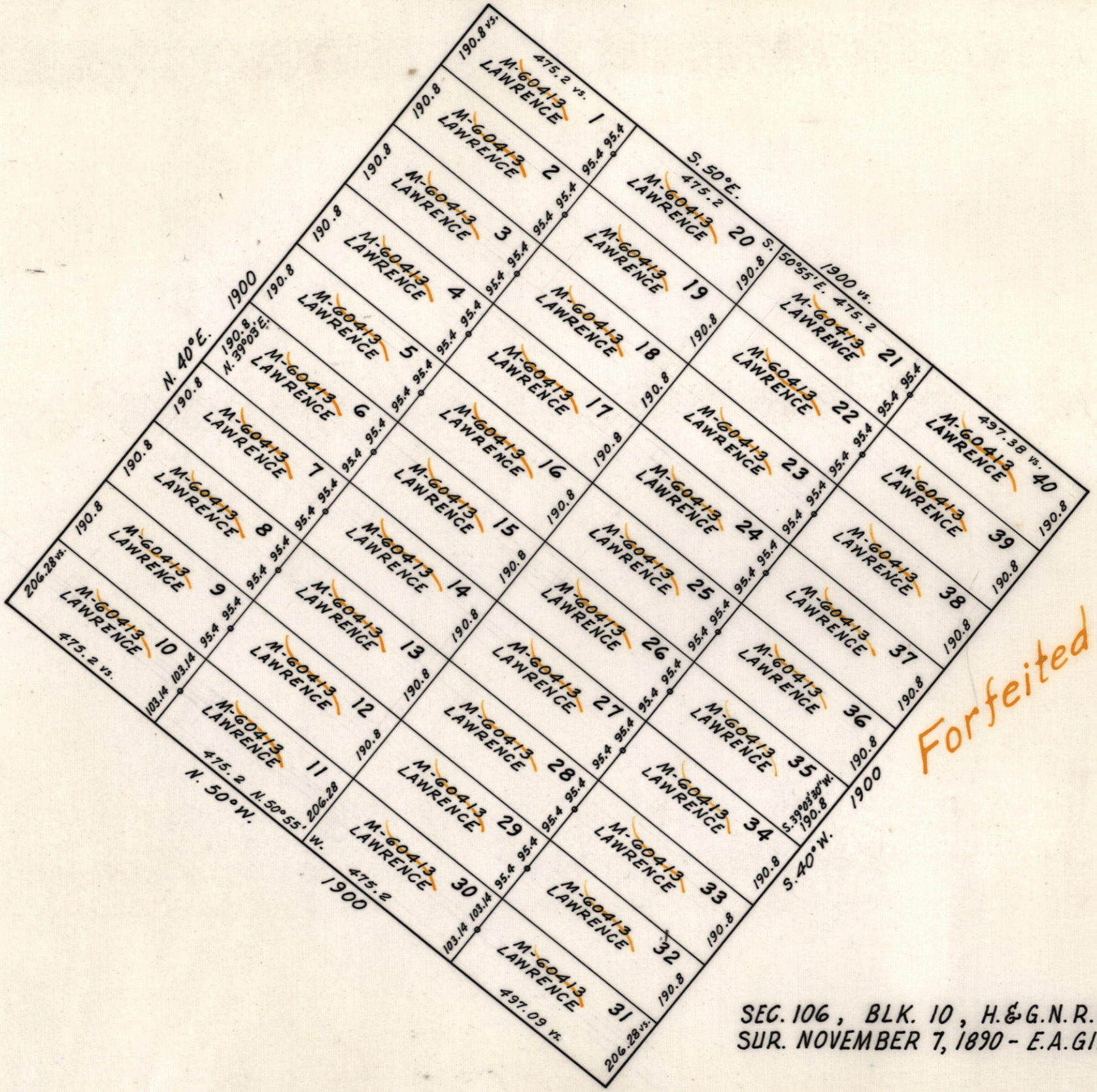

SEC. 106, BLK. 10, H.&G.N.R.R. CO.
SUR. NOVEMBER 7, 1890 - E.A. GIRAUD

21.4 mi. N. 42°20' E. from Ft. Stockton

C.E.C.

REVISED TO: Feb. 20, 1967 FILE: 136437

SCALE: 1 INCH = 300 VARAS

SHEET ___ OF ___ SHEETS

CLASSIFICATION: _____ COUNTY: Pecos ABSTRACT NO: 8473

GENERAL LAND OFFICE — AUSTIN, TEXAS

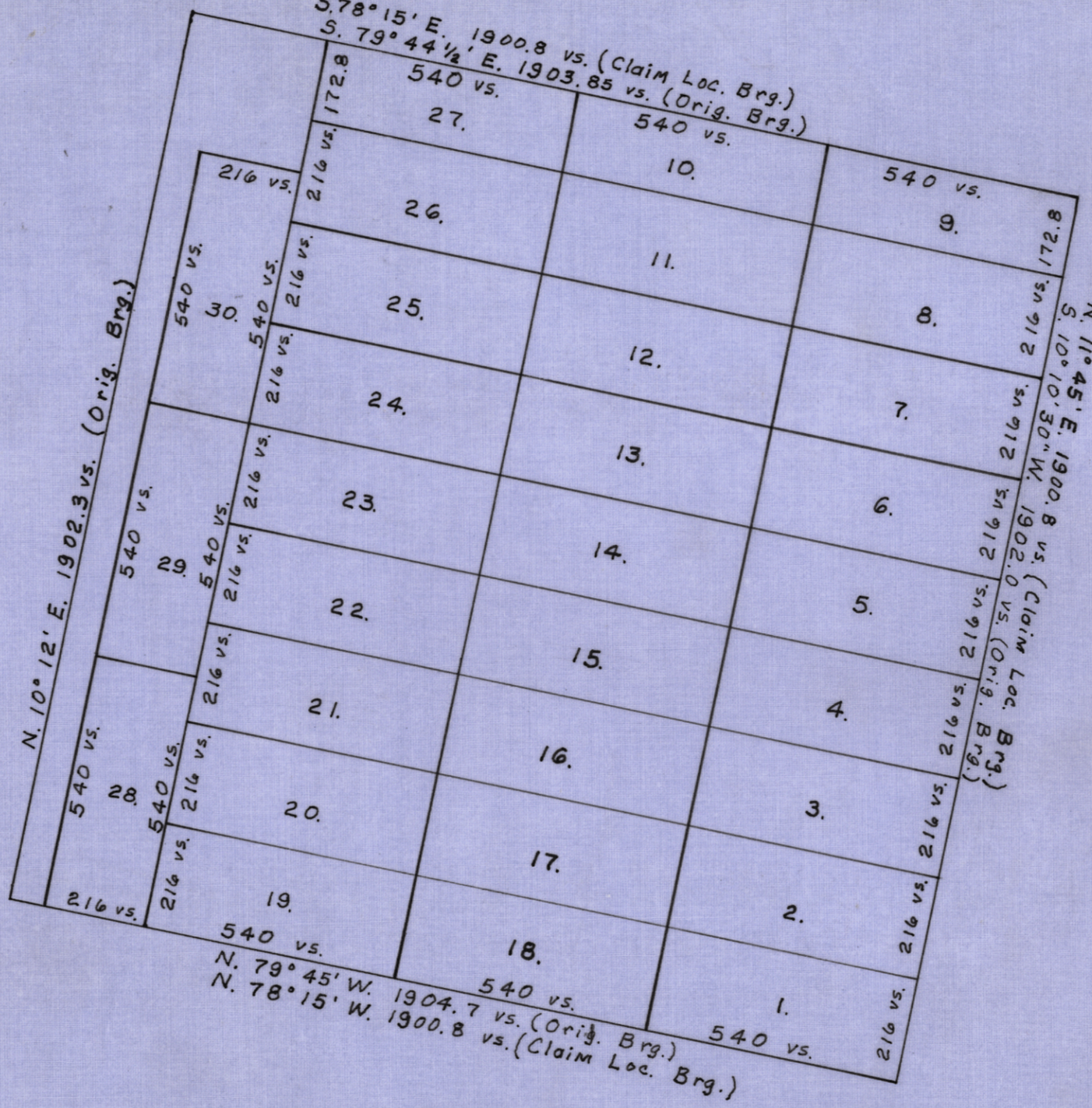

Sur. 94, Blk. 11
H&GN RR Co.

BOB REID CLAIMS
M-60932
~~Forfeited~~
Patented

29 Mi. N. 55° E. of Fort Stockton

SHEET ___ OF ___ SHEETS

SCALE: 1 INCH = 300 VARAS

REVISED TO: Feb. 20, 1968

FILE: 134947
JA

CLASSIFICATION: _____ COUNTY: Pecos ABSTRACT NO: 8474

S78¼°E 833vs (Claim Loc. Brg.)

N11¾°E 114.4vs (Claim Loc. Brg.)

S78¼°E 2351vs (Claim Loc. Brg.)

540vs 4 ptd	540vs 3 ptd	540vs 2 ptd	540vs 1 ptd	
540vs 5 ptd	216vs	216vs	216vs	216vs
540vs 6 ptd	216vs	216vs	216vs	216vs
540vs 7 ptd	216vs	216vs	216vs	216vs
540vs 8 ptd	216vs	216vs	216vs	216vs
540vs 9 ptd	216vs	216vs	216vs	216vs
540vs 10 ptd	216vs	216vs	216vs	216vs
540vs 16 ptd	216vs	11 ptd	216vs	216vs
15 ptd	216vs	12 ptd	216vs	216vs
540vs 14 ptd	216vs	13 ptd	214vs	214vs

N78¼°W 1958vs (Claim Loc. Brg.)

S11¾°E 114.4vs (Claim Loc. Brg.)

N40°E 1430vs (Claim Loc. Brg.)

N11¾°E 681vs (Claim Loc. Brg.)

S11¾°W 1942vs (Claim Loc. Brg.)

N78¼°W 1900vs (Claim Loc. Brg.)

Sur. 106, Blk. 11, H. & G. N. R. R. Co.
Corr. Sur. Aug. 21, 1890 By E. A. Giraud

Claims 1-16
M-61013
Patented

29 mi. N56°E of Ft. Stockton

SHEET OF SHEETS

SCALE: 1" = 300 VARAS

REVISED: TO: Feb. 14, 1968 GENERAL LAND OFFICE—AUSTIN, TEX. _____ FILE: 134948

R. B.

CLASSIFICATION: _____ COUNTY: Pecos ABSTRACT NO. 8658

GENERAL LAND OFFICE — AUSTIN, TEXAS

(N39°06'40"E 1901.52vs Claim Loc. Brg.)
N40°E 1900vs Orig. Brg. (1890)

190.8v. 40	190.8v. 39	190.8v. 38	190.8v. 37	190.8v. 36	190.8v. 35	190.8v. 34	190.8v. 33	190.8v. 32	184.32v. 31
500.33vs									500.33vs
21	22	23	24	25	26	27	28	29	30
475.2vs									475.2vs
20	19	18	17	16	15	14	13	12	11
475.2vs									475.2vs
1	2	3	4	5	6	7	8	9	10
475.2vs									475.2vs
193.57v.	190.8v.	190.8v.	190.8v.	190.8v.	190.8v.	190.8v.	190.8v.	190.8v.	184.32v.

(N50°37'50"W 1925.93vs Claim Loc. Brg.)
N50°W 1900vs Orig. Brg. (1890)

N50°42'50"W

(S50°42'50"E 1925.93vs Claim Loc. Brg.)
S50°E 1900vs Orig. Brg. (1890)

S40°W 1900vs Orig. Brg. (1890)
(S39°06'40"W 1904.29vs Claim Loc. Brg.)

Sec. 12, Blk. 10, H.&G.N. R.R. Co.
Sur. Nov. 21, 1890 By E.A. Giraud

Midwest Robertson #1-12 to 40-12
M-60530

Forfeited

Approx. 19 mi. N3°E of Ft. Stockton

SHEET ___ OF ___ SHEETS

SCALE: 1 INCH = 300 VARAS

REVISED TO: July 31, 1967

FILE: 137546

R.B.

CLASSIFICATION: _____ COUNTY: Pecos ABSTRACT NO. 8659

GENERAL LAND OFFICE — AUSTIN, TEXAS

(S50°42'52"E 1922 vs Claim Loc. Brg.)
S50°E 1900 vs Sur. By Giraud.

(N39°07'23"E 1902.6 vs Claim Loc. Brg.)
N40°E 1900 vs Sur.

190.8vs	302.76vs 1-28 ftd	190.8vs	179.2vs	540vs 27 ptd		540vs 18 ptd		540vs 9 ptd	174.6v.
190.8vs	2-28 ftd	190.8vs	216vs	26 ptd		17 ptd.		8 ptd.	216vs
190.8v.	3-28 ftd	190.8vs	216vs	25 ptd		16 ptd		7 ptd	216vs
190.8vs	4-28 ftd	190.8vs	216vs	24 ptd		15 ptd		6 ptd	216vs
190.8vs	5-28 ftd	190.8vs	216vs	23 ptd		14 ptd		5 ptd	216vs
190.8vs	6-28 ftd	190.8vs	216vs	22 ptd		13 ptd		4 ptd	216vs
190.8vs	7-28 ftd	190.8vs	216vs	21 ptd		12 ptd		3 ptd	216vs
190.8vs	8-28 ftd	190.8vs	216vs	20 ptd		11 ptd		2 ptd	216vs
190.8vs	302.76vs	190.8vs	216vs	19 ptd	540vs	10 ptd	540vs	1 ptd	540vs	216vs

PIPER CLAIMS

MIDWEST CLAIMS

N39°07'23"E 1907.2 vs

S40°W 1900 vs Sur. By Giraud
(N39°07'23"E 1902.6 vs Claim Loc. Brg.)

N50°W 1900 vs Sur. By Giraud
(N50°52'17"W 1922.76 vs Claim Loc. Brg.)

Sur. 28, Blk. 10, H. & G. N. R. R. Co.
Sur. Nov. 17, 1890 By E. A. Giraud

Piper Claims Nos. 1-27 ~ Midwest Claims Nos. 1-10
("Robertson") M-60466

Approx. 17½ mi. N8°E of Ft. Stockton

SHEET ___ OF ___ SHEETS

SCALE: 1 INCH = 300 VARAS

REVISED TO: May 15, 1967

FILE: 137547
R. B.

CLASSIFICATION: _____ COUNTY: Pecos ABSTRACT NO. 8698 & 8718

GENERAL LAND OFFICE — AUSTIN, TEXAS

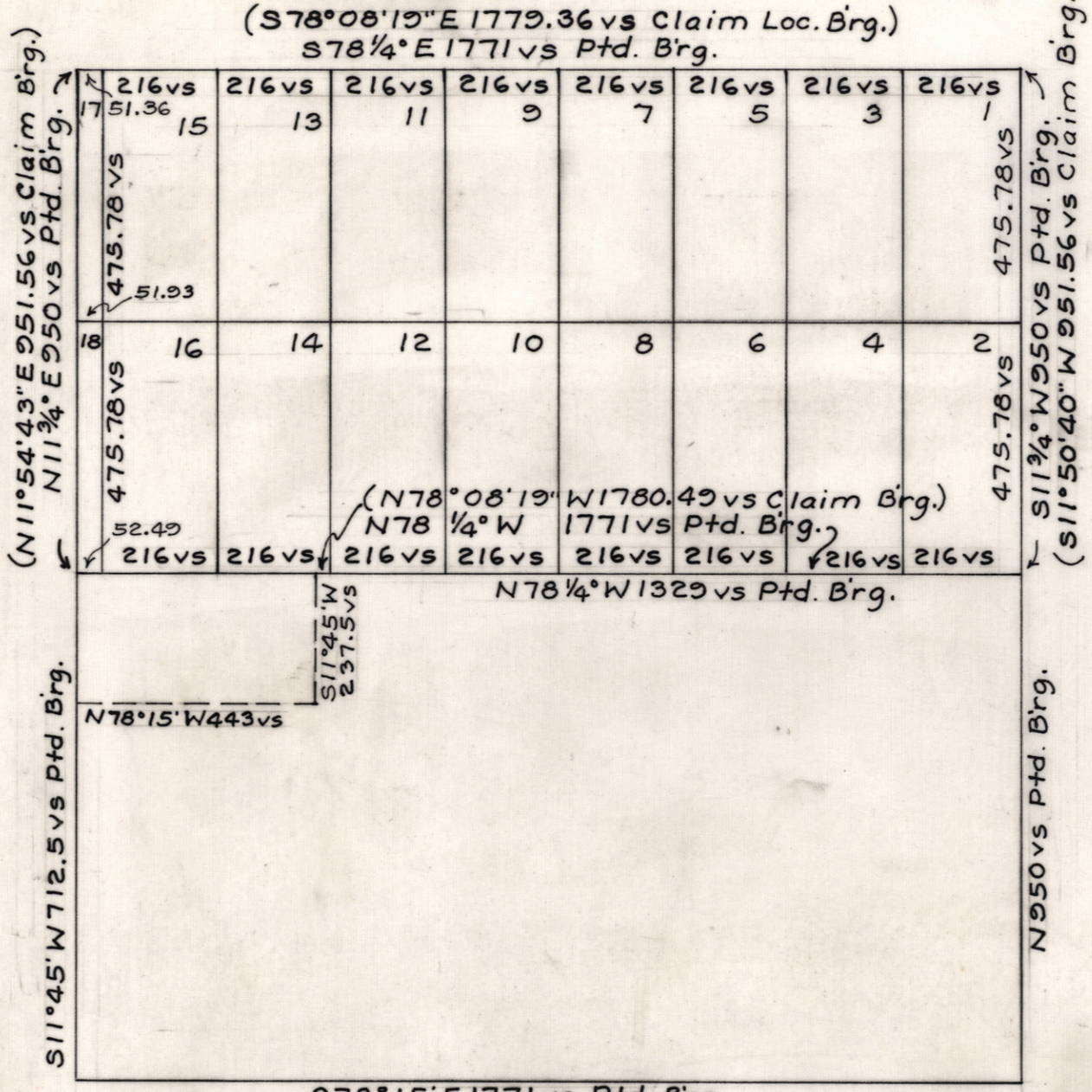

N½ Sur. 32, Blk. 11, H. & G. N. Ry. Co.
Sur. June 22, 1926 By A. N. Lea
SE¼ & Pt. of SW¼ Sur. Apr. 19, 1943 By A. N. Lea

Roymac Claims 1-18
M-60557
Forfeited

Approx. 31½ mi. N76°E of Ft. Stockton

Note: Bearings based on Lambert Grid System - Central Zone.

SHEET ___ OF ___ SHEETS

SCALE: 1 INCH = 300 VARAS

REVISED TO: June 1, 1967

FILE: 141757 & 138790
R. B.

CLASSIFICATION: _____ COUNTY: Pecos ABSTRACT NO. 8964

GENERAL LAND OFFICE - AUSTIN, TEXAS

(N40°E 1900.8vs Claim Loc. Brg.)
N40°E 1900vs orig. Brg.

216vs	475.2vs 9	475.2vs 18	475.2vs 27	475.2vs 36
216vs	8	17	26	35
216vs	7	16	25	34
216vs	6	15	24	33
216vs	5	14	23	32
216vs	4	13	22	31
216vs	3	12	21	30
216vs	2	11	20	29
172.8	1 475.2vs	10 475.2vs	19 475.2vs	28 475.2vs

(N50°W 1900.8vs Claim Loc. Brg.)
N50°W 1900vs orig. Brg.

S50°E 1900vs orig. Brg.
(S50°E 1900.8vs Claim Loc. Brg.)

S40°W 1900vs orig. Brg.
(S40°W 1900.8vs Claim Loc. Brg.)

Sur. 60, Blk. 10, H. & G. N. R. R. Co.
Sur. Nov. 13, 1890 By E. A. Giraud

Knight & Abell Claims 1-36
M-61305

Approx. 18 mi. N34°E of Ft. Stockton

REVISED TO: Oct. 11, 1967

FILE: 143131 & S-3633

R. B.

SCALE: 1 INCH = 300 VARAS

SHEET OF SHEETS

CLASSIFICATION: _____ COUNTY: Pecos ABSTRACT NO. 8973

GENERAL LAND OFFICE — AUSTIN, TEXAS

(S89°39'30"E 1900.8vs Claim Loc. Brg.)
W1900vs Ptd. Brg.

216v. 1	216vs 2	216vs 3	216vs 4	216vs 5	216vs 6	216vs 7	216vs 8	172.8v. 9
540vs ptd	ptd	ptd	ptd	ptd	ptd	ptd	ptd	ptd 540vs
10	11	12	13	14	15	16	17	18
540vs ptd	ptd	ptd	ptd	ptd	ptd	ptd	ptd	ptd. 540vs
19	20	21	22	23	24	25	26	27
540vs ptd	ptd	ptd	ptd	ptd	ptd	ptd	ptd.	ptd 540vs
221.24v. 28	29	30	31	32	33	34	35	36 221.24v.
ptd 216vs	ptd 216vs	ptd 216vs	ptd 216vs	ptd 216vs	ptd 216vs	ptd 216vs	ptd. 216vs	ptd 172.8v.

(N0°20'30"E 1841.24vs (Claim Loc. Brg.)

N 1900vs Ptd. Brg.
(S0°20'30"W 1841.24vs Claim Loc. Brg.)

(N89°39'30"W 1900.8vs Claim Loc. Brg.)

Sur. No. 2, Blk. 140, T. & St. L. Ry. Co.
Sur. Apr. 23, 1881 By L. W. Durrell

WXC Claims No. 1-36
M-60470

Approx. 14 mi. N45°E (N.51 E) of Ft. Stockton

REVISED TO: Apr. 11, 1967

FILE: Bex. S-36945
& 144738 R. B.

SHEET — OF — SHEETS

SCALE: 1 INCH = 300 VARAS

CLASSIFICATION: _____ COUNTY: Pecos ABSTRACT NO. 8974

GENERAL LAND OFFICE — AUSTIN, TEXAS

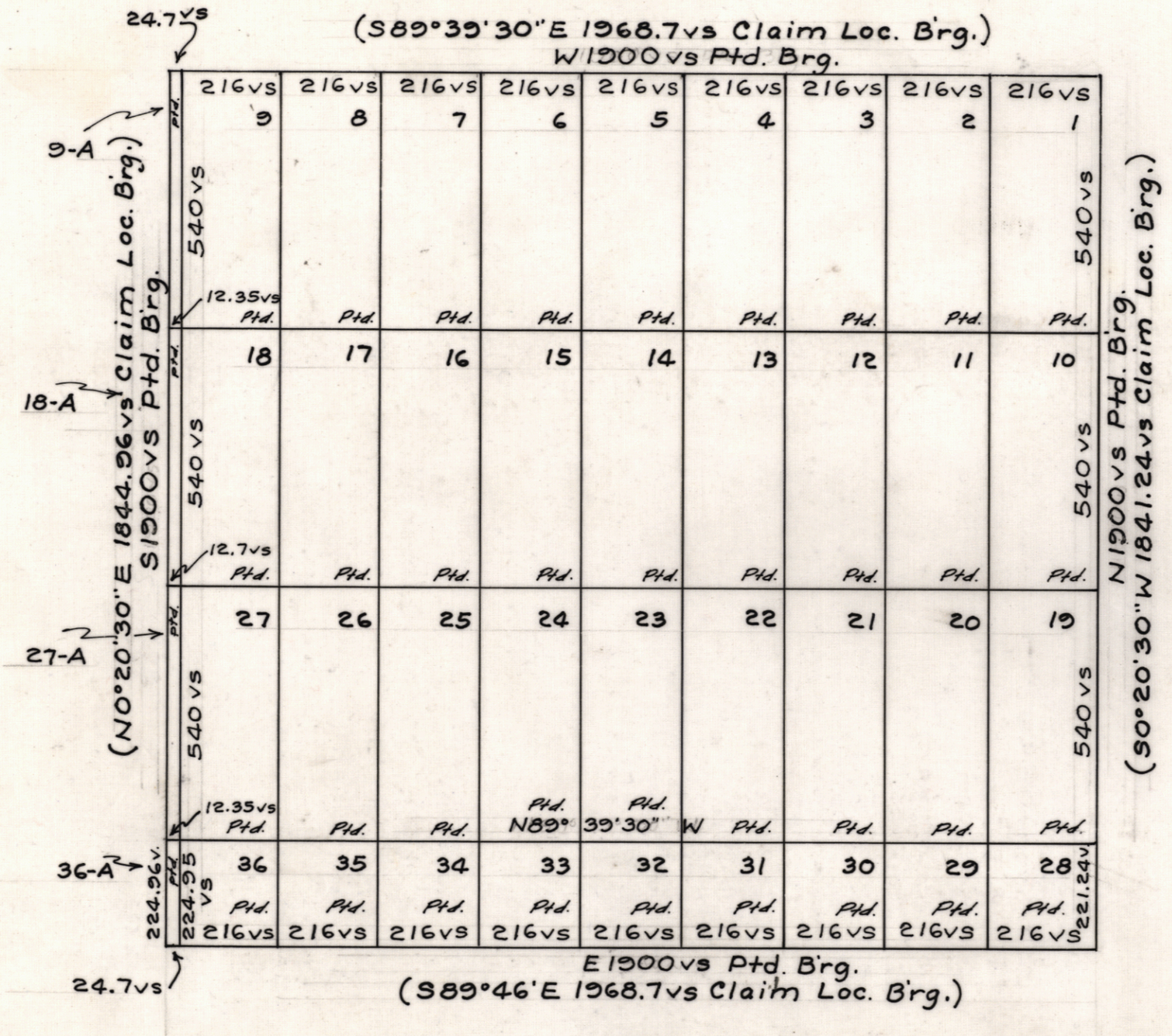

Sur. 4, Blk. 140, T. & St. L. Ry. Co.
Sur. Apr. 23, 1881 By L. W. Durrell

Allied No. 1-36, 9-A, 18-A, 27-A, 36-A
M-60471

Approx. 12½ miles N45°E of Ft. Stockton

REVISED TO: May 4, 1967

FILE: 144739

SCALE: 1 INCH = 300 VARAS

SHEET ___ OF ___ SHEETS

R. B.

CLASSIFICATION: _____ COUNTY: Pecos ABSTRACT NO. 8975

GENERAL LAND OFFICE — AUSTIN, TEXAS

(S89°45'08"E 1893.87vs Claim Loc. Brg.)
W1900vs Orig. Brg.

165.87	216vs	216vs	216vs	216vs	216vs	216vs	216vs	216vs
9	8	7	6	5	4	3	2	1
540vs								540vs
10	11	12	13	14	15	16	17	18
540vs								540vs
27	26	25	24	23	22	21	20	19
540vs								540vs
28	29	30	31	32	33	34	35	36
303.43v.								303.42v.
168.99	216vs	216vs	216vs	216vs	216vs	216vs	216vs	216vs

(N0°34'E 1923.43vs Claim Loc. Brg.)
S1900vs Orig. Brg.

N0°28'25"E

N1900vs Orig. Brg.
(S0°28'25"W 1923.42vs Claim Loc. Brg.)

E 1900vs Orig. Brg.
(N89°45'08"W 1896.99vs Claim Loc. Brg.)

Sur. 10, Blk. 140, T. & St. L. Ry. Co.
Sur. Apr. 23, 1881 By L.W. Durrell

Sandia Claims 1-36
M-60504
Forfeited

Approx. 14½ mi. 46½° E of Ft. Stockton

SHEET — OF — SHEETS

SCALE: 1 INCH = 300 VARAS

REVISED TO: June 2, 1967

FILE: 144740 ES-36949
R.B.

GENERAL LAND OFFICE – AUSTIN, TEXAS

CLASSIFICATION: _____ COUNTY: PECOS ABSTRACT NO.: 8976

(N. 0° 20' 30" E. 1910 vs. Claim Loc. Brg.)
S. 1900 not Ptd.

290 vs. 216 vs. M-60475 BONARD COOK Forf. LEONA 7	540 108 108 M-60475 BONARD COOK LEONA Forf. 5	540 M-60475 BONARD COOK LEONA Forf. 3	540 vs. 108 108 216 vs. M-60475 BONARD COOK LEONA Forf. 1
M-60475 BONARD COOK Forf. LEONA 290 vs. 216 vs. 8	PIPER 108 108 M-60475 BONARD COOK LEONA 540 Forf. 6	PETROLEUM M-60475 BONARD COOK LEONA 540 Forf. 4	CO. 108 108 216 vs. M-60475 BONARD COOK LEONA 540 vs. Forf. 2

540 vs. 216 M-60475 ALLIED CHEMICAL Forf. 7	540 108 108 M-60475 ALLIED CHEMICAL Forf. 12	540 M-60475 ALLIED CHEMICAL Forf. 25	290 vs. 108 108 216 M-60475 ALLIED CHEM. Forf. 30
216 M-60475 ALLIED CHEMICAL Forf. 6	108 108 " Forf. 13	" Forf. 24	216 108 108 M-60475 ALLIED CHEM. Forf. 31
216 M-60475 ALLIED CHEMICAL Forf. 5	108 108 " Forf. 14	" Forf. 23	108 108 216 M-60475 ALLIED CHEM. Forf. 32
216 M-60475 ALLIED CHEMICAL Forf. 4	108 108 DUVAL " Forf. 15	CORP'N. " Forf. 22	108 108 216 M-60475 ALLIED CHEM. Forf. 33
216 M-60475 ALLIED CHEMICAL Forf. 3	108 108 " Forf. 16	" Forf. 21	108 108 216 M-60475 ALLIED CHEM. Forf. 34
216 M-60475 ALLIED CHEMICAL Forf. 2	108 108 " Forf. 17	" Forf 20	108 108 216 M-60475 ALLIED CHEM. Forf. 35
172.8 vs. M-60475 ALLIED CHEMICAL 540 vs. Forf 1	86.4 86.4 M-60475 ALLIED CHEMICAL 540 Forf. 18	M-60475 ALLIED CHEMICAL 540 Forf 19	86.4 86.4 172.8 M-60475 ALLIED CHEM. Forf. 290 vs. 36

N. 1900 not Ptd.
(S. 0° 20' 30" W. 1910 vs. Claim Loc. Brg.)

(S. 89° 39' 30" E. 1900.8 vs. Claim Loc. Brg.)
W. 1900 not Ptd.

17 Mi. N. 51° E. from Ft. Stockton

(N. 89° 39' 30" E. 1900 not Ptd.
S. 89° 39' 30" W. 1900.8 vs. Claim Loc. Brg.)

SUR. NO. 12, BLK. 140, T. & St. L. Railway Co.
Sur. Apr. 23, 1881 - By L. W. Durrell

F/N's in Bex. S-36950

C. E. C.

REVISED TO: Jan. 17, 1968

FILE: 144741

SCALE: 1 INCH = 300 VARAS

SHEET ___ OF ___ SHEETS

CLASSIFICATION: _____ COUNTY: Pecos ABSTRACT NO. 8977

GENERAL LAND OFFICE — AUSTIN, TEXAS

(S89°39'30"E 1900.8 vs Claim Loc. Brg.)
W1900 vs

216vs 1	216vs 2	216vs 3	216vs 4	216vs 5	216vs 6	216vs 7	216vs 8	172.8 9
540 vs								540 vs
10	11	12	13	14	15	16	17	18
540 vs							30" W	540 vs
19	20	21	22	23	24	25	26	27
540 vs							90°20'	540 vs
			N89° 39'30" W					
313.2v. 28	29	30	31	32	33	34	35	36 313.2v.
216vs	216vs	216vs	216vs	216vs	216vs	216vs	216vs	172.8 vs

(N0°20'30"E 1933.2 vs Claim Loc. Brg.)
S1900 vs Ptd. Brg.

N1900 vs Ptd. Brg.
(S0°20'30"W 1933.2 vs Claim Loc. Brg.)

E1900 vs Ptd. Brg.
(N89°39'30" W 1900.8 vs Claim Loc. Brg.)

Sur. 14, Blk. 140, T. & St. L. Ry. Co.
Sur. Apr. 23, 1881 By L.W. Durrell

Drake Claims Nos. 1-36
M-60503
Forfeited

Approx. 15 mi. N45°E of Ft. Stockton

SCALE: 1 INCH = 300 VARAS

SHEET ___ OF ___ SHEETS

REVISED TO: May 11, 1967

FILE: 144742
R. B.

CLASSIFICATION: _____ COUNTY: Pecos ABSTRACT NO: 8978

GENERAL LAND OFFICE — AUSTIN, TEXAS

(E 1900 vs Claim Loc. Brg.)
W 1900 vs Orig. Brg.

216 vs	475 vs 1	475 vs 10	475 vs 19	475 vs 28	216 vs
216 vs	2	11	20	29	216 vs
216 vs	3	12	21	30	216 vs
216 vs	4	13	22	31	216 vs
216 vs	5	14	23	32	216 vs
216 vs	6	15	24	33	216 vs
216 vs	7	16	25	34	216 vs
216 vs	8	17	26	35	216 vs
172 vs	9	18	27	36	172 vs
	475 vs	475 vs	475 vs	475 vs	

(N 1900 vs Claim Loc. Brg.
S 1900 vs Orig. Brg.

(N 1900 vs Orig. Brg.
S 1900 vs Claim Location Brg.)

E 1900 vs Orig. Brg.
(W 1900 vs Claim Loc. Brg.)

Sur. 36, Blk. 140, T. & St. L. Ry. Co.
Sur. Apr. 25, 1881 By L. W. Durrell

Anderson Claims No's. 1-36
M-60894
Forfeited

19 mi. N41° E of Ft. Stockton

SHEET ___ OF ___ SHEETS

SCALE: 1" = 300 VARAS

REVISED TO: Jan. 17, 1968

FILE: 144743

R.B.

CLASSIFICATION: _____ COUNTY: Pecos ABSTRACT NO. 8980 & 9212

GENERAL LAND OFFICE — AUSTIN, TEXAS

(S89°40'15"E 1913.4vs Claim Loc. Brg.)
W1900vs Ptd. Brg.

475.2vs	17 Ftd.	15 Ftd.	13 Ftd.	11 Ftd.	9 Ftd.	7 Ftd.	5 Ftd.	3 Ftd.	1 Ftd. 475.2vs
475.2vs	18 Ftd.	16 Ftd.	14 Ftd.	12 Ftd.	10 Ftd.	8 Ftd.	6 Ftd.	4 Ftd.	Ftd. 475.2vs N
475.2vs	36 Ftd.	33 Ftd.	31 Ftd.	29 Ftd.	27 Ftd.	25 Ftd.	23 Ftd.	21 Ftd.	19 Ftd. 475.2vs
483.7vs	37 Ftd.	34 Ftd.	32 Ftd.	30 Ftd.	28 Ftd.	26 Ftd.	24 Ftd.	22 Ftd.	20 Ftd. 481.4vs
	216vs	216vs	216vs	216vs	216vs	216vs	216vs	216vs	180.1v.

(N0°39'35"E 1909.3vs Claim Loc. Brg.)
S1900vs Ptd. Brg.

(S0°49'10"W 1907 vs Claim Loc. Brg.)
N1900vs Ptd. Brg.

E1900vs Ptd. Brg.
(N89°44'30"W 1908.1vs Claim Loc. Brg.)

Sur. 20, Blk. 140, T. & St. L. Ry. Co.
Sur. Apr. 23, 1881 By L. W. Durrell

Dino Tracts Nos. 1-36
M-60448

Approx. 20 mi. N35°E of Van Horn

REVISED TO: Apr. 18, 1967

FILE: 143680, 147295
S-36954 R.B.

SCALE: 1 INCH = 300 VARAS

SHEET ___ OF ___ SHEETS

CLASSIFICATION: _____ COUNTY: PECOS ABSTRACT NO. 8981, 9209, 9210

SEC. 598, PUB. SCH. LAND

E. Part sur. 12-3-1930 by A.N. Lea

N.W. Part sur. 12-3-1930 by A.N. Lea

S.W. Part sur. 12-3-1930 by A.N. Lea

Forfeited

(S.89°57'05"E. 3205.2vs. Claim Loc. Brg.)

1845.4vs. not ptd.

1359.6 vs. not ptd.

GENERAL LAND OFFICE — AUSTIN, TEXAS

(N.0°10'05"W. 1896.7 Claim Loc. Brg.)

979vs. not ptd.

922 vs. not ptd.

475.2 vs. M-6074 MACB 49	50	51	52	53	54	176.5 vs. 10	11	12	13	14	15	16	17	M-6074 MACB 18 475.2 vs.
514.8 vs. M-6074 MACB 60	59	58	57	56	55	171.9 vs. 27	26	25	24	23	22	21	20	M-6074 MACB 19 514.8 vs.
431.5 vs. M-6074 MACB 67 430.6 vs.	M-6074 MACB 68 429.8 vs.	M-6074 MACB 69 429.0 vs.	M-6074 MACB 70 536.9 vs.	M-6074 MACB 71 536.1 vs.	M-6074 MACB 72 535.3 vs.	167.0 vs. M-6074 MACB 28 534.9 vs.	M-6074 MACB 29 534.1 vs.	M-6074 MACB 30 533.3 vs.	M-6074 MACB 31 532.5 vs.	M-6074 MACB 32 531.7 vs.	M-6074 MACB 33 530.9 vs.	M-6074 MACB 34 530.0 vs.	M-6074 MACB 35 529.2 vs.	M-6074 MACB 36 528.4 vs.
216vs.	216vs.	216vs.	216vs.	216vs.	216vs.	161.9vs.	216vs.	216vs.	216vs.	216vs.	216vs.	216vs.	216vs.	216vs.

216vs.	216vs.	216vs.	216vs.	216vs.	216vs.	88.25 88.25	216vs.	216vs.	216vs.	216vs.	216vs.	216vs.	216vs.	216vs.
108 108	108 108	108 108	108 108	108 108	108 108	108 108	108 108	108 108	108 108	108 108	108 108	108 108	108 108	108 108
108 108	108 108	108 108	108 108	108 108	108 108	83.5 83.5	108 108	108 108	108 108	108 108	108 108	108 108	108 108	108 108

(N.0°10'05"W. 1993.6vs. Claim Loc. Brg.)

2006 vs. not ptd.

(S.0°22'55"W. 1993.6vs. Claim Loc. Brg.)

861 vs. not ptd.

(S.89°45'55"W. 8624 Claim Loc. Brg.)

106.8vs. not ptd.

(N.0°10'05"W. 108.7vs. Claim Loc. Brg.)

984.8 vs. not ptd.

1359.6 vs. not ptd.

(S.89°49'55"W. 2323.5vs. Claim Loc. Brg.)

10½ Miles N32°E. from Ft. Stockton

D.Q.

SHEET ___ OF ___ SHEETS

SCALE: 1 INCH = 300 VARAS

REVISED TO: July 18, 1967

FILE: 143681, 147292, 147293

CLASSIFICATION: _____ COUNTY: Pecos ABSTRACT NO. 9361 & 8350

GENERAL LAND OFFICE — AUSTIN, TEXAS



(N78°15' W 1902.3 vs Claim Loc. Brg.)
N78¼° W 1900 vs (Sur. 1890)

216 vs 28	216 vs 29	216 vs 30	216 vs 31	216 vs 32	216 vs 33	216 vs 34	216 vs 35	174.3 vs 36
476.8 vs								476.8 vs
475 vs 19	20	21	22	23	24	25	26	27 475 vs
10	11	12	13	14	15	16	17	18
475 vs								475 vs
1	2	3	4	5	6	7	8	9
475 vs								475 vs
216 vs	216 vs	216 vs	216 vs	216 vs	216 vs	216 vs	216 vs	174.3 vs

(S11°45' W 1901.8 vs Claim Loc. Brg.)
S11¾° W 1900 vs (Sur. 1890)

N11¾° E 1900 vs (Sur. 1890)
(N11° 45' E 1901.8 vs Claim Loc. Brg.)

S78¼° E 1900 vs (Sur. 1890)
(S78° 15' E 1902.3 vs Claim Loc. Brg.)

Sur. 88, Blk. 8, H. & G. N. Ry. Co.
Corr. Sur. June 14, 1890 By E. A. Giraud

St. Michaels Claims No's. 1-36
M-60949
Forfeited.

Approx. 22 mi. N. of Ft. Stockton

SHEET — OF — SHEETS

SCALE: 1 INCH = 300 VARAS

REVISED TO: July 5, 1967

FILE: 149734 & 136463 R.B.

COUNTY: PECOS ABSTRACT NO. 9300, 9442, 9443, 9444

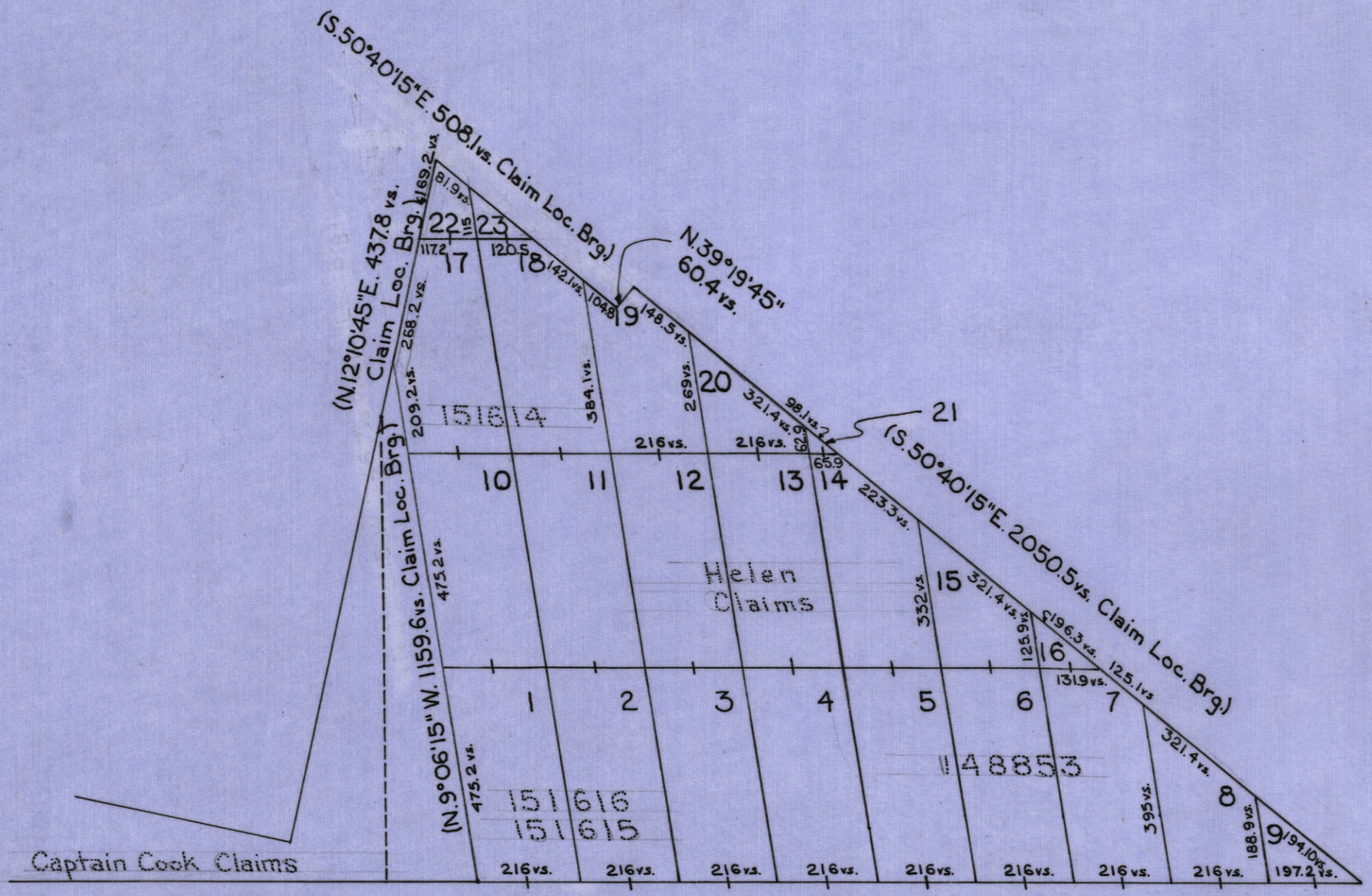

SEC. 1, BLK. 204

Cor. F/N's Mar. 23-24, 1966 by O. Draper

Helen Claims Nos. 1-23

M-61249

Forfeited

About 18 Miles N. from Ft. Stockton

Sheet 1 of 2 Sheets

Scale: 1 inch = 300 varas

REVISED TO: August 10, 1967

FILE: 148853, 151614, 151615, 151616

CLASSIFICATION: _____ COUNTY: Pecos ABSTRACT NO. 9462

GENERAL LAND OFFICE — AUSTIN, TEXAS

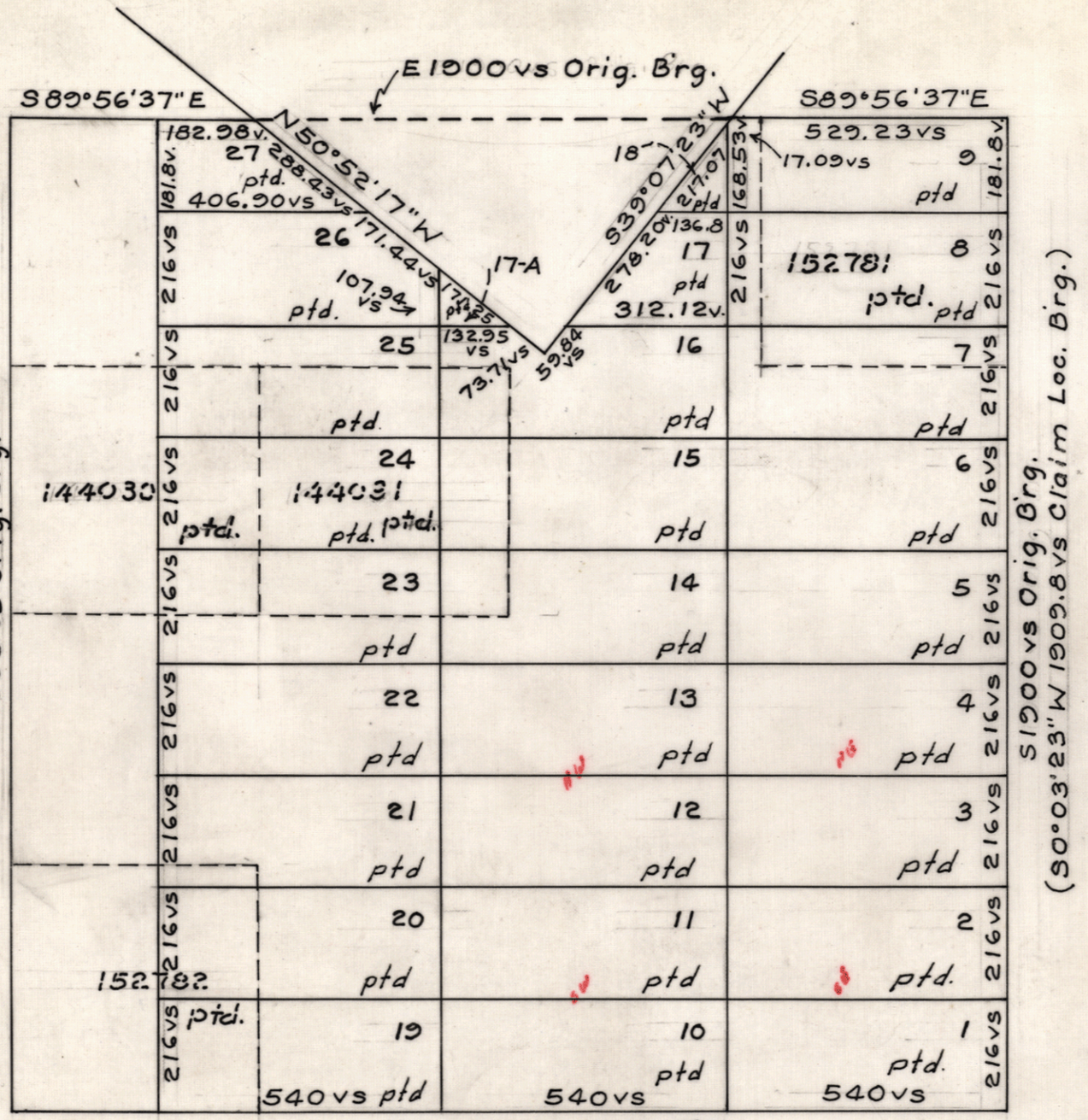

W 1900 vs Orig. Brg.
(N 89°56'37" W 1900.8 vs Claim Loc. Brg.)

Sur. 12, Blk. 112, T. C. R. R. Co.
Orig. Sur. May 30, 1881 By L. W. Durrell

Bennett Claims Nos. 1-27
M-60467

Approx. 17 mi. N 9° E of Ft. Stockton

152781 ptd. 152782 ptd.
144030 ptd. S-34270
144032
144034
93477
144033
144029
142990
142989
142988
142992
142991
144031 ptd.

SHEET ___ OF ___ SHEETS

SCALE: 1 INCH = 300 VARAS

REVISED TO: Apr. 12, 1967

FILE: R.B.

PRESIDIO

CLASSIFICATION: _____ COUNTY: PRESIDIO ABSTRACT NO. 403-A

M-847 ABST. 8930 "LAST CHANCE"

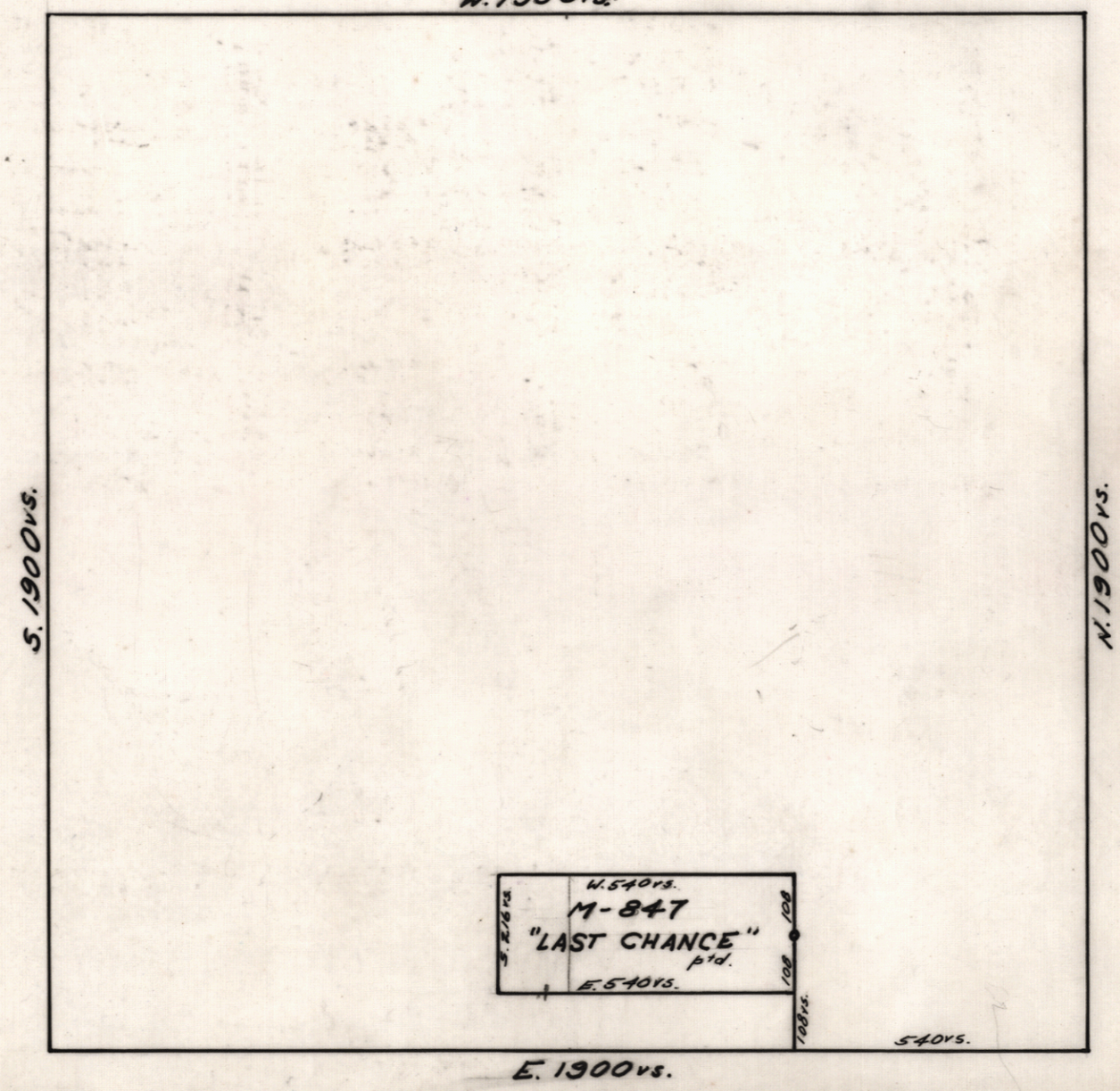

SUR. NO. 14, BLK. NO. 6 G.H. & S.A. Ry. Co.

SUR. JUNE 23, 1875 by L.E. EDWARDS

GENERAL LAND OFFICE — AUSTIN, TEXAS

SHEET — OF — SHEETS

SCALE: 1 INCH = 300 VARAS

REVISED TO: MARCH 30, 1958

FILE: S-9648
123617

CLASSIFICATION: _____ COUNTY: PRESIDIO ABSTRACT NO. 1575 -A

M-8610 "GLEIM #1" ABST. 11539 — through — M-8625 "GLEIM #16 ABST. 11554 (ALL NUMBERS RUN CONSECUTIVELY)

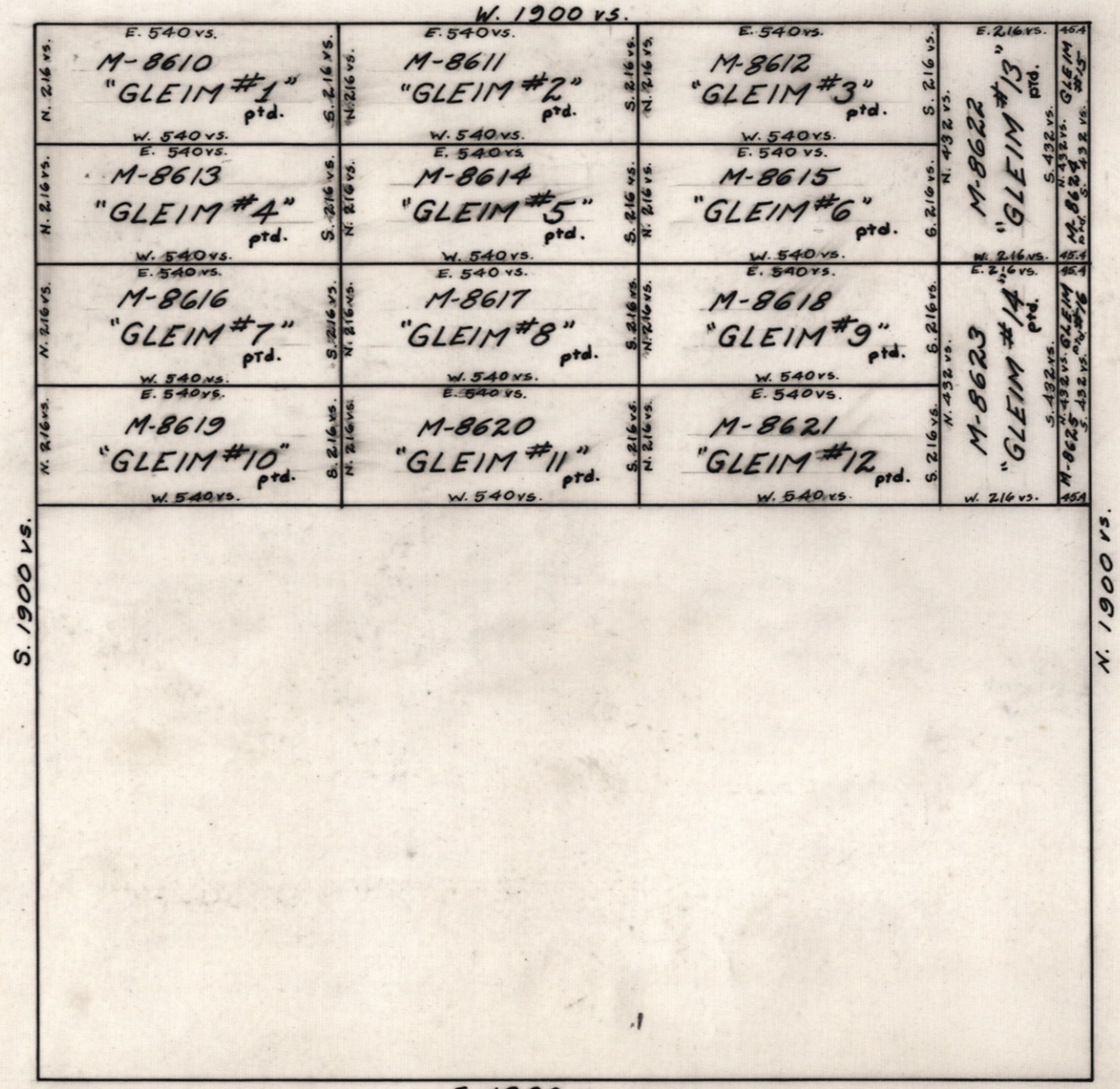

SEC. 6, BLK. 8 H.&T.C. R.R. Co.
SUR. MARCH 28, 1889 by D.L. REAVIS

Located about 17 miles N. 8° E from Presidio

GENERAL LAND OFFICE — AUSTIN, TEXAS

SHEET 1 OF 1 SHEETS

SCALE: 1 INCH = 300 VARAS

REVISED TO: JULY 15, 1958 FILE: S-10482

GENERAL LAND OFFICE — AUSTIN, TEXAS

REVISED TO: MARCH 22, 1958

CLASSIFICATION: _____

COUNTY: PRESIDIO

ABSTRACT NO. 1895-A

FILE: S-5-12-95

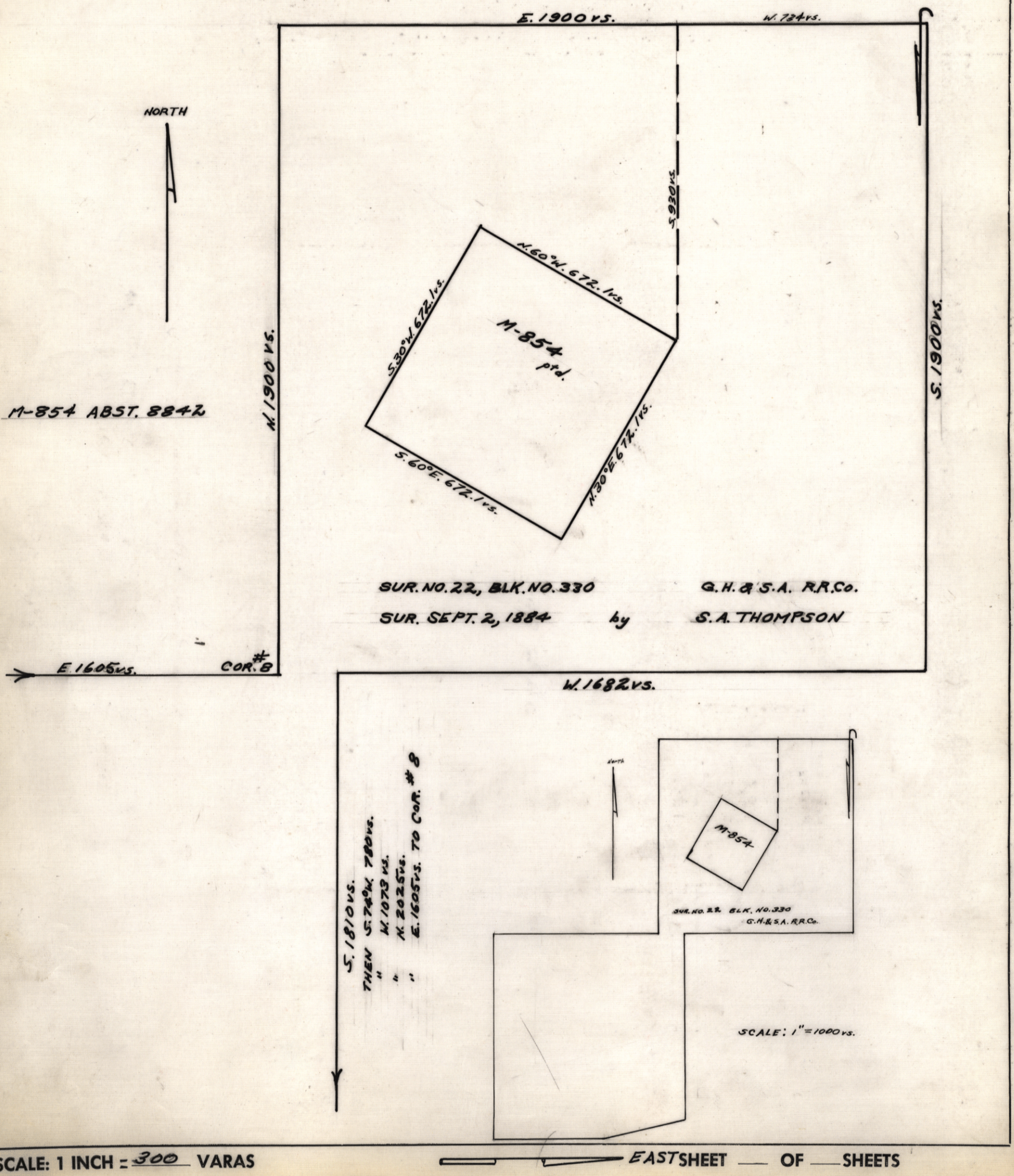

SCALE: 1 INCH = 300 VARAS

EAST SHEET ___ OF ___ SHEETS

CLASSIFICATION: _____ COUNTY: PRESIDIO ABSTRACT NO. 6204-A

M-882 ABST. 8872 "PALO BLANCO"
M-883 " 8873 "TINAJO BLANCO"



SUR. NO. 18, BLK. NO. 1 TEX. MEX. Ry. Co.
SUR. MARCH 6, 1882 by W. J. GLENN

GENERAL LAND OFFICE — AUSTIN, TEXAS

SHEET — OF — SHEETS

SCALE: 1 INCH = 300 VARAS

REVISED TO: APRIL 2, 1958

FILE: S-38888
128835

CLASSIFICATION: _____ COUNTY: PRESIDIO ABSTRACT NO. 8426

GENERAL LAND OFFICE — AUSTIN, TEXAS

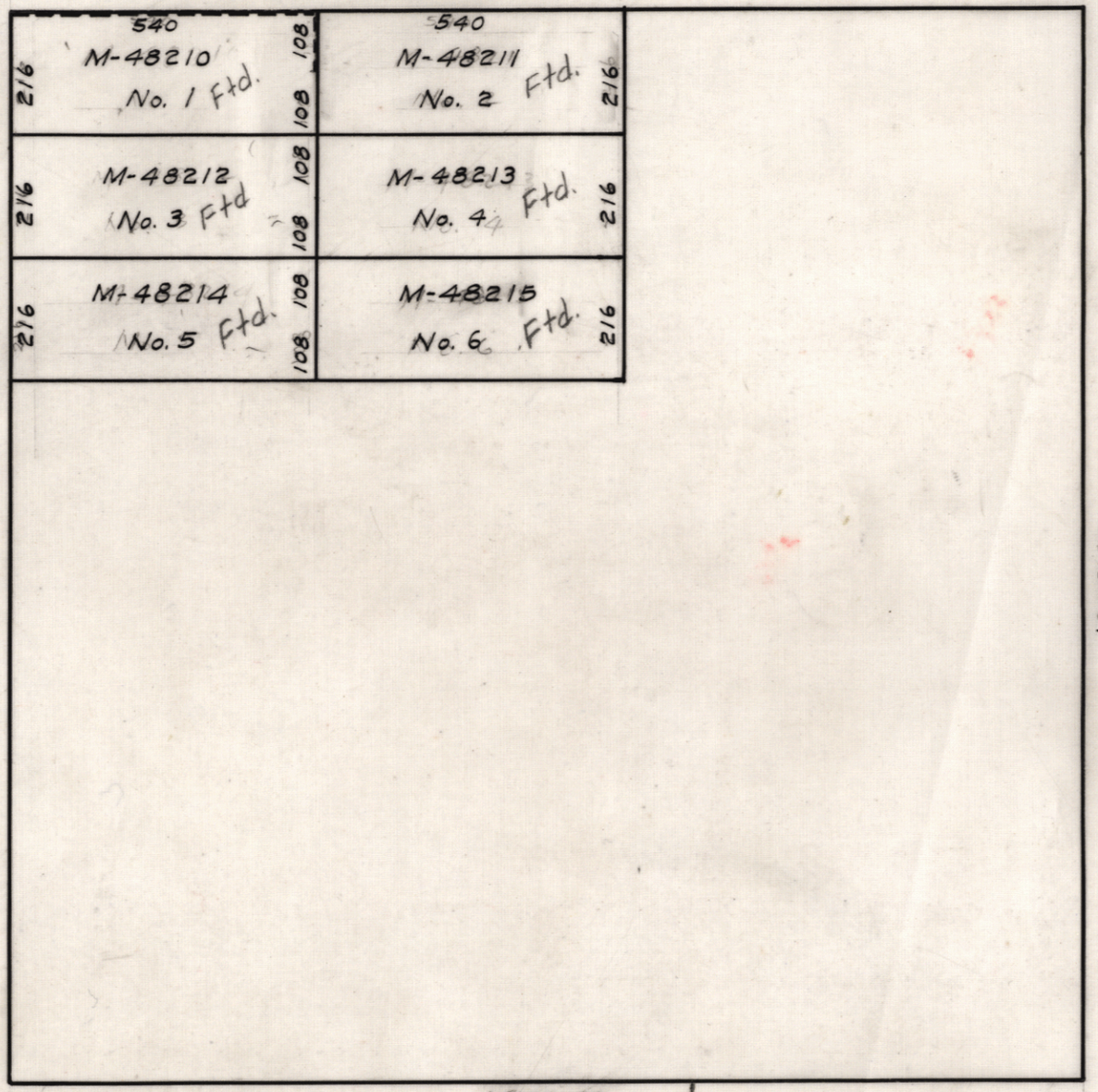

SUR. 88, G.H. & S.A. RY. CO., BLK. 5
SUR. MAY 1, 1889 BY W. D. MABRY

SHEET 1 OF 1 SHEETS

N

SCALE: 1 INCH = 300 VARAS

REVISED TO: _____ FILE: 101318

R. B.

CLASSIFICATION: _____ COUNTY: PRESIDIO ABSTRACT NO. 9202

GENERAL LAND OFFICE — AUSTIN, TEXAS

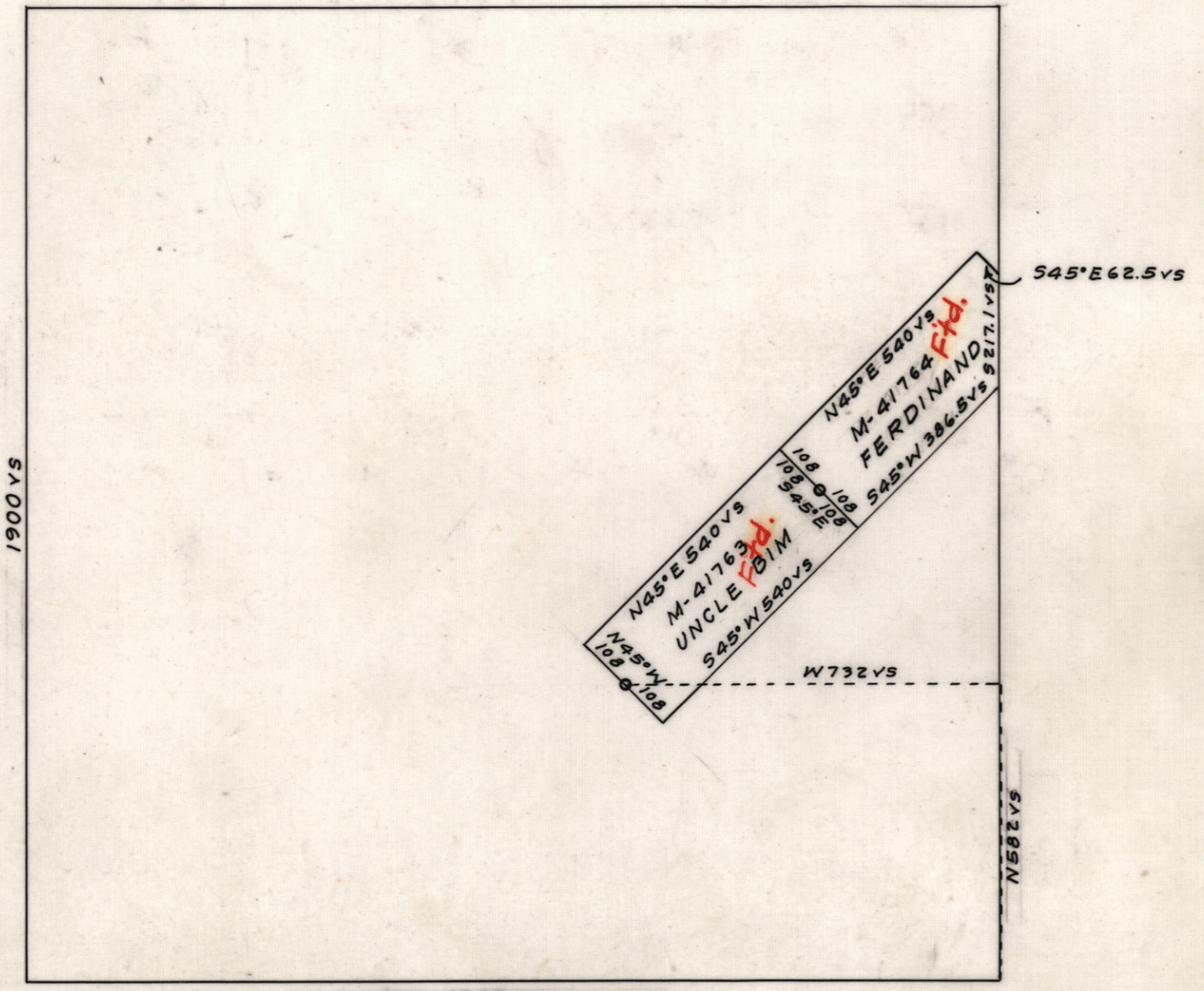

SUR. 50, BLK. G-5, D. & W. RY. CO.
SUR. JUNE 6, 1881 BY JNO. T. GANO

59 mi S12°E from Marfa

REVISED TO: Feb. 25, 1959

FILE: 117623

SHEET — OF — SHEETS

N

SCALE: 1 INCH = 300 VARAS

CLASSIFICATION: _____ COUNTY: PRESIDIO ABSTRACT NO. 9592

GENERAL LAND OFFICE — AUSTIN, TEXAS

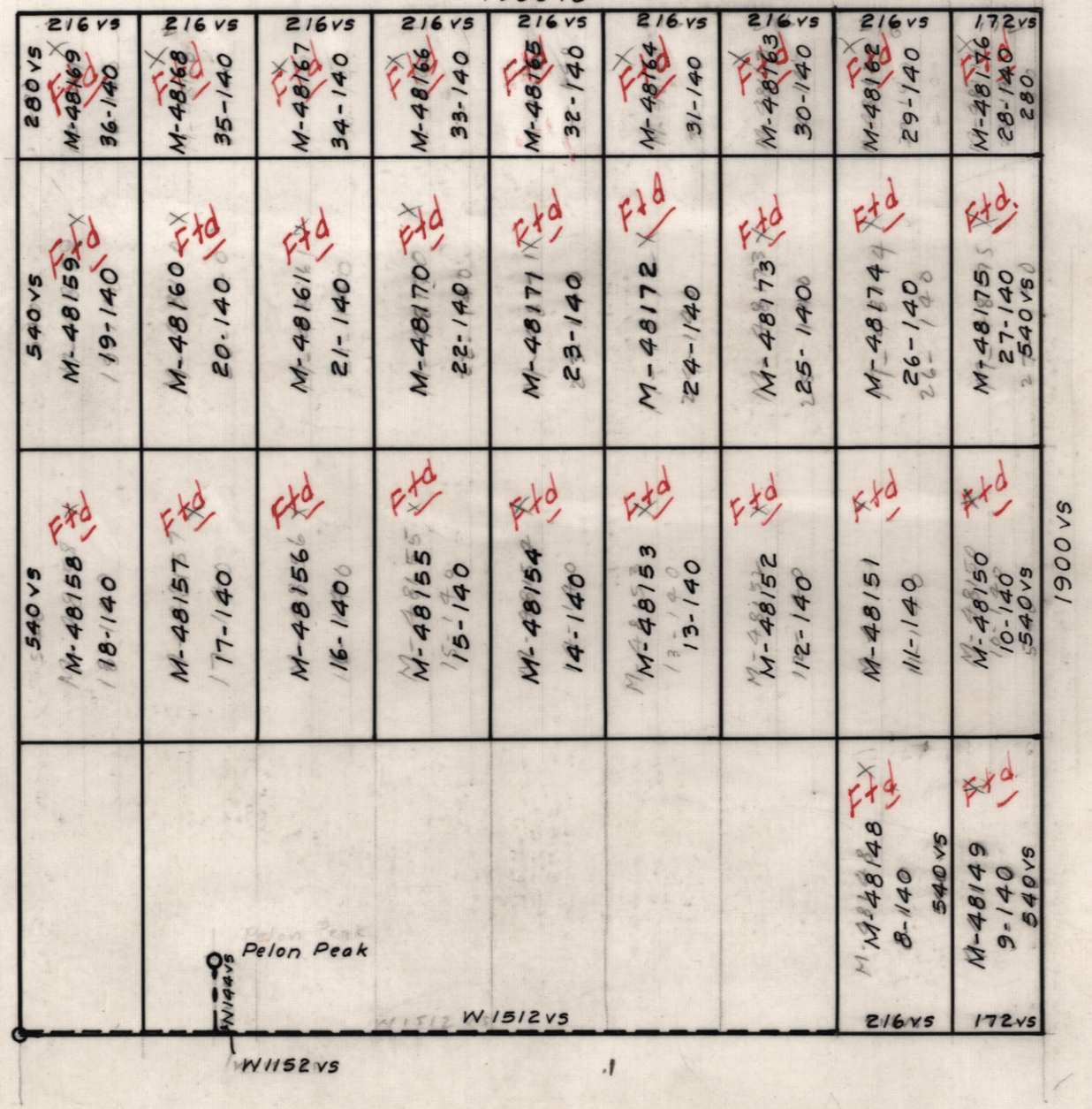

SUR. 140, BLK. 3, D. & P. RY. CO.

SUR. JUNE 30, 1880 BY DAN BUCKLEY

SHEET 1 OF 1 SHEETS

N

SCALE: 1 INCH = 300 VARAS

REVISED TO: _____ FILE: 122907

R. B.

CLASSIFICATION: _____ COUNTY: PRESIDIO ABSTRACT NO. 9827

M-363	ABST.	6975	"SUN RISE"
M-363	"	6976	"SUN SET"
M-813	"	8502	"EVENING STAR"
M-814	"	8503	"MORNING STAR"

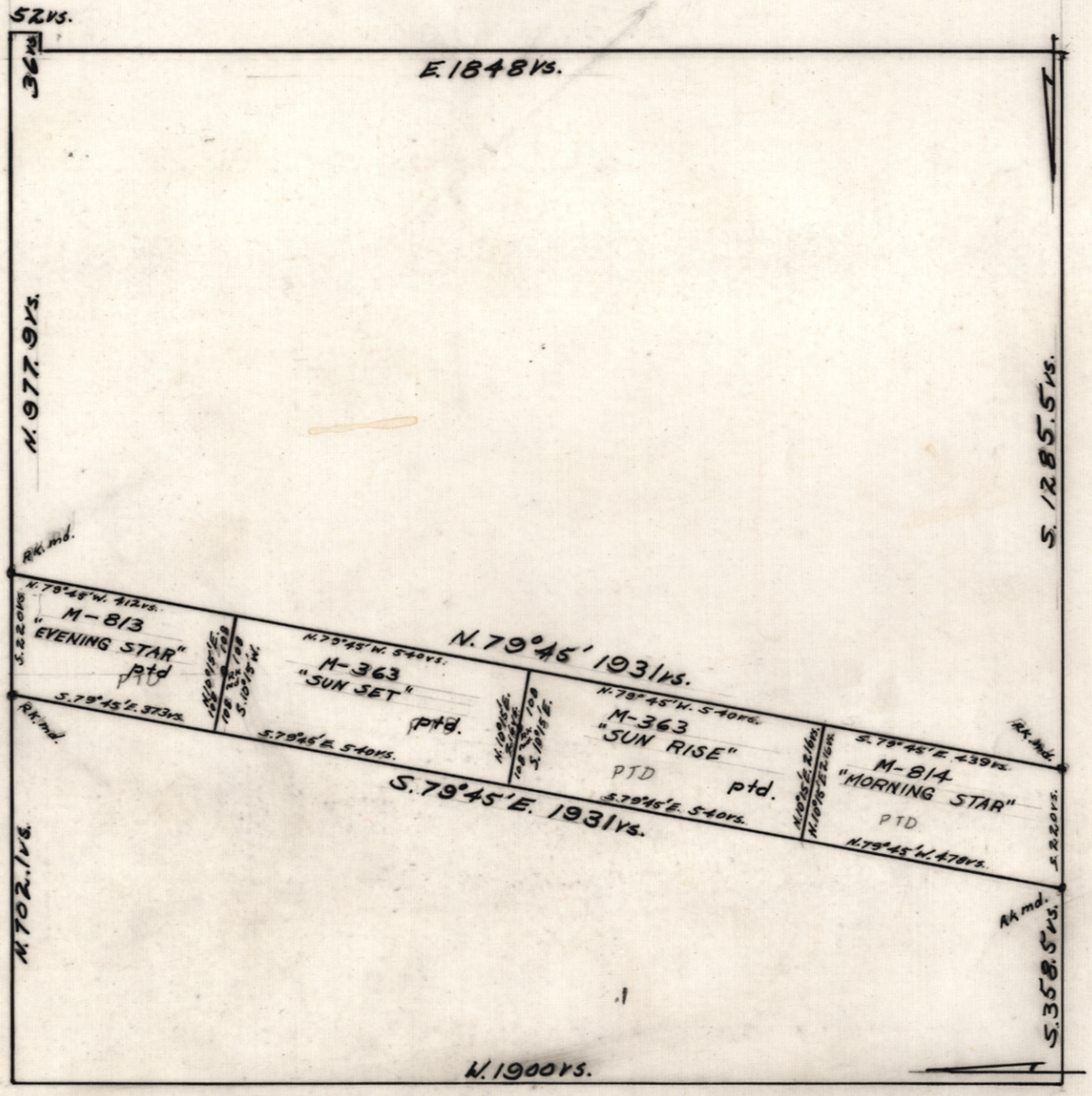

SUR. 30 BLK. 6 G. H. & S. A. R.R. Co.
SUR. AUG. 24, 1946 by JOHN STOVELL

San Antonio Mine

REVISED TO: MARCH 6, 1958 FILE: 126472

GENERAL LAND OFFICE — AUSTIN, TEXAS

SHEET — OF — SHEETS

SCALE: 1 INCH = 300 VARAS

CLASSIFICATION: _____ COUNTY: PRESIDIO ABSTRACT NO. 9915

GENERAL LAND OFFICE — AUSTIN, TEXAS

SHEET 1 OF 1 SHEETS

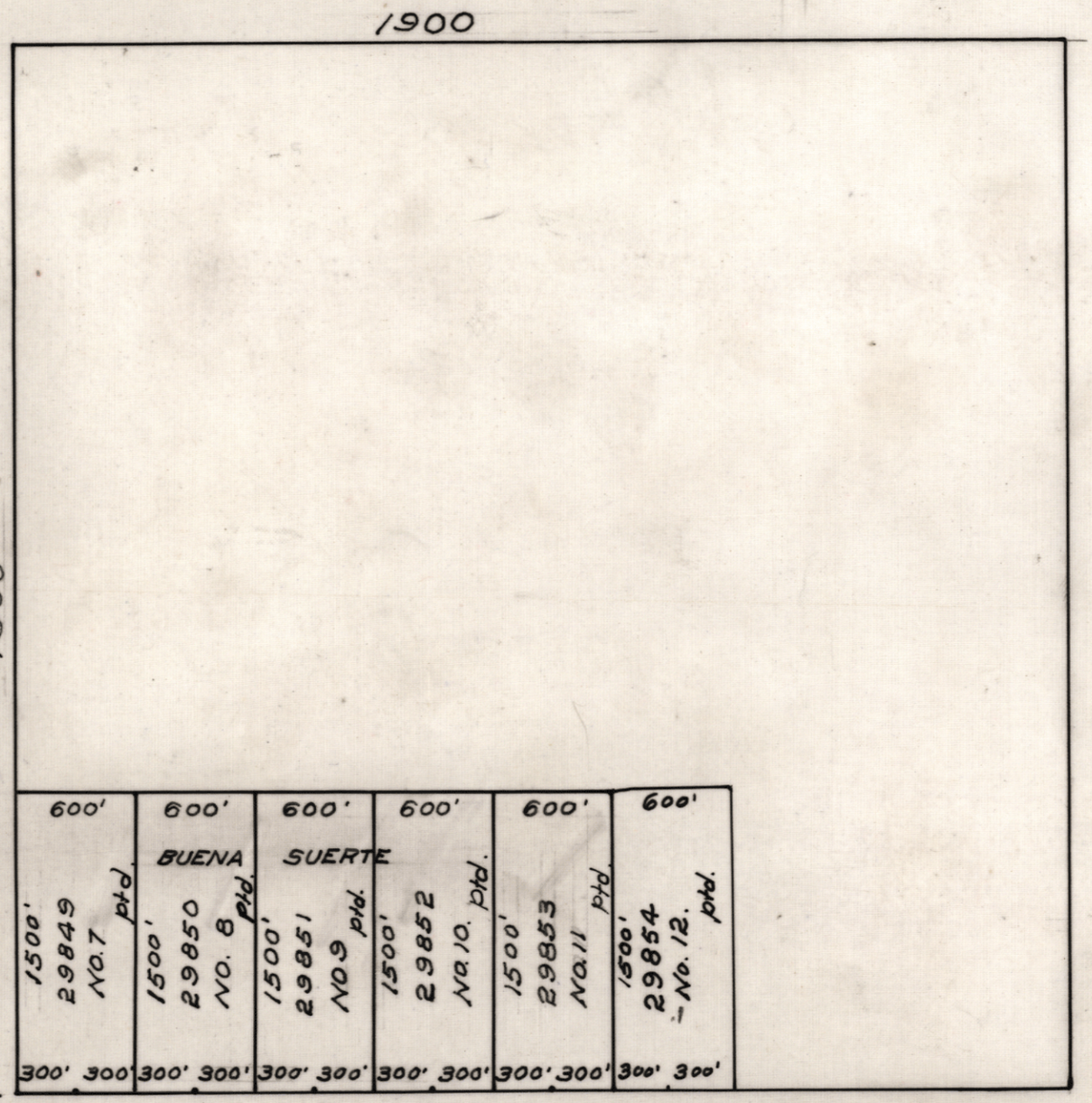

U.S.B.M. 2789 S. 78°48' W. 1298.5 Vs.

SEC. 108 BLK. G5 M.K.&T. Ry. CO.
SUR. AUG 13, 1881 J.T. GANO

J.R.B.

SCALE: 1 INCH = 300 VARAS

REVISED TO: APR. 9, 1959

FILE: 128792

CLASSIFICATION: _____ COUNTY: PRESIDIO ABSTRACT NO. 10392

GENERAL LAND OFFICE — AUSTIN, TEXAS

SHEET 1 OF 1 SHEETS

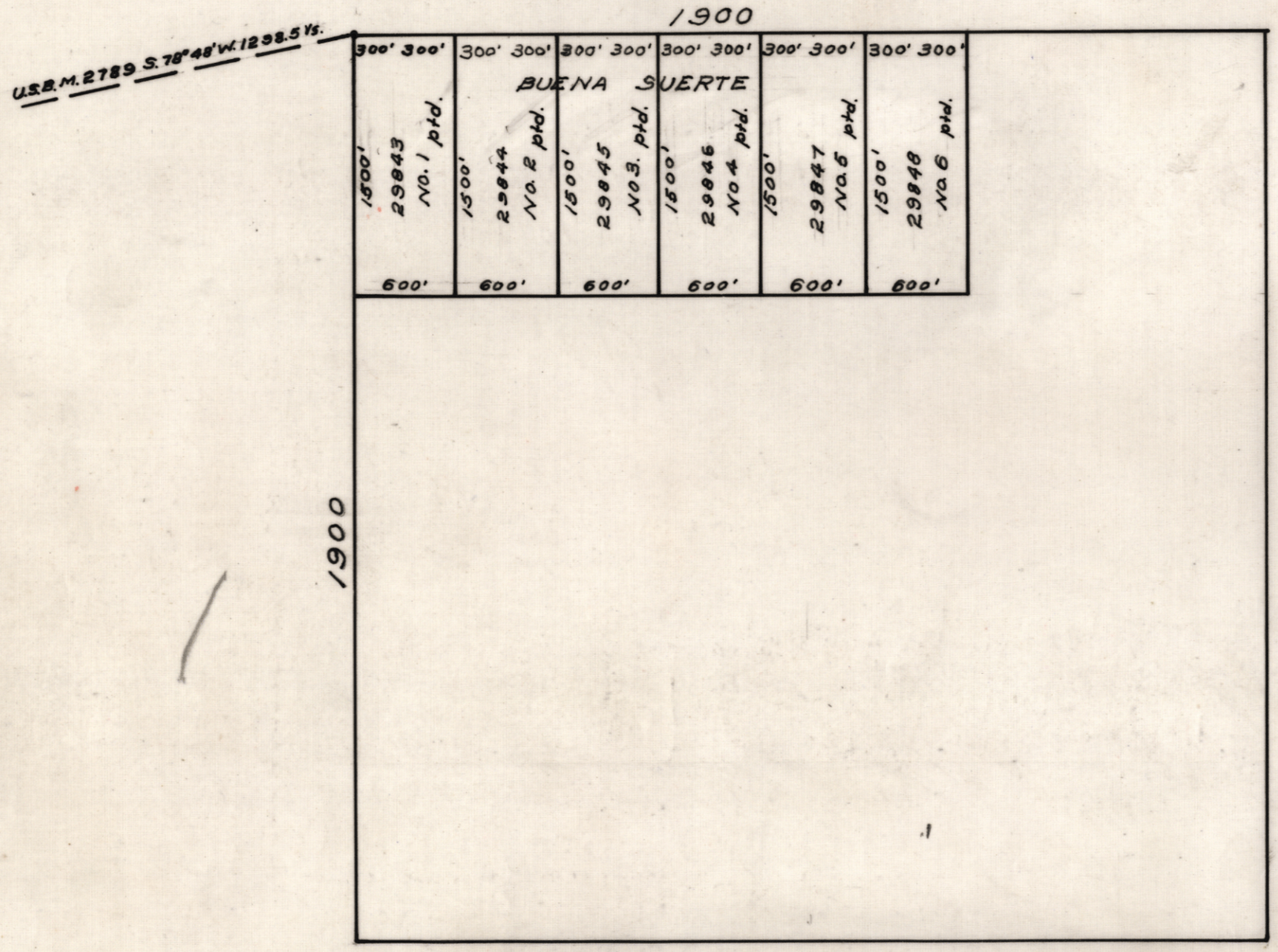

SEC. 106 BLK. 341 T.C.Ry
SUR NOV. 29, 1881 S.A. THOMPSON

J.R.B.

SCALE: 1 INCH = 300 VARAS

REVISED TO: APRIL 2, 1959

FILE: 140647

CLASSIFICATION: _____ COUNTY: PRESIDIO ABSTRACT NO. 10809

M-804 ABST. 8718 "SUNRISE"
M-805 " 8719 "NOON"
M-806 " 8720 "SUNSET"

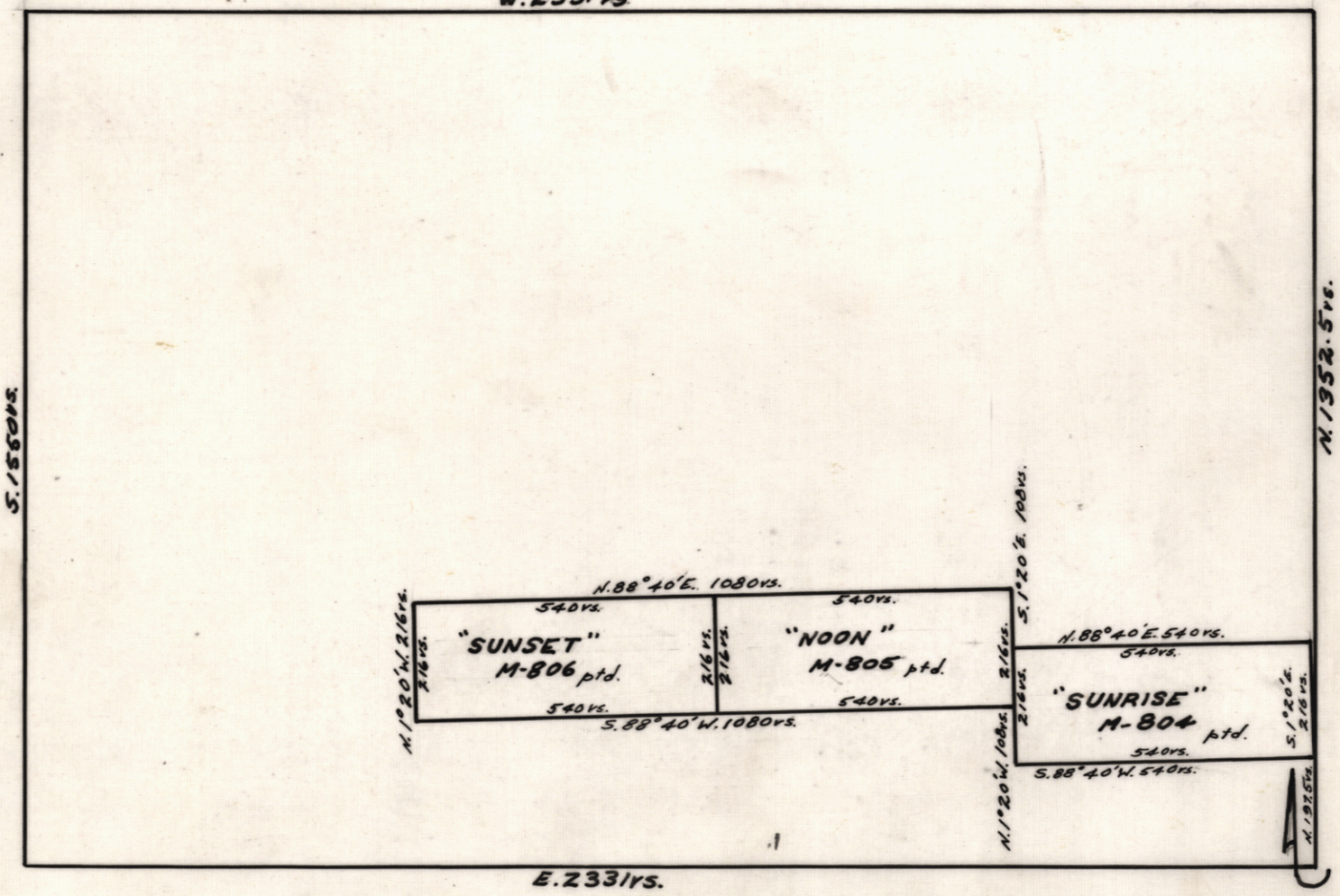

SUR. NO. 120 BLK. NO. 1 D&P. R.R.Co.
SUR. AUG. 24, 1946 by JOHN STOVELL

Rock House

GENERAL LAND OFFICE — AUSTIN, TEXAS

SHEET — OF — SHEETS

SCALE: 1 INCH = 300 VARAS

REVISED TO: MARCH 25, 1958 FILE: 138250

GENERAL LAND OFFICE — AUSTIN, TEXAS

REVISED TO: 1-30-58

CLASSIFICATION: _____

COUNTY: Presidio ABSTRACT NO. 10906

FILE: 136995

Sec. 132, Blk. 3, D. & P. Ry. Co.

Mickie No. 8 M-48716 Ftd	Mickie No. 9 M-48717 Ftd	
Mickie No. 7 M-48715 Ftd	Mickie No. 10 M-48718 Ftd	
Mickie No. 6 M-48714 Ftd	Mickie No. 11 M-48719 Ftd	
Mickie No. 5 M-48713 Ftd.	Mickie No. 12 M-48720 Ftd.	
Mickie No. 4 M-48712 Ftd.	Mickie No. 13 M-44932 Ftd	
Mickie No. 3 M-48711 Ftd.	Mickie No. 14 M-44933 Ftd.	
Mickie No. 2 M-48710 Ftd.	Mickie No. 15 M-48721 Ftd.	Mickie No. 18 M-48724 Ftd
Mickie No. 1 Ftd M-48709-plat	Mickie No. 16 M-48722 Ftd.	Mickie No 17 M-48723 Ftd

1

216

540 540 540

SCALE: 1 INCH = 300 VARAS

SHEET 1 OF 1 SHEETS

CLASSIFICATION: _____ COUNTY: PRESIDIO ABSTRACT NO. 11026

GENERAL LAND OFFICE — AUSTIN, TEXAS

410 vs M-47808 No. 4 Ftd.	410 vs M-47807 No. 3 Ftd.	540 vs M-47806 No. 2 Ftd.	540 vs M-47805 No. 1 Ftd.
M-47812 No. 8 Ftd.	M-47811 No. 7 Ftd.	M-47810 No. 6 Ftd.	M-47809 No. 5 Ftd.
M-47816 No. 12 Ftd.	M-47815 No. 11 Ftd.	M-47814 No. 10 Ftd.	M-47813 No. 9 Ftd.
M-47820 No. 16 Ftd.	M-47819 No. 15 Ftd.	M-47818 No. 14 Ftd.	M-47817 No. 13 Ftd.
M-47824 No. 20 Ftd.	M-47823 No. 19 Ftd.	M-47822 No. 18 Ftd.	M-47821 No. 17 Ftd – 3-7-61
M-47828 No. 24 Ftd.	M-47827 No. 23 Ftd.	M-47826 No. 22 Ftd.	M-47825 No. 21 Ftd.
M-47832 No. 28 Ftd.	M-47831 No. 27 Ftd. 4-12-62	M-47830 No. 26 Ftd.	M-47829 No. 25 Ftd.
M-47836 No. 32 Ftd.	M-47835 No. 31 Ftd.	M-47834 No. 30 Ftd.	M-47833 No. 29 Ftd.
410 vs M-47840 No. 36 Ftd.	410 vs M-47839 No. 35 Ftd.	540 vs M-47838 No. 34 Ftd.	M-47837 No. 33 Ftd. 540 vs

SUR. 56, BLK. 2, D. & P. RY. CO.

SUR. JUNE 17, 1880 BY DAN BUCKLEY

SHEET 1 OF 1 SHEETS

N

SCALE: 1 INCH = 300 VARAS

REVISED TO: _____ FILE: 144190

R. B.

CLASSIFICATION: _____ COUNTY: PRESIDIO ABSTRACT NO. 11444

M-292 ABST. 6995 "LAST PROSPECT"
M-293 " 6996 "AT LAST"
M-293 " 6997 "WIMIKI"

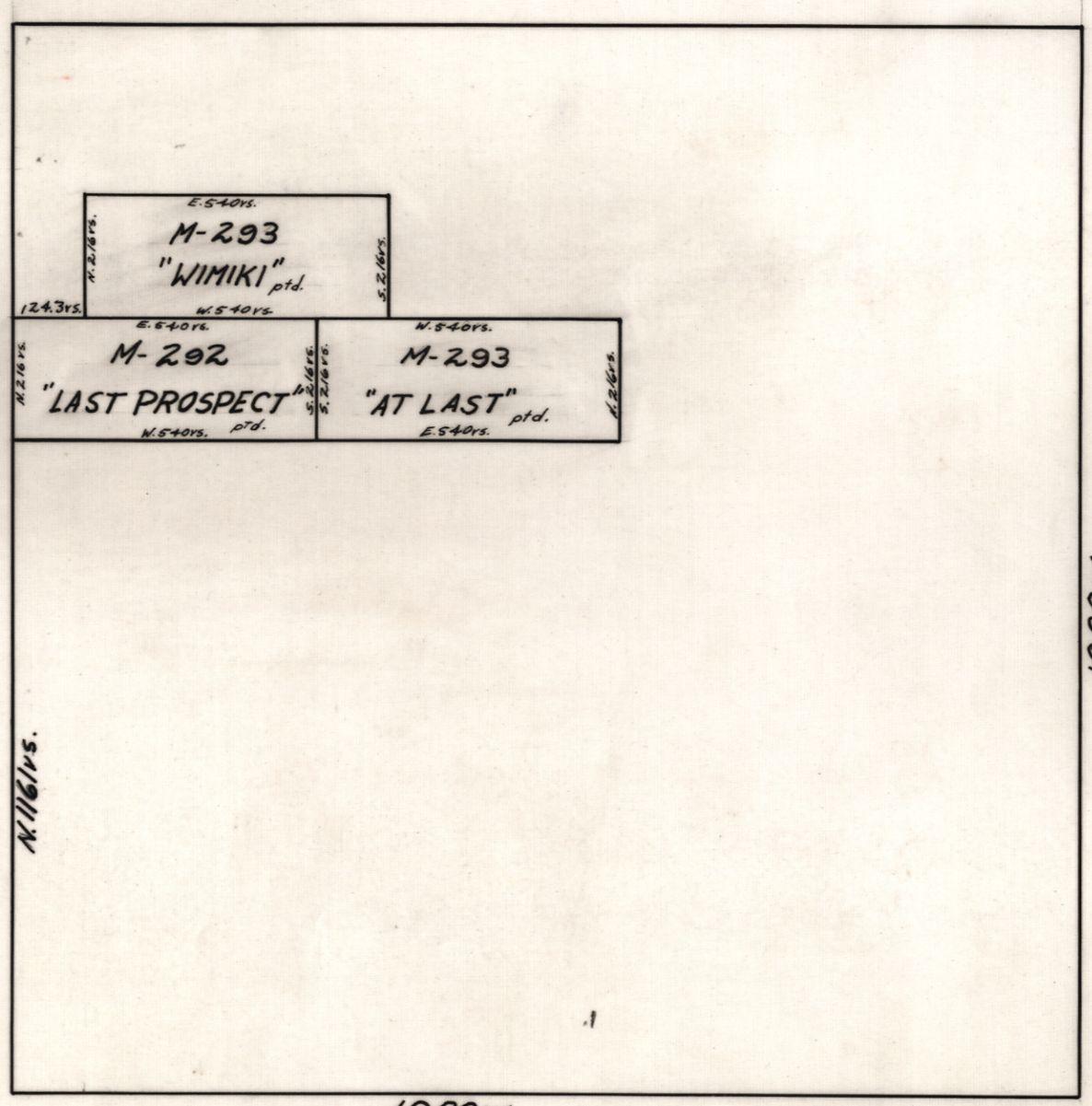

SUR. 38, BLK 6 G. H. & S. A. RR. Co.
SUR. NOV. 11, 1948 by W. F. SOWELL

Burney Mine

REVISED TO: MARCH 5, 1958 FILE: 152320

GENERAL LAND OFFICE — AUSTIN, TEXAS

SHEET — OF — SHEETS

SCALE: 1 INCH = 300 VARAS

REEVES COUNTY

2452

CLASSIFICATION: _____ COUNTY: Reeves ABSTRACT NO: _____

GENERAL LAND OFFICE—AUSTIN, TEXAS

SHEET OF SHEETS

E 1901 vs Orig. Brg.

North (Claim Loc. Brg.) N 1901 vs Orig. Brg.	475.2 vs	216 vs 1	216 vs 2	216 vs 3	216 vs 4	216 vs 5	216 vs 6	216 vs 7	216 vs 8	172.8 vs 9	475.2 vs South (Claim Loc. Brg.) S 1901 vs Orig. Brg.
	475.2 vs	10	11	12	13	14	15	16	17	18	475.2 vs
		216 vs	216 vs	216 vs	216 vs	216 vs	216 vs	216 vs	216 vs	172.8 vs	

East (Claim Loc. Brg.)

W 1901 vs Orig. Brg.
West (Claim Loc. Brg.)

Sur. 26, Blk. 71, PSL
Sur. Sept. 18, 1908 By W. D. Twitchell

Forfeited

Laredo Claims 1-18
M-60978

Approx. 21 mi. S 64° W of Pecos

SCALE: 1 INCH = 300 VARAS

REVISED TO: Oct. 5, 1967

FILE: 92700
R. B.

COUNTY: Reeves ABSTRACT NO.: 2453



SEC. 33, BLK. 71, PUB. SCH. LAND
Sur. 4-2-1930 by, R.E. Booker

FORFEITED

Toyah Claims Nos. 1-19
M-60990

Approx. 21 Miles S. 62° W. from Pecos

REVISED TO: August 16, 1967

FILE: 92701

SCALE: 1 inch = 300 varas

CLASSIFICATION: _____ COUNTY: Reeves ABSTRACT NO. 2456

GENERAL LAND OFFICE — AUSTIN, TEXAS

(N89°56'E 1905.8vs Claim Loc. Brg.)

174.7	480.2vs 4		475.2vs 3		475.2vs 2		475.2vs 1	173.9
216vs	5		6		7		8	216vs
216vs	12		11		10		9	216vs
216vs	13		14		15		16	216vs
216v.	20		19		18		17	216v.
			E1900.8vs Ptd. Brg.					
216vs	21		22		23		24	216vs
216vs	28		27		26		25	216vs
216vs	29		30		31		32	216vs
216vs	36		35		34		33	216vs
	480.1vs		475.2vs		475.2vs		475.2vs	

(N0°10½'W 1902.7vs Claim Loc. Brg.)
N950.5vs Ptd. Brg.

S950.4vs Ptd. Brg.
(S0°10½'E 1901.9vs Claim Loc. Brg.)

W1900.8vs Ptd. Brg.
(S89°54½°W 1905.7vs Claim Loc. Brg.)

S½ Sur. 3, Blk. 71, PSL
Sur. Apr. 4, 1930 By R. E. Booker

East 3 claims Nos. 1-36
M-60751

Forfeited

Approx. 22 mi. S66° W of Pecos

REVISED TO: June 7, 1967

FILE: 92704 & 146717
R. B.

SCALE: 1 INCH = 300 VARAS

SHEET ___ OF ___ SHEETS

CLASSIFICATION: _____ COUNTY: REEVES ABSTRACT NO.: 2501

GENERAL LAND OFFICE — AUSTIN, TEXAS

SHEET ___ OF ___ SHEETS

Forfeited

(N. 89°59'20"E. 2197.4 vs. Claim Loc. Brg.)
W. 2195 vs. Ptd.

(N. 0°00'40"W. 1900.8 vs. Claim Loc. Brg.)
S. 1901 vs. Ptd.

216 vs. 24	216 26	216 28	216 30	216 32	216 34	216 36	216 38	216 40	216 vs. 42
475.2 vs. M-60910 TEX	M-60910 TEX	M-60910 TEX	M-60910 TEX	M-60910 TEX	M-60910 TEX	M-60910 TEX	M-60910 TEX	M-60910 TEX	M-60910 TEX 475.2 vs.
108 vs. 108	108 108	108 108	108 108	108 108	108 108	108 108	108 108	108 108	108 108 vs.
23	25	27	29	31	33	35	37	39	41
475.2 M-60910 TEX	"	"	"	"	"	"	"	"	M-60910 TEX 475.2
2	4	6	8	10	12	14	16	18	20
475.2 M-60910 TEX	"	"	"	"	"	"	"	"	M-60910 TEX. 475.2
108 vs. 108	108 108	108 108	108 108	108 108	108 108	108 108	108 108	108 108	108 108 vs.
1	3	5	7	9	11	13	15	17	19
475.2 vs. M-60910 TEX	M-60910 TEX.	M-60910 TEX	M-60910 TEX	M-60910 TEX	M-60910 TEX	M-60910 TEX	M-60910 TEX	M-60910 TEX	M-60910 TEX 475.2 vs.
216 vs.	216	216	216	216	216	216	216	216	216 vs.

(M-60910 TEX)

N. 1901 vs. Ptd.
(S. 0°09'45"W. 1900.8 vs. Claim Loc. Brg.)

E. 2194 vs. Ptd.
(S. 89°59'20" W. 2191.7 vs. Claim Loc. Brg.)

SEC. 32 - BLK. 70 - PUBLIC SCHOOL LAND
Re-Sur. 9-22-1908 - By W.D. Twichell - Ptd.

Approx. 28 1/2 Mi. S. 80° W. from Pecos

C.E.C.

SCALE: 1 INCH = 300 VARAS

REVISED TO: Jan. 29, 1968

FILE: 96820

CLASSIFICATION: _____ COUNTY: REEVES ABSTRACT NO. 2553

GENERAL LAND OFFICE — AUSTIN, TEXAS

Forfeited

(N. 89°56'10" E. 1425.6 vs. Claim Loc. Brg)
1901 vs. ptd.

216 vs.	8 M-60838 GODDARD 475.2 vs.	216 vs.	7 M-60838 GODDARD 475.2 vs.	216 vs.	(S. 89°56'10" W. 475.2 vs. Claim Loc. Brg.)
216 vs.	6 M-60838 GODDARD	216 vs.	5 M-60838 GODDARD	216 vs.	(S. 0°03'50" E. 864 vs. Claim Loc. Brg.)
216 vs.	4 M-60838 GODDARD	216 vs.	3 M-60838 GODDARD	216 vs.	
216 vs.	2 M-60838 GODDARD 475.2 vs.	216 vs.	1 M-60838 GODDARD 475.2 vs.	216 vs.	

(N. 0°03'50" W. 1900 vs. Claim Loc. Brg.)
1901 vs. ptd.

172 vs.	18 M-60838 GODDARD 475.2 vs.		17 M-60838 GODDARD 475.2 vs.		19 M-60838 GODDARD 475.2 vs.
216 vs.	16 M-60838 GODDARD	—	15 "	—	20 M-60838 GODDARD
216 vs.	14 M-60838 GODDARD	—	13 "	—	21 M-60838 GODDARD
216 vs.	12 M-60838 GODDARD	—	11 "	—	22 M-60838 GODDARD
216 vs.	10 M-60838 GODDARD	—	9 "	—	23 M-60838 GODDARD

(S. 0°03'50" E. 1336 vs. Claim Loc. Brg.)

1901 vs. ptd.
(S. 89°56'10" W. 950.4 vs. Claim Loc. Brg.)

SEC. 10, BLK. 59 PUB. SCH. LAND
Sur. 2-24-1920 - by A.M. Randolph

26 Miles N. 79 ½° W. from Pecos

D.Q.

SCALE: 1 INCH = 300 VARAS

SHEET ___ OF ___ SHEETS

REVISED TO: JULY 19, 1967

FILE: 100903

CLASSIFICATION: _____ COUNTY: Reeves ABSTRACT NO. 2663

GENERAL LAND OFFICE — AUSTIN, TEXAS

(1901 vs Claim Loc. Dist.)

(1901 vs Claim Loc. Dist.)

216 vs	475.25 vs 1		475.25 vs 6	216 vs
216 vs	2		7	216 vs
216 vs	3	100257 ptd.	8	216 vs
216 vs	4		9	216 vs
216 vs	5		10	216 vs
	475.25 vs		475.25 vs	

(1901 vs Claim Loc. Dist.)

(1901 vs Claim Loc. Dist.)

Sur. 39, Blk. 58, PSL

Forfeited

Gail Claims Nos. 1-10
M-60974

Approx. 19 mi. W. of Pecos

REVISED TO: Aug. 10, 1967

FILE: 100257, 137096
131873 R.B.

SCALE: 1 INCH = 300 VARAS

SHEET — OF — SHEETS

CLASSIFICATION: _____ COUNTY: Reeves ABSTRACT NO. 2664

GENERAL LAND OFFICE — AUSTIN, TEXAS

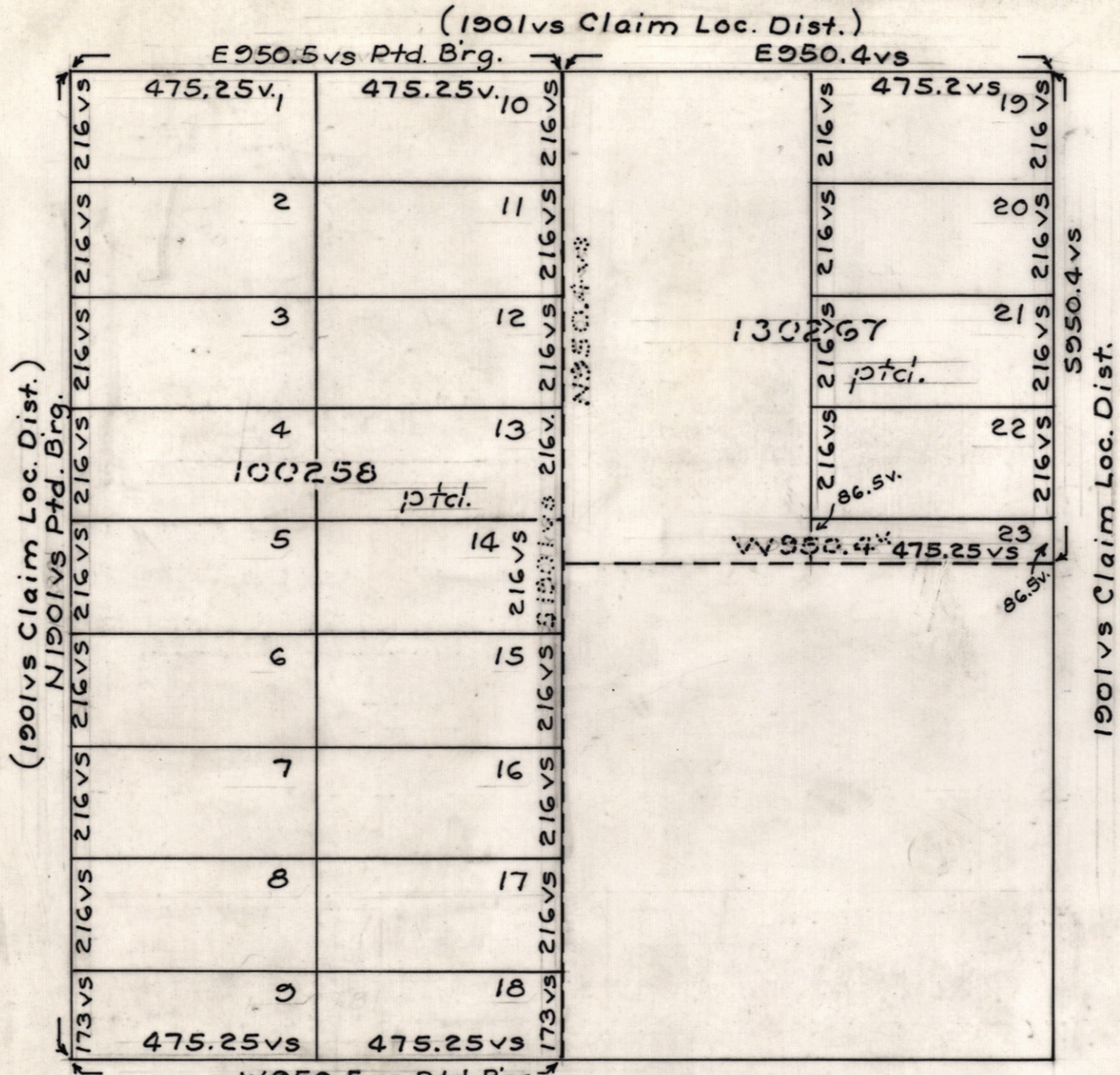

Sur. 40, Blk. 58, PSL

Forfeited

Fite Claims Nos. 1-18 & 19-23
M-60977

Approx. 19½ mi. W of Pecos

REVISED TO: Aug. 9, 1967

FILE: 130267, 100258
137097 R.B.

SCALE: 1 INCH = 300 VARAS

SHEET — OF — SHEETS

CLASSIFICATION: _____ COUNTY: Reeves ABSTRACT NO. 2666

GENERAL LAND OFFICE — AUSTIN, TEXAS

E950.5vs Ptd. Brg.

N216v.	E475.25vs 1	E475.25vs 10	E475.25vs 19	E475.25vs 28	S216v.
216vs	2	11	20	29	S216v.
216vs	3	12	21	30	S216v.
216vs	4	13	22	31	S216v.
216vs	5	14	23	32	S216v.
216vs	6	15	24	33	S216v.
216vs	7	16	25	34	S216v.
216vs	8	17	26	35	S216v.
N173v.	9 W475.25v.	18 W475.25vs	27 W475.25vs	36 W475.25vs	S173v.

N1901vs Ptd. Brg.

1901vs Ptd. Brg.

S

100260

ptd.

W950.5vs Ptd, Brg.

Sur. 45, Blk. 58, PSL
(No Orig. F. N. of record)

Mark Claims No's. 1-36
M-60975

Approx. 20 mi. W of Pecos

REVISED TO: July 28, 1967

FILE: 137099, 112233
R.B.

SCALE: 1 INCH = 300 VARAS

SHEET ___ OF ___ SHEETS

CLASSIFICATION: _____ COUNTY: Reeves ABSTRACT NO. 2667

GENERAL LAND OFFICE — AUSTIN, TEXAS

SHEET — OF — SHEETS

(1901 vs Claim Loc. Distance)
W 1901 vs Ptd. Brg.

216 vs 1	216 vs 2	216 vs 3	216 vs 4	216 vs 5	216 vs 6	216 vs 7	216 vs 8	173.0 vs 9
10	11	12	13	14	15	16	17	18
216 vs	216 vs	216 vs	216 vs	216 vs	216 vs	216 vs	216 vs	173.0 vs

100556 ptd.

E 1901 vs Ptd. Brg.

(1901 vs Claim Loc. Distance)
S 950.5 vs Ptd. Brg.

475.25 vs

475.25 vs

N 950.5 vs Ptd. Brg.

(1901 vs Claim Loc. Distance)

(1901 Claim Loc. Distance)

Sur. 46, Blk. 58, PSL
No field notes on total sec. of record.

Forfeited
Bruce Claims Nos. 1-18
M-60976

Approx. 19 mi. S85°W of Pecos

REVISED TO: Aug. 3, 1967

FILE: 100556, 134430
133209 R.B.

SCALE: 1 INCH = 300 VARAS

GENERAL LAND OFFICE — AUSTIN, TEXAS

CLASSIFICATION: _____ COUNTY: REEVES ABSTRACT NO. 2672

(S. 89° 12' 10" E. 1900 vs. Claim Loc. Brg.)
1901 vs. ptd.

216 vs. M-60839 LEE ANN 36 (475 vs.)	M-60839 LEE ANN 35 (475 vs.)	M-60839 LEE ANN 18 (475 vs.)	216 vs. M-60839 LEE ANN 17 (475 vs.)
216 vs. M-60839 LEE ANN 34	" 33	" 16	216 vs. M-60839 LEE ANN 15
216 vs. M-60839 LEE ANN 32	" 31	" 14	216 vs. M-60839 LEE ANN 13
216 vs. M-60839 LEE ANN 30	" 29	" 12	216 vs. M-60839 LEE ANN 11
216 vs. M-60839 LEE ANN 28	" 27	" 10	216 vs. M-60839 LEE ANN 9
216 vs. M-60839 LEE ANN 26	" 25	" 8	216 vs. M-60839 LEE ANN 7
216 vs. M-60839 LEE ANN 24	" 23	" 6	216 vs. M-60839 LEE ANN 5
216 vs. M-60839 LEE ANN 22	" 21	" 4	216 vs. M-60839 LEE ANN 3
172 vs. M-60839 LEE ANN 20 (475 vs.)	M-60839 LEE ANN 19 (475 vs.)	M-60839 LEE ANN 2 (475 vs.)	172 vs. M-60839 LEE ANN 1 (475 vs.)

1901 vs. ptd.
(S. 0° 47' 50" W. 1900 vs. Claim Loc. Brg.)

Forfeited

23 3/4 Miles N. 88° W. from Pecos

(N. 89° 12' 10" W. 1901 vs. ptd.
1900 vs. Claim Loc. Brg.)

SEC. 36, BLK. 59 PUB. SCH. LAND
Sur. October 10, 1944 by R.E. Booker

D.Q.

REVISED TO: July 26, 1967

SCALE: 1 INCH = 300 VARAS

SHEET ___ OF ___ SHEETS

FILE: 99346

CLASSIFICATION: _____ COUNTY: Reeves ABSTRACT NO. 2674

GENERAL LAND OFFICE — AUSTIN, TEXAS

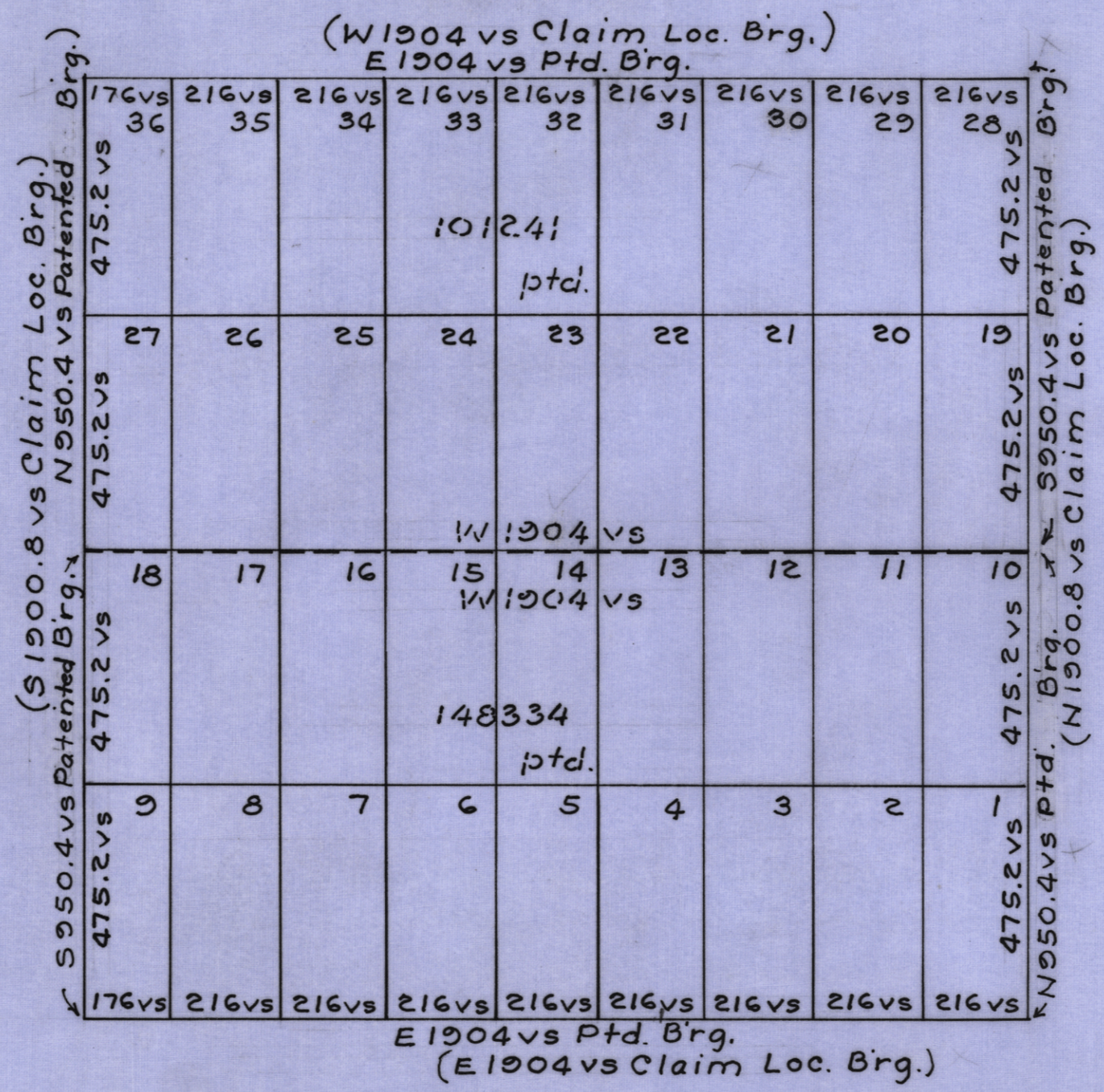

Sur. 24, Blk. 55, PSL
Sur. June 14, 1948 By R. E. Booker
"PI" Claims Nos. 1-36
M-60955

Forfeited

Approx. 30 mi. N85°W of Pecos

SCALE: 1 INCH = 300 VARAS

SHEET ___ OF ___ SHEETS

REVISED TO: Sept. 12, 1967

FILE: 101241, 148334
R.B.

CLASSIFICATION: _____ COUNTY: Reeves ABSTRACT NO. 2939

GENERAL LAND OFFICE — AUSTIN, TEXAS

(East 1900.8 vs Claim Loc. Brg.)

(N950.4 vs Claim Loc. Brg.)

(S950.4 vs Claim Loc. Brg.)

216 vs	216 vs	216 vs	216 vs	216 vs	216 vs	216 vs	216 vs	172.8
17	15	13	11	9	7	5	3	475.2 vs
475.2 vs								
18	16	14	12	10	8	6	4	2
475.2 vs								475.2 vs
216 vs	216 vs	216 vs	216 vs	216 vs	216 vs	216 vs	216 vs	172.8

Forfeited

(West 1900.8 vs Claim Loc. Brg.)

Sec. 9, Blk. 71, PSL

Edna Claims Nos. 1-18
M-60959

Approx. 26 mi. S 73° W of Pecos

SHEET — OF — SHEETS

SCALE: 1 INCH = 300 VARAS

REVISED TO: July 10, 1967

FILE: 105262

R. B.

COUNTY: Reeves ABSTRACT NO: 2952

N89°56'10" E 1900vs

(N0°03'50" W 1900vs Claim Loc. Brg.)

(S0°03'50" E 1900vs Claim Loc. Brg.)

475vs 17	15	13	11	9	7	5	3	475vs —
475vs 18	16	14	12	10	8	6	4	475vs 2
475vs 35	33	31	29	27	25	23	21	475vs 19
475vs 36	34	32	30	28	26	24	22	475vs 20
216vs	216vs	216vs	216vs	216vs	216vs	216vs	216vs	172vs

(S89°56'10" W 1900vs Claim Loc. Brg.)

Charline Claims 1-36
M-60887
Forfeited

Approx. 27 mi. N80°W of Pecos

SCALE: 1 inch = 300 varas

REVISED TO: Sept. 19, 1967

FILE: 101449

R. B.

CLASSIFICATION: (W 1903.97 vs Claim Loc. Brg.) E 1904 vs Ptd. Brg. COUNTY: Reeves ABS. NO. 2981 & 3569

GENERAL LAND OFFICE - AUSTIN, TEXAS

SHEET OF SHEETS

(S 1900.8 vs Claim Loc. Brg.
N 1900.8 vs Ptd. Brg.)

(S 1900.8 vs Ptd. Brg.
(N 1900.8 vs Claim Loc. Brg.)

(S 950.4 vs Claim Brg.
S 1900.8 vs Claim Brg.)

(N 950.4 vs Claim Brg.
(N 950.4 vs Claim Brg.)

216 vs 1	216 vs 2	216 vs 3	216 vs 4	216 vs 5	216 vs 6	216 vs 7	216 vs 8	175.97 9	
475.2 vs								475.2 vs	
475.2 vs 10	11	12	13	14	15	16	17	18	475.2 vs
			104184						
				ptd.					
475.2 vs 19	20	21	22	23	24	25	26	27	475.2 vs
				Forfeited	(1-36)				
28	29	30	31	32	33	34	35	36	
475.2 vs				Forfeited				475.2 vs	
			W 1904 vs	Ptd. Brg.					
475.2 vs 37	38	39	40	41	42	43	44	45	475.2 vs
			W 1904 vs	Ptd.					
			117932						
			M-61214	ptd.		Forfeited (37-54)			
475.2 vs 46	47	48	49	50	51	52	53	54	475.2 vs
				Forfeited					
216 vs	216 vs	216 vs	216 vs	216 vs	216 vs	216 vs	216 vs	175.97	

Sur. 38, Blk. 53, PSL
Sur. July 1911 By R. S. Dod

Sur. 47, Blk. 53, PSL
Sur. June 2, 1949 By W. F. Sowell

Chi Claims Nos. 1-54
M-60954

Approx. 32 mi. N 78° W of Pecos

SCALE: 1 INCH = 300 VARAS

REVISED TO: (E 1903.97 vs Claim Loc. Brg.) Sept. 12, 1967 FILE: 104184, 117932

CLASSIFICATION: _____ COUNTY: Reeves ABSTRACT NO. 3467

GENERAL LAND OFFICE — AUSTIN, TEXAS

W 1904 vs Orig. Brg.

S 1900.8 vs Orig. Brg.

N 1900.8 vs Orig. Brg.

N129.6	E476 vs 1	E476 vs 6	N216 vs	E476 vs 11	E476 vs 20	S216 vs	
N216 vs	2	7	N216 vs	12	21	S216 vs	
N216 vs	3	8	N216 vs	13	22	S216 vs	
N216 vs	4	9	N216 v.	14	23	S216 vs	
N172.8	5	10	N216 v.	15	24	S216 vs	
	W476 vs	W476 vs		W476 vs	W476 vs	S216 vs	S172.8
				16	25	S216 vs	
				17	26	S216 vs	
				18	27	S216 vs	
				19	28	S172.8	

E 1904 vs Orig. Brg.

Sur. 35, Blk. 53, PSL
Sur. July 1911 By R. S. Dod

Cottonwood Claims No's. 1-28
M-60743
Forfeited

Approx. 31 mi. N 75° W of Pecos

SHEET ___ OF ___ SHEETS

SCALE: 1 INCH = 300 VARAS

REVISED TO: June 30, 1967

FILE: 115409

R. B.

CLASSIFICATION: _____ COUNTY: Reeves ABSTRACT NO. 3567

GENERAL LAND OFFICE — AUSTIN, TEXAS

(W1904vs Claim Loc. Brg.)
W1904vs Ptd. Brg.

(S1900.8vs Claim Loc. Brg.)
S1900vs Ptd. Brg.

216vs	476vs 1	476vs 10	476vs 19	476vs 28	216vs
216vs	2	11	20	29	216vs
216vs	3	12	21	30	216vs
216vs	4	13	22	31	216vs
216vs	5	14	23	32	216vs
216vs	6	15	24	33	216vs
216vs	7	16	25	34	216vs
216vs	8	17	26	35	216vs
172.8	9 476vs	18 476vs	27 476vs	36 476vs	172.8

(N1900.8vs Ptd. Brg.
N1900.8vs Claim Loc. Brg.)

E1904vs Ptd. Brg.
(E1904vs Claim Loc. Brg.)

Sur. 34, Blk. 53, PSL
Re-sur. July 1911 By R. S. Dod

Lobo Claims No's. 1-36
M-60952
Forfeited

Approx. 32 mi. N75°W of Pecos

REVISED TO: July 11, 1967

FILE: 117497

R.B.

SHEET — OF — SHEETS

SCALE: 1 INCH = 300 VARAS

CLASSIFICATION: _____ COUNTY: Reeves ABSTRACT NO. 3568

GENERAL LAND OFFICE — AUSTIN, TEXAS

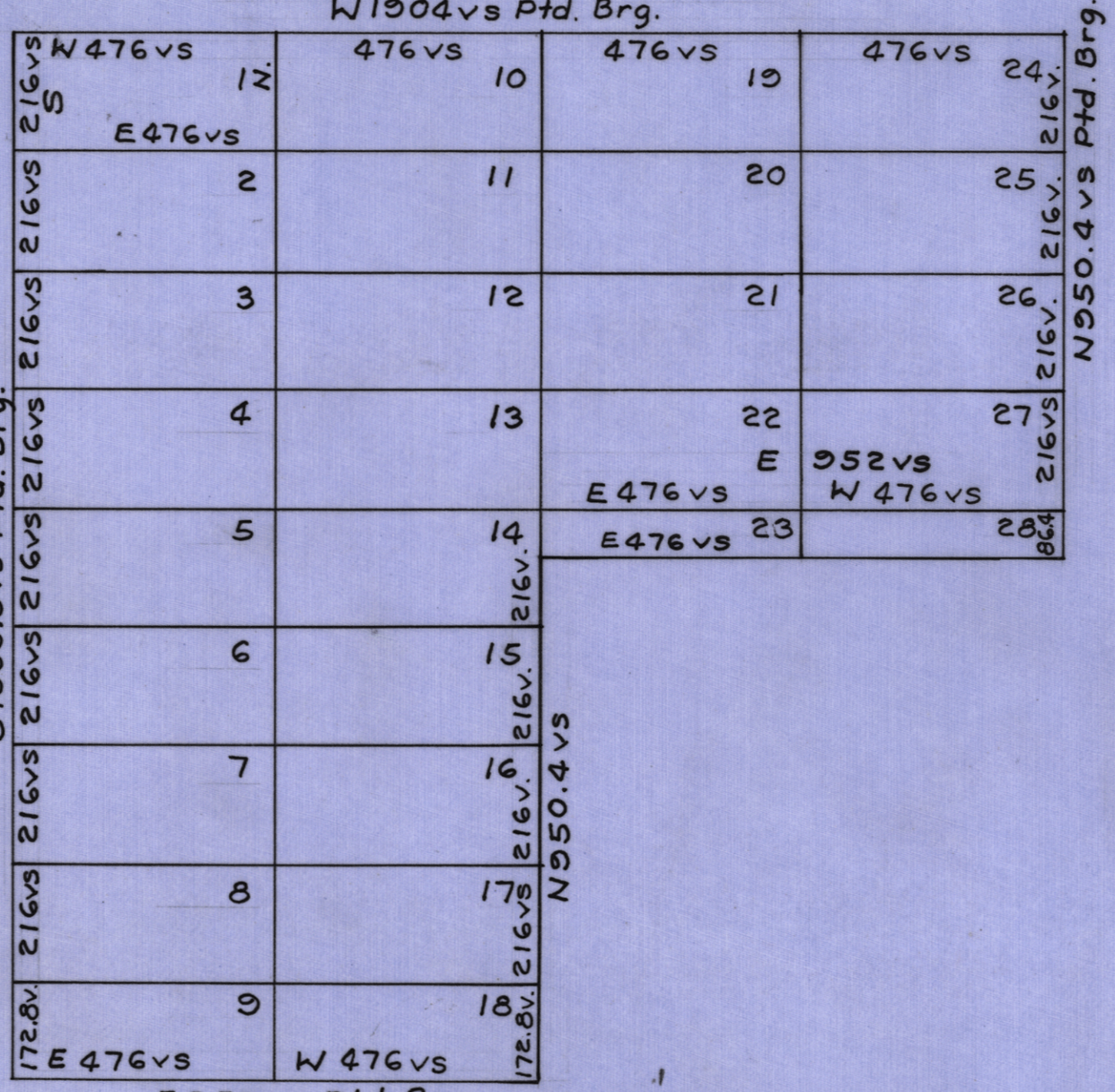

N½ & S.W.¼ Sur. 27, Blk. 53, PSL
Sur. June 2, 1949 By W. F. Sowell

Catclaw Claims Nos. 1-28
M-60958
Forfeited.

21 mi. N41°W of Sierra Blanca

REVISED TO: Jan. 17, 1968 FILE: 117556

SCALE: 1" = 300 VARAS

SHEET OF SHEETS

R.B.

CLASSIFICATION: _____ COUNTY: Reeves ABSTRACT NO. 3677

GENERAL LAND OFFICE — AUSTIN, TEXAS

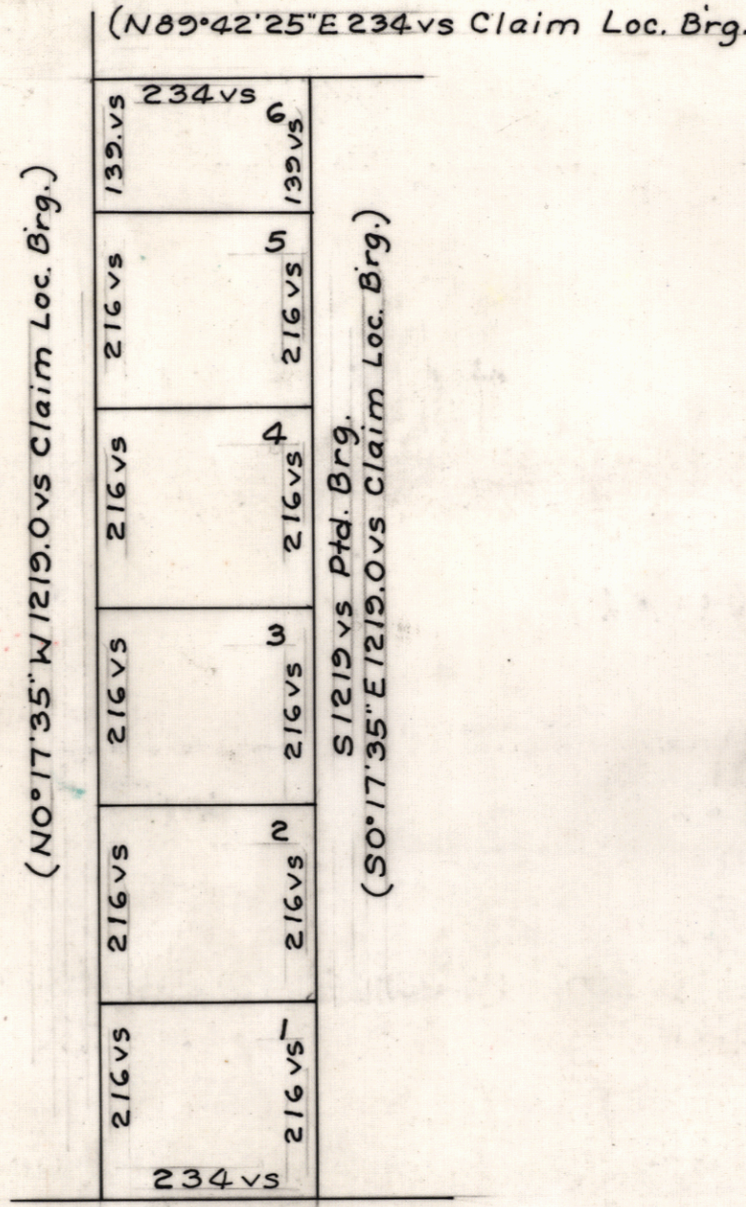

Sur. 68, SF-8015
Sur. Oct. 18, 1907 By A. M. Randolph

Starling Tracts Nos. 1-6
M-60451

Forfeited

Approx. 37 mi. N50°W of Pecos

REVISED TO: Apr. 13, 1967 FILE: 118901

SCALE: 1 INCH = 200 VARAS

SHEET ___ OF ___ SHEETS

R. B.

CLASSIFICATION: _____ COUNTY: REEVES ABSTRACT NO. 4064

M-436 ABST. 2848
M-833 " 3381 TRACTS 1 & 2
M-841 " 3407 TRACTS 1 & 2

M-60906, Abst. 4064, TRACTS 1 thru 9 - Ptd. "Peggy" Claims

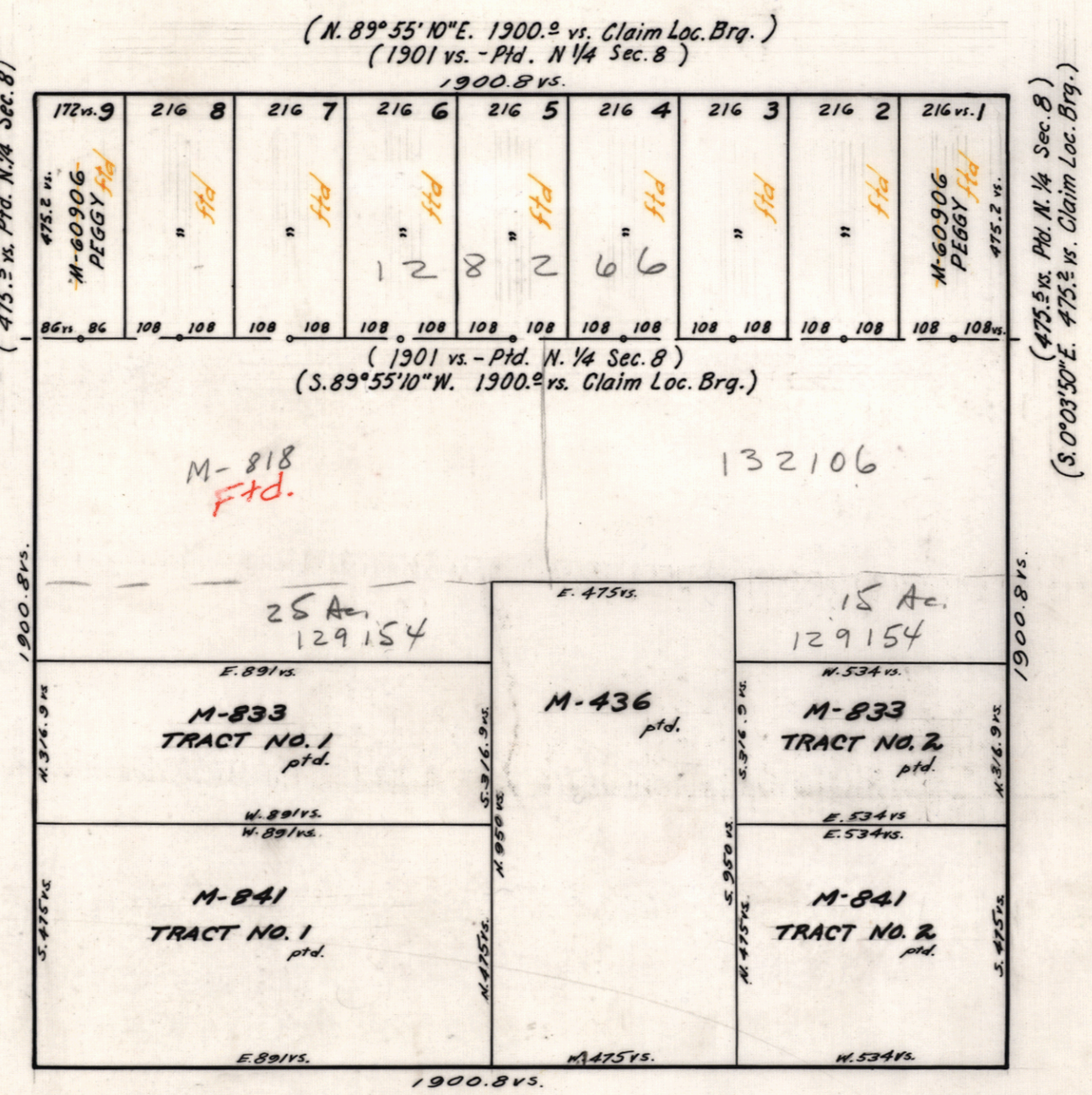

SUR. NO. 8, BLK. NO. 59 P.S.L.

North 1/4 Sec. 8, BLK. 59, Sur. Feb. 8, 1950 - By R.E. Booker - Ptd.

GENERAL LAND OFFICE — AUSTIN, TEXAS

SHEET ___ OF ___ SHEETS

SCALE: 1 INCH = 300 VARAS

REVISED TO: APRIL 4, 1958, Nov. 27, 1967 C.E.C. FILE: 128266

CLASSIFICATION: _____ COUNTY: REEVES ABSTRACT NO. 4156, 5002

GENERAL LAND OFFICE — AUSTIN, TEXAS

M-60960
Claim #1 DORRIS
Claim #2 DORRIS

(N. 232.6 vs. Claim Loc. Brg.) N. 232.5 vs. ptd.

(E. 700 vs. Claim Loc. Brg.) E. 701 vs. ptd.

S. 232.5 vs. ptd. (S. 2132.6 vs. Claim Loc. Brg.)

116 vs.	540 vs. M-60960 DORRIS 3							160 vs. 1 116 vs.
116 vs.	M-60960 DORRIS 4 540 vs.							160 vs. 2 116 vs.
475 vs. M-60960 DORRIS 21	216 vs. 19 M-60960 DORRIS	216 vs. 17 M-60960 DORRIS	216 vs. 15 M-60960 DORRIS	216 vs. 13 M-60960 DORRIS	216 vs. 11 M-60960 DORRIS	216 vs. 9 M-60960 DORRIS	216 vs. 7 M-60960 DORRIS	172 vs. 5 M-60960 DORRIS 475 vs.
22 M-60960 DORRIS 475 vs.	20 "	18 "	16 "	14 "	12 "	10 "	8 "	6 M-60960 DORRIS 475 vs.
39 M-60960 DORRIS 475 vs.	37 "	35 "	33 "	31 "	29 "	27 "	25 "	23 M-60960 DORRIS 475 vs.
40 M-60960 DORRIS 475 vs.	38 M-60960 DORRIS 216 vs.	36 M-60960 DORRIS 216 vs.	34 M-60960 DORRIS 216 vs.	32 M-60960 DORRIS 216 vs.	30 M-60960 DORRIS 216 vs.	28 M-60960 DORRIS 216 vs.	26 M-60960 DORRIS 216 vs.	24 M-60960 DORRIS 475 vs. 172 vs.

(E. 1200 vs. Claim Loc. Brg.) E. 1901 vs. ptd.

(N. 1900 vs. Claim Loc. Brg.) N. 1901 vs. ptd.

Forfeited

W. 1901 vs. ptd. (W. 1900 vs. Claim Loc. Brg.)

SEC. 58, W.M. WRIGHT (B.E. CASSELS SURVEY)
N.E. Part sur. 4-14-1923 by A.M. Randolph
S. Part sur. 1-11-1929 by R.E. Booker

20 Miles S.71° W. from Pecos

D.Q.

SHEET ___ OF ___ SHEETS

SCALE: 1 INCH = 300 VARAS

REVISED TO: July 19, 1967

FILE: 130837, 140850

CLASSIFICATION: _____ COUNTY: Reeves ABSTRACT NO. 4238

GENERAL LAND OFFICE – AUSTIN, TEXAS

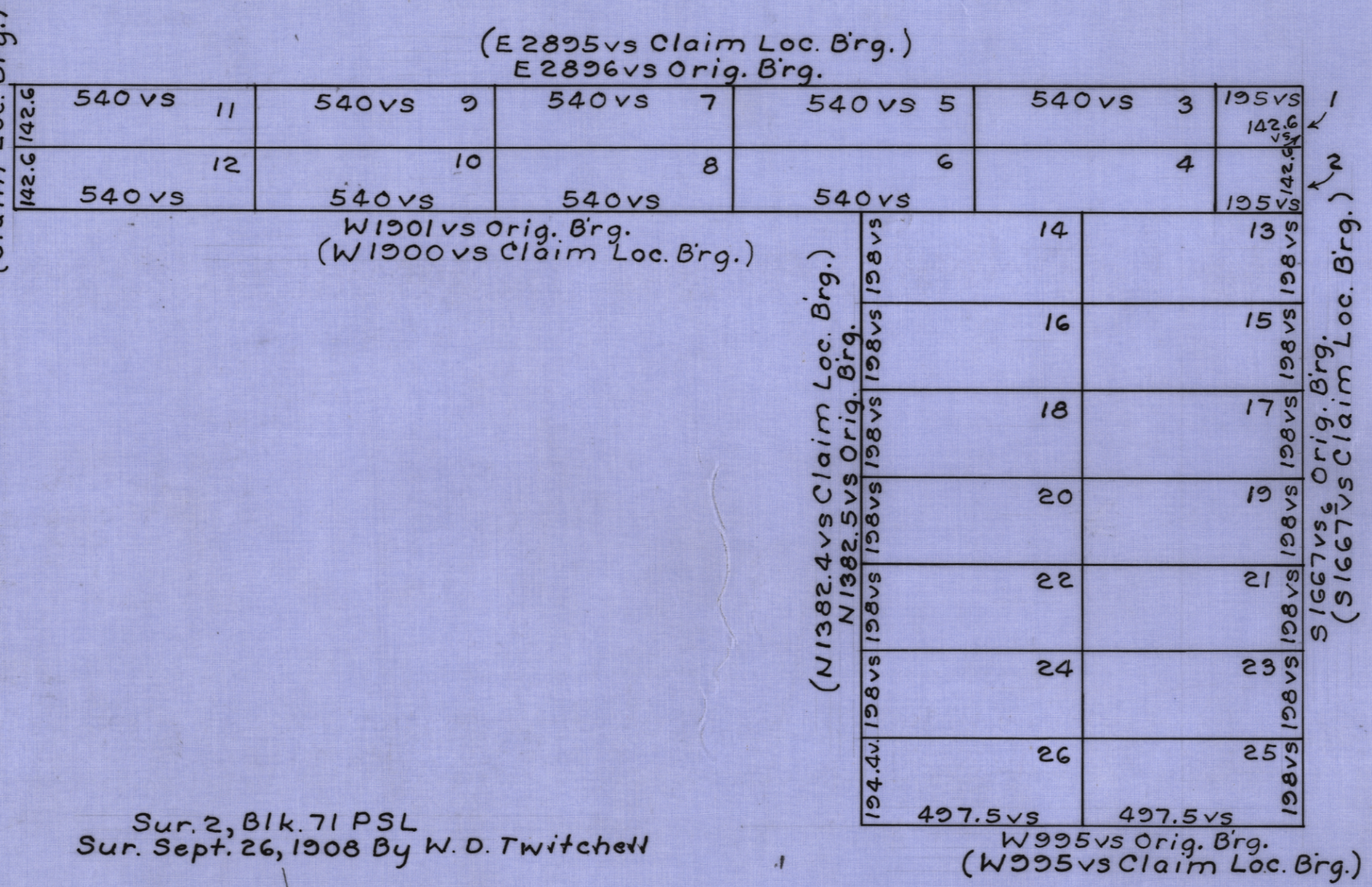

Sur. 2, Blk. 71 PSL
Sur. Sept. 26, 1908 By W. D. Twitchell

Edna Claims 1-26
Forfeited M-61210

Approx. 20½ mi. S 68° W of Pecos

SHEET OF SHEETS

REVISED TO:

REVISED TO: Oct. 5, 1967

FILE: 131755
153254 R.B.

CLASSIFICATION: _____ COUNTY: REEVES ABSTRACT NO. 4324

GENERAL LAND OFFICE — AUSTIN, TEXAS

N89°56'10"E 1900vs (Claim Loc. Brg.)

N0°03'50"W 1900vs (Claim Loc. Brg.)

S0°03'50"E 1900vs (Claim Loc. Brg.)

	E 950vs M-529 R. P. ALLMAN ptd. Abs. 1177 W 950vs				N475vs S475vs N0°03'50"W 475vs 130v.	130v 9	216vs 7	216vs 5	216vs 3	172vs 1 475vs
475vs	216vs 18	216vs 16	216vs 14	216vs 12	216vs 10	8	6	4	2 475vs	
475vs	35	33	31	29	27	25	23	21	19 475vs	
475vs	36	34	32	30	28	26	24	22	20 475vs	
	216vs	216vs	216vs	216vs	216vs	216vs	216vs	216vs	172vs	

1900vs

S89°56'10"W 1900vs (Claim Loc. Brg.)

SUR. 17, BLK. 59
UNSURVEYED PUBLIC SCHOOL LAND

M-61349 & M-529

18 mi. N.W. of TOYAH

SHEET ___ OF ___ SHEETS

SCALE: 1 INCH = 300 VARAS

REVISED TO: Nov. 3, 1959, Feb. 13, 1968

FILE: 132254

R. B.

CLASSIFICATION: _____ COUNTY: Reeves ABSTRACT NO: 4376

GENERAL LAND OFFICE – AUSTIN, TEXAS

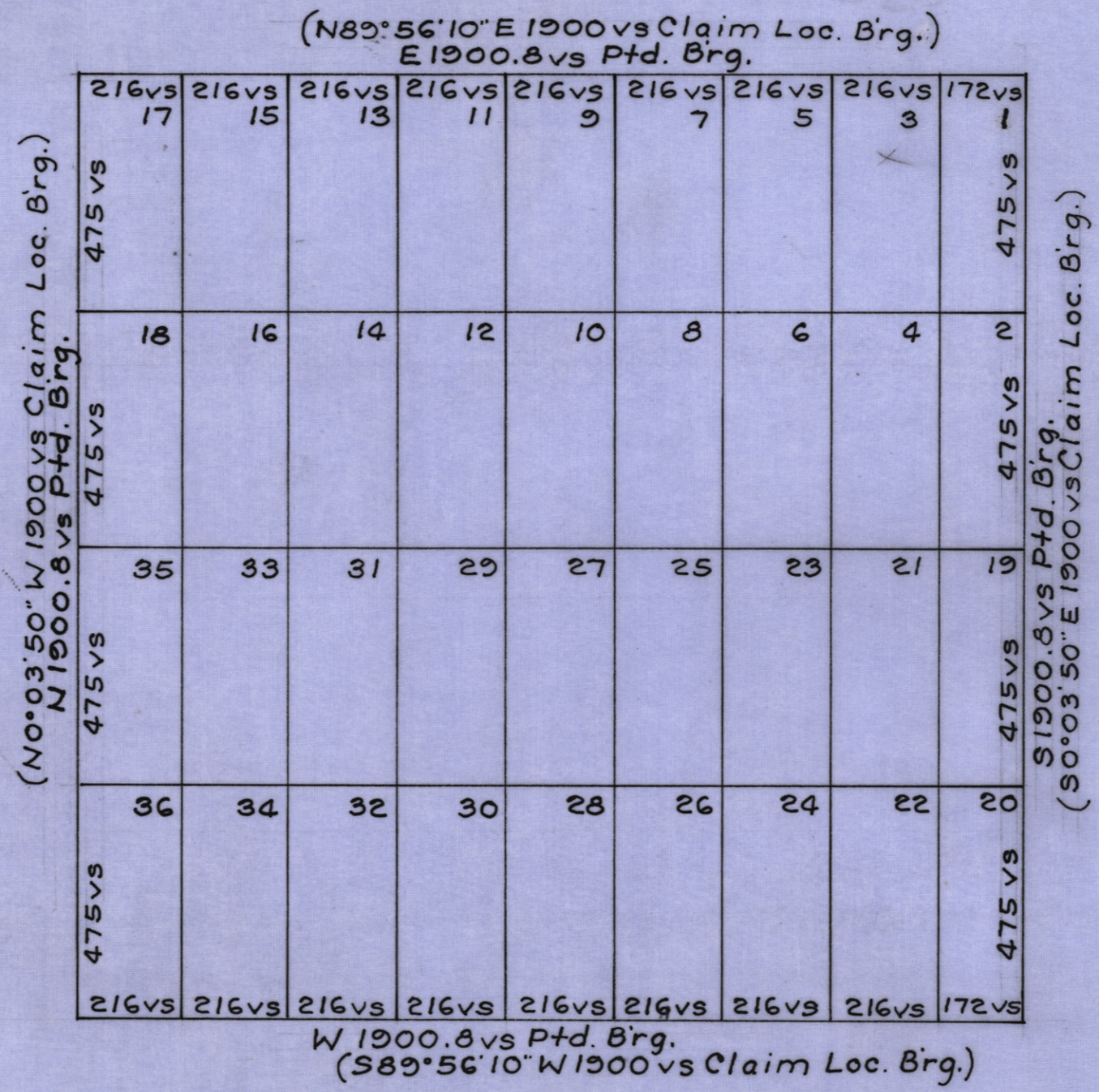

Sur. 16, Blk. 59, PSL
Sur. July 22, 1939 By R. E. Booker
Charline Claims 1-36
M-60943

Approx. 27 mi. N82°W of Pecos Forfeited

SHEET OF SHEETS

SCALE: 1 INCH = 300 VARAS

REVISED: TO: Sept. 12, 1967 FILE: 138864

R. B.

CLASSIFICATION: _____ COUNTY: Reeves ABSTRACT NO. 4415

GENERAL LAND OFFICE — AUSTIN, TEXAS

SHEET OF SHEETS

(N89°27'00"E 1897vs Claim Loc. Brg.)
W 1897vs Ptd. Brg.

216vs 17	216vs 15	216vs 13	216vs 11	216vs 9	216vs 7	216vs 5	216vs 3	169vs 1
475.2vs								475.2vs
18	16	14	12	10	8	6	4	2
480.8vs								480.8vs
35	33	31	29	27	25	23	21	19
540vs								540vs
36	34	32	30	28	26	24	22	20
540vs								540vs
216vs	216vs	216vs	216vs	216vs	216vs	216vs	216vs	169vs

(N0°33'00"W 2036vs Claim Loc. Brg.)
S2036vs Ptd. Brg.

N2036vs Ptd. Brg.
(S0°33'E 2036vs Claim Loc. Brg.)

E 1897vs Ptd. Brg.
(S89°27'00"W 1837vs Claim Loc. Brg.)

Sur. 46, Blk. 58, Tsp. 6
T. & P. R. R. Co.
Sur. Nov. 4, 1878 By Jacob Kuechler
Gladys Claims 1-36 M-60886 Forfeited

Approx. 33 mi. S72°W of Pecos

SCALE: 1 INCH = 300 VARAS

REVISED: TO: _____ FILE NO: 135365

R. B.

CLASSIFICATION: _____ COUNTY: Reeves ABSTRACT NO. 4417

GENERAL LAND OFFICE – AUSTIN, TEX.

SHEET ___ OF ___ SHEETS

(N89°27'00"E 1897vs (Claim Loc. Brg.)
W 1897vs Ptd. Brg.

216vs 17	216vs 15	216vs 13	216vs 11	216vs 9	216vs 7	216vs 5	216vs 3	169vs 1
18	16	14	12	10	8	6	4	2
35	33	31	29	27	25	23	21	19
36	34	32	30	28	26	24	22	20
216vs	216vs	216vs	216vs	216vs	216vs	216vs	216vs	169vs

475.2vs

475.2vs

540vs

539.6vs

(N0°33'00"W 2030vs Claim Loc. Brg.)
S 2030vs Ptd. Brg.

475.2vs

475.2vs

540vs

539.6vs

N 2030vs Ptd. Brg.
(S0°33'00"E 2030vs Claim Loc. Brg.)

E 1897vs Ptd. Brg.
S89°27'00"W 1897vs

Sur. 4, Blk. 58, Tsp. 7
Sur. Mar. 17, 1879 By Jacob Kuechler

Florence Tracts 1-36
M-60841

Forfeited

Approx. 34½ mi. S71°W of Pecos

REVISED TO: Aug. 31, 1967

FILE NO: 135367
R.B.

SCALE: 1 INCH = 300 VARAS

CLASSIFICATION: _____ COUNTY: Reeves ABSTRACT NO: 6043 ~~4559~~

GENERAL LAND OFFICE — AUSTIN, TEXAS

SHEET OF SHEETS

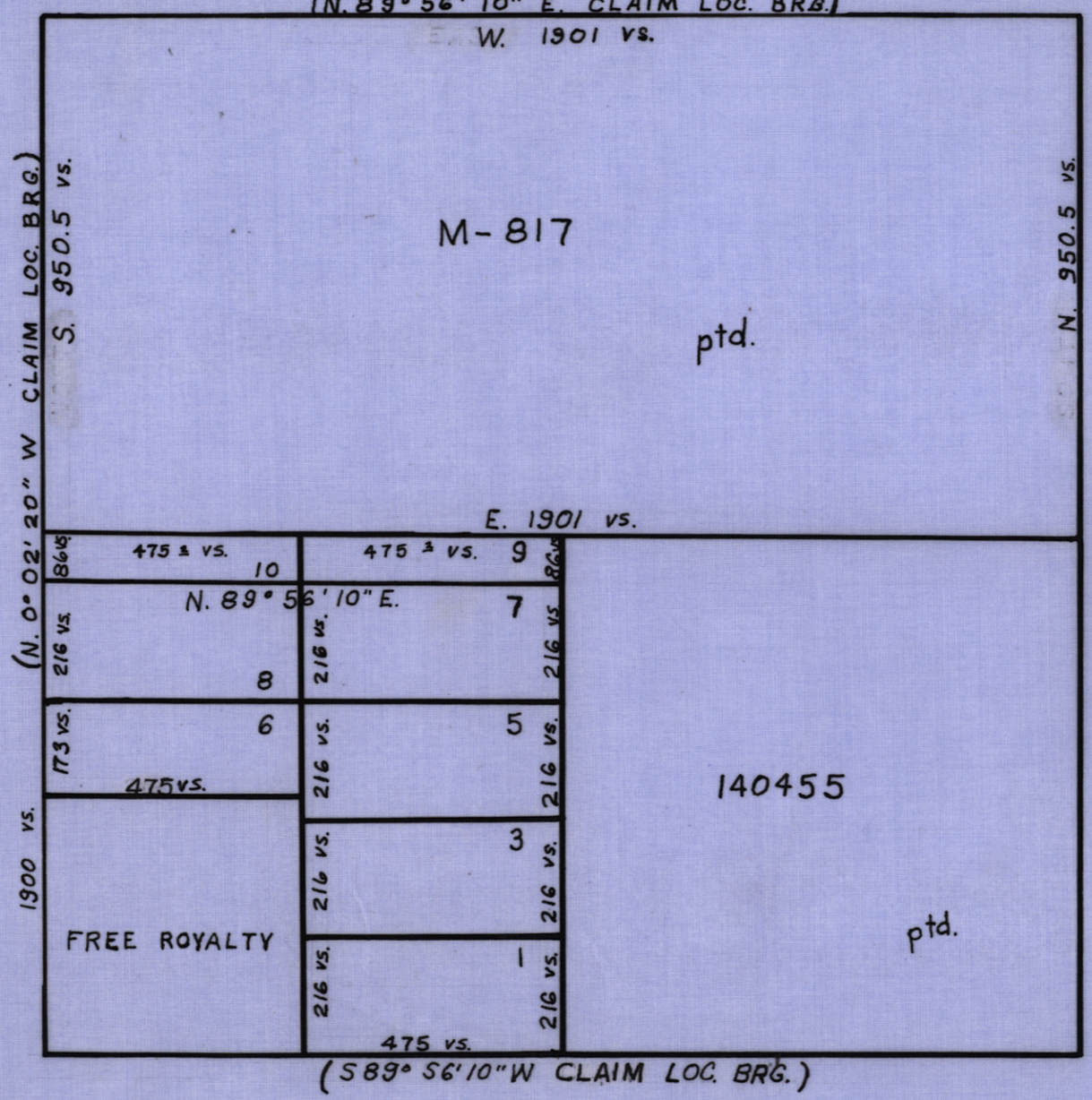

SUR. 15, BLK. 59, PSL

Forfeited

CAROL CLAIMS 1, 3, 5, 7, 6, 8, 9, 10
M-61248

APPROX. 26-1/2 MI. N. 82° W OF PECOS

SCALE: 1 INCH = 300 VS.

REVISED: TO: October 10, 1967 FILE: 136877, 152750, 140455

J.A.

CLASSIFICATION: _____ COUNTY: REEVES ABSTRACT NO. 4580

M-794 ABST. 2764



SUR. 2, BLK. 55 P.S.L.

SUR. JULY, 1911 by R.S. DOD

GENERAL LAND OFFICE — AUSTIN, TEXAS

SHEET — OF — SHEETS

SCALE: 1 INCH = 300 VARAS

REVISED TO: MARCH 21, 1958

FILE: 138867

CLASSIFICATION: _____ COUNTY: Reeves ABSTRACT NO. 5023

GENERAL LAND OFFICE — AUSTIN, TEXAS

(S89°52½°W 1905.7vs Claim Loc. Brg.)

170.8vs	480.1vs 4	475.2vs 3	475.2vs 2	475.2vs 1 170.0vs
216vs	479.8vs 5 479.4vs	6	7	8 216vs
216vs	12 479.0vs	11	10	9 216vs
216vs	13 478.6vs	14	15	16 216vs
216vs	20 478.1vs	19	18	17 216vs
216vs	21 477.7vs	22	23	24 216vs
216vs	28 477.3vs	27	26	25 216vs
216vs	29 46	30	31	32 216vs
216vs	36 476.5vs	35 475.2vs	34 475.2vs	33 216vs 475.2vs

S0°15'E 1898.8vs Claim Loc. Brg.

09'E

S0°

(N0°09'W 1898.0vs Claim Loc. Brg.)

(N89°51'E 1902.1vs Claim Loc. Brg.)

Sur. 47, Blk. 71, PSL

"East 47" Claims 1-36
M-60750

Forfeited

Approx. 25 mi. S72°W of Pecos

REVISED TO: June 7, 1967

FILE: 143992
R. B.

SCALE: 1 INCH = 300 VARAS

SHEET — OF — SHEETS

CLASSIFICATION: _____ COUNTY: Reeves ABSTRACT NO: 5024

GENERAL LAND OFFICE - AUSTIN, TEXAS

SHEET OF SHEETS

E1900.8 vs Claim Loc. Brg.
E1901 vs Orig. Brg.

216 vs 17	216 vs 15	216 vs 13	216 vs 11	216 vs 9	216 vs 7	216 vs 5	216 vs 3	172.8 1
475.2 vs 18	16	14	12	10	8	6	4	475.2 vs 2
475.2 vs 35	33	31	29	27	25	23	21	475.2 vs 19
475.2 vs 36	34	32	30	28	26	24	22	475.2 vs 20
475.2 vs 216 vs	216 vs	216 vs	216 vs	216 vs	216 vs	216 vs	216 vs	172.8

(N1900.8 vs Claim Loc. Brg.
N1901 vs Orig. Brg.)

S1901 vs Orig. Brg.
(S1900.8 vs Claim Loc. Brg.)

W1901 vs Orig. Brg.
(W1900.8 vs Claim Loc. Brg.)

Sur. 6, Blk. 71, PSL
Sur. Sept. 23, 1908 By W. D. Twitchell

Edna Claims 1-36
NM-61009

Forfeited

Approx. 24 mi. S71° W of Pecos

SCALE: 1 INCH = 300 VARAS

REVISED TO: Sept. 29, 1967

FILE: 105147 & 143993

5028

CLASSIFICATION: _____ COUNTY: Reeves ABSTRACT NO. 4086

GENERAL LAND OFFICE — AUSTIN, TEXAS

SHEET ____ OF ____ SHEETS

(East Claim Loc. Brg.)

475.2 vs	216 vs 1	216 vs 2	216 vs 3	216 vs 4	216 vs 5	216 vs 6	216 vs 7	216 vs 8	172.8 vs 9 475.2 vs
475.2 vs 10	11	12	13	14	15	16	17	18	475.2 vs
475.2 vs 19	20	21	22	23	24	25	26	27	475.2 vs
218 vs	216 vs	216 vs	216 vs	216 vs					475.2 vs
S 475.2 vs	W 950 vs				N 475.2 vs	129.6 32	33	34	35	36 475.2 vs
	128431 ptd.					475.2 vs				475.2 vs
	E 950.5 vs					129.6	216 vs	216 vs	216 vs	172.8

(North-South Claim Loc. Brg.)

(South Claim Loc. Brg.)

(West Claim Loc. Brg.)

Sur. 24, Blk. 71, PSL

Sarah Claims Nos. 1-27 & 32-36
M-60904

Forfeited

Approx. 24 mi. S 66° 30' W of Pecos

SCALE: 1 INCH = 300 VARAS

REVISED TO: Sept. 7, 1967

FILE: 128431, 144259

R. B.

COUNTY: REEVES ABSTRACT NO: 5029

(N. 1900.8 vs. Claim Loc. Brg.)

(W. 1900.8 vs. Claim Loc. Brg.)

(E. 1900.8 vs. Claim Loc Brg.)

(S. 1900.8 vs. Claim Loc. Brg.)

475.2 vs.	28	19	10	1
216 vs.	29	20	11	2
216 vs.	30	21	12	3
216 vs.	31	22	13	4
216 vs.	32	23	14	5
216 vs.	33	24	15	6
216 vs.	34	25	16	7
216 vs.	35	26	17	8
172.8 vs.	36	27	18	9
	475.2 vs.	475.2 vs.	475.2 vs.	475.2 vs.

JAMES

WALTON

CITIES

SERVICE

SEC. 25, BLK. 71, PUB. SCH. LAND

No F/N's

Nora Claims Nos. 1-36

M-60915

Forfeited

Approx. 23 Miles S.66°30'W. from Pecos

SCALE: 1 inch = 300 varas

REVISED TO: August 22, 1967

FILE: 144260

CLASSIFICATION: _____ COUNTY: Reeves ABSTRACT NO: 5030

GENERAL LAND OFFICE - AUSTIN, TEXAS

(East-Claim Loc. Brg.)
W1901vs Ptd. Brg.

	216vs 1	216vs 2	216vs 3	216vs 4	216vs 5	216vs 6	216vs 7	216vs 8	172.8 9
475.2vs									475.2vs
	10	11	12	13	14	15	16	17	18
475.2vs									475.2vs
	19	20	21	22	23	24	25	26	27
475.2vs									475.2vs
	28	29	30	31	32	33	34	35	36
475.2vs									475.2vs
	216vs	216vs	216vs	216vs	216vs	216vs	216vs	216vs	172.8

(North-Claim Loc. Brg.)
S1901vs Ptd. Brg.

N1901vs Ptd. Brg.
(South-Claim Loc. Brg.)

E1901vs Ptd. Brg.
(West-Claim Loc. Brg.)

Sur. 34, Blk. 71, PSL
Sur. Sept. 18, 1908 By W. D. Twitchell

El Paso Claims 1-36
M-60964

Forfeited

Approx. 23 mi. S62°30'W of Pecos

SCALE: 1 INCH = 300 VARAS

SHEET OF SHEETS

REVISED TO: Sept. 15, 1967 FILE: 144261

CLASSIFICATION: _____ COUNTY: Reeves ABSTRACT NO: 5031

GENERAL LAND OFFICE – AUSTIN, TEXAS

SHEET OF SHEETS

(East Claim Loc. Brg.)

(North Claim Loc. Brg.)

475.2 vs 1	216 vs 2	216 vs 3	216 vs 4	216 vs 5	216 vs 6	216 vs 7	216 vs 8	172.8 vs 9
475.2 vs 10	11	12	13	14	15	16	17	475.2 vs 18
475.2 vs 19	20	21	22	23	24	25	26	475.2 vs 27
475.2 vs 28	29	30	31	32	33	34	35	475.2 vs 36
216 vs	216 vs	216 vs	216 vs	216 vs	216 vs	216 vs	216 vs	172.8

(South Claim Loc. Brg.)

(West Claim Loc. Brg.)

Sur. 35, Blk. 71, PSL

Rio Claims 1-36
M-60963
Forfeited

Approx. 24 mi. S64° W of Pecos

SCALE: 1 INCH = 300 VARAS

REVISED TO: Sept. 13, 1967 FILE: 144262

R.B.

CLASSIFICATION: _____ COUNTY: REEVES ABSTRACT NO. 5065

GENERAL LAND OFFICE — AUSTIN, TEXAS

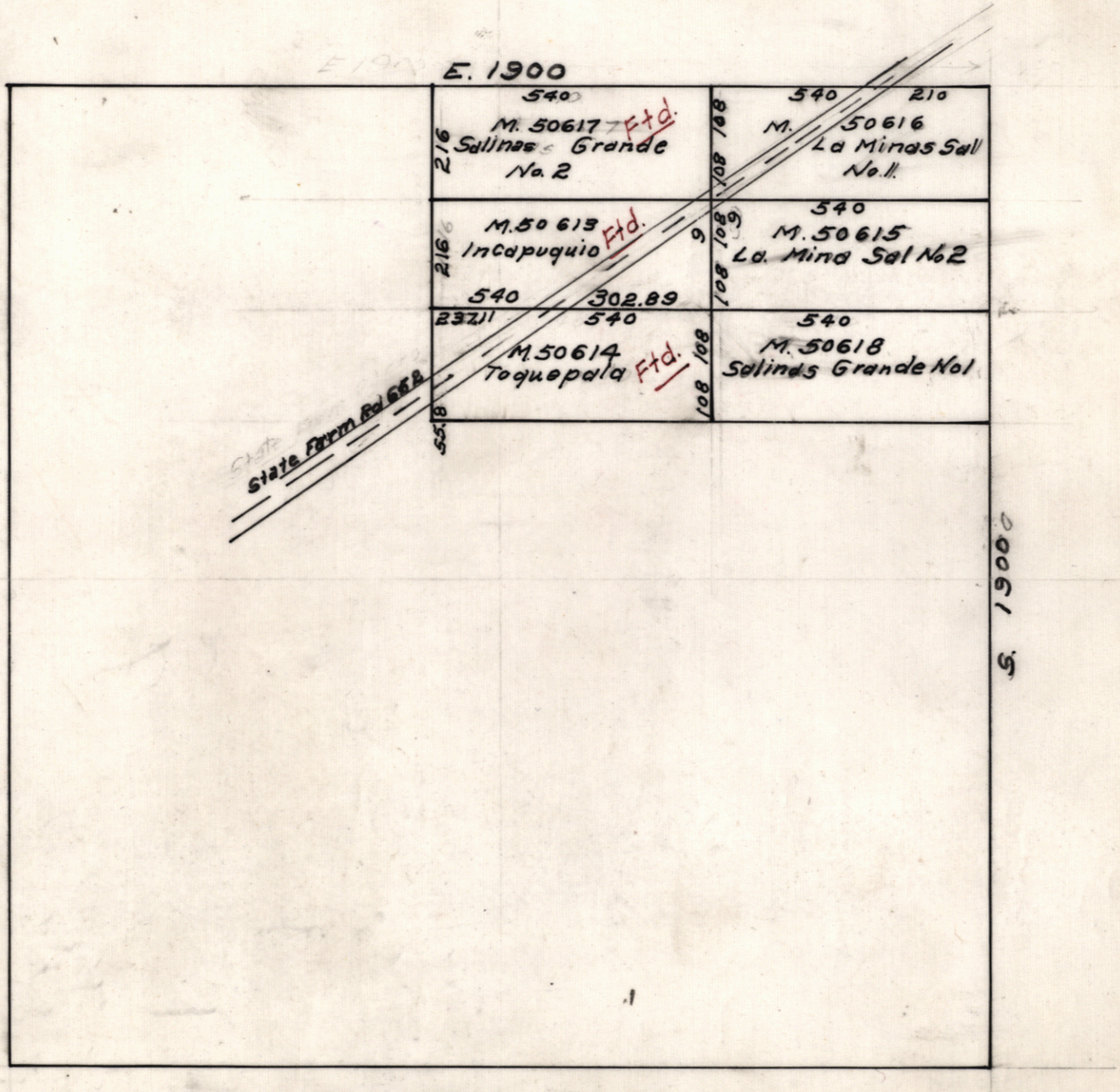

SECTION 10 BLK 56 TSP 2
T. & P. Ry Co.
SUR AUG 18, 1876
W. B. CHAMPLIN

Plat in File 50613

REVISED TO: Dec 7, 1959

FILE: 144090+S-23793
J.R.B.

SCALE: 1 INCH = 300 VARAS

SHEET 1 OF 1 SHEETS

CLASSIFICATION: _____ COUNTY: Stonewall ABSTRACT NO. _____

GENERAL LAND OFFICE — AUSTIN, TEXAS

SHEET ___ OF ___ SHEETS

SCALE: 1 INCH = ___ VARAS 1" = 2000 vs

133603

G.G. Alford 1-1143 ptd.
P-3514 ptd.
59
58
Sterling McGraw 1-1285 ptd.
57
H. & T.C. R.R. CO.
P. 3676 ptd.
P. 3959 ptd.
T.A. Mayes 48806 ptd.
J.F. Albin 48424 ptd.
4
W.C. R.R. CO. S-8514 ptd.
5
Mrs. M.H. Chatham S-21036 ptd.
L.R. London P-3663 ptd.
R. Britain
P. 3657 ptd.
D. Kitchens 3-4287 ptd.
R. Halley B-1139 ptd.
3
B.S.&F. S-10392 ptd.
4
R.E. Ghalston 64161 ptd.
See Williams Report of 1902 in Sk. File; See Sk. in SF5671
W.M. Smith 1-1413 ptd.
3
Lee Dool SF 5672 See Sk. ptd.
2
Lee Dool SF-5671 ptd.
1
Lee Dool SF 5670 ptd.
2
BLK. 1
1
B.S.&F. S-10393 ptd.
64162 ptd.
SF-15369 ptd.
SF-15729 ptd.
SF-15968 ptd.
SF-14992 ptd.
D. Martindale B-1137 ptd.
B.B.B.&C.R.R. S-4641 ptd.
L.W. Wade P-4705 ptd.
44
SF 10643
J.C. Jones P-4699 ptd.
Philip H. Cammans B-1213 See Court ptd.
Judgement & Clarks Report SF6666
D. Martindale B-1137 ptd.
M.E.P.&P.R.R.Co. S-3217 SF-10244 ptd.
119242 ptd. (SF7716)
SF-11375 ptd.
See Clarks Sketch
38
101077 (SF7186) ptd
F. Davidson P-4705 ptd.
F. Davidson P-4065 ptd.
SF9054 SF15728 ptd.
M. Meador P-3575 ptd.
Mrs. M.O. Ballard P-3658 ptd.
Martha Meador P-3797 ptd.
Albert Jones P-4025 ptd.
J.W. Tramell P-4554 ptd.
J.S. Orr P-3577 ptd.
SF 7188 See Sketch
SF 7187
M. McGinty
1
H. T. & B. R.R. S-5151 ptd.
2
F. Davidson 55907 ptd.
1
H. & T. B.R.R. S-5152 ptd.
2
F. Davidson 55906 ptd.
1
A. B. & M. S-10519 ptd.
3
S-10520 ptd.
H
Clendenn 69026 ptd.
4
J.F. Wallis 68923 ptd.
J.D. Oliver 45158 ptd.
63684 ptd.
38580 ptd.
S-10521 ptd.
BLK. C
5
M.C. Easton P-3974 ptd.
6
Henry McBroom 38514 ptd.
P-3906 ptd.
R.L. Riddle 126723 ptd.
H. McBroom 57725 ptd.
G.M. McDaniel P-3666 ptd.
P-3825 ptd
P-3530 ptd.
P-3531 ptd.
SF-15055 ptd.
SF-15056 ptd.
BRAZOS RIVER
STONEWALL CO.
HASKELL CO.
Arthur Slaydon 1-1286 ptd.
Arthur Slaydon 1-1286 ptd.
M-51694 (P.P.) Expired
Green B. Cook 1-994 ptd.
See both Court Decrees SF 15055 ptd. SF 15056 ptd
(See Sk. filed in Working Sk's. for above area. 5-2-61)
R.T. Crain 3-4607 ptd.
SF2841
Thomas C. Snailum D-1567 ptd.
Jessie White B-705 ptd.
R.T. Crain 3-4607 ptd.
DOUBLE MTN. FORK BRAZOS
2
R.M. McDonald P-3615 ptd.
131471 ptd.
G.W. Yeiser 52686 ptd.
8
Wm. Wilkinson 69647 ptd.
9
SALT FORK BRAZOS
S-4114 ptd.
M-54990 (P.P.)
10
H.M. Hasken 50328 ptd.
E.T. McCanlies 52681 ptd.
M-54994 (P.P.)
M-54986 (P.P.)
131218
J.B. Jones P-3759 ptd.
W.M. Wade P-4552 ptd.
131217 See Sketch
W.A. Chambers P-3762 ptd.
W.F. Maury 3-4288 ptd.
Daniel Martindale B-1138 ptd.
A.M. Reed SF-1048 ptd.
A.M. Reed P-3763 ptd.
J.P. Holder P-4580 ptd.
Frank Vogel P-3578 ptd.
P-3667 SF15103
152460 ptd.
SF 7706 ptd.
R.J. Funston SF-3392 ptd.
J.R. Wood P-4684 ptd.
81732
SF 15207
Wm. Brandon B-1503 ptd.
P-3766 ptd.
McLaren P-3664 ptd.
P-3659 ptd.
See Sketch in SF11516
See Court Decree covering North Part
See Sketch in SF7560
Thomas Constable 1-1108
ptd.
Thomas J. Jordan 2-445 ptd
SF 7560
F.C. Cook P-3485 ptd.
B.C. Wray P-3489 ptd.
J.A. Foster P-1272 ptd.
S-483 ptd.
S-481 ptd.
S-462 ptd.
S-482 ptd
S-480 ptd
S-487 ptd.
S-489 ptd.
S-486 ptd.
S-479 ptd.
17
16
15
40
76
1
2
3
4
5
6
G.T. Robinson 88062 ptd.
G.F. Robinson 87697 ptd.
83901 ptd.
F.P. Davidson P-3806 ptd.
F.P. Davidson P-3807 ptd.
148039 ptd
Thos. Constable 1-1108 ptd.
E.C. Gray P-3337 ptd.
G.F. Davidson P-4613 ptd.

REVISED TO: May 1, 1961

FILE: M-51694 & M-52490 R.B.

CLASSIFICATION: _____ COUNTY: Stonewall Co. ABSTRACT NO. _____

GENERAL LAND OFFICE — AUSTIN, TEXAS

SHEET — OF — SHEETS

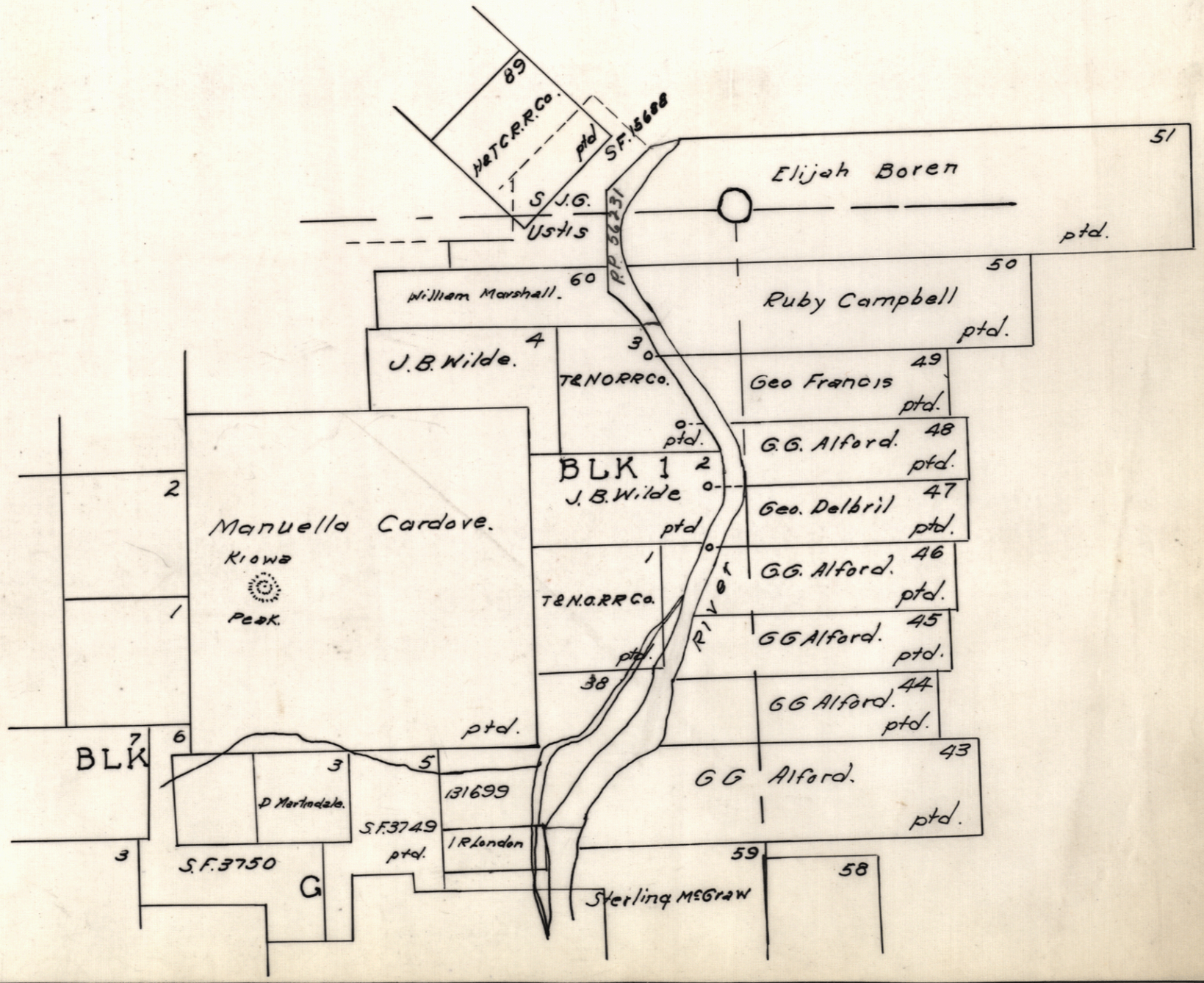

SCALE: 1 INCH = _____ VARAS

REVISED TO: May 20, 1964

FILE: _____

UPSHUR

WARD CO.

CLASSIFICATION: _____ COUNTY: Ward ABSTRACT NO. 1137

GENERAL LAND OFFICE — AUSTIN, TEXAS

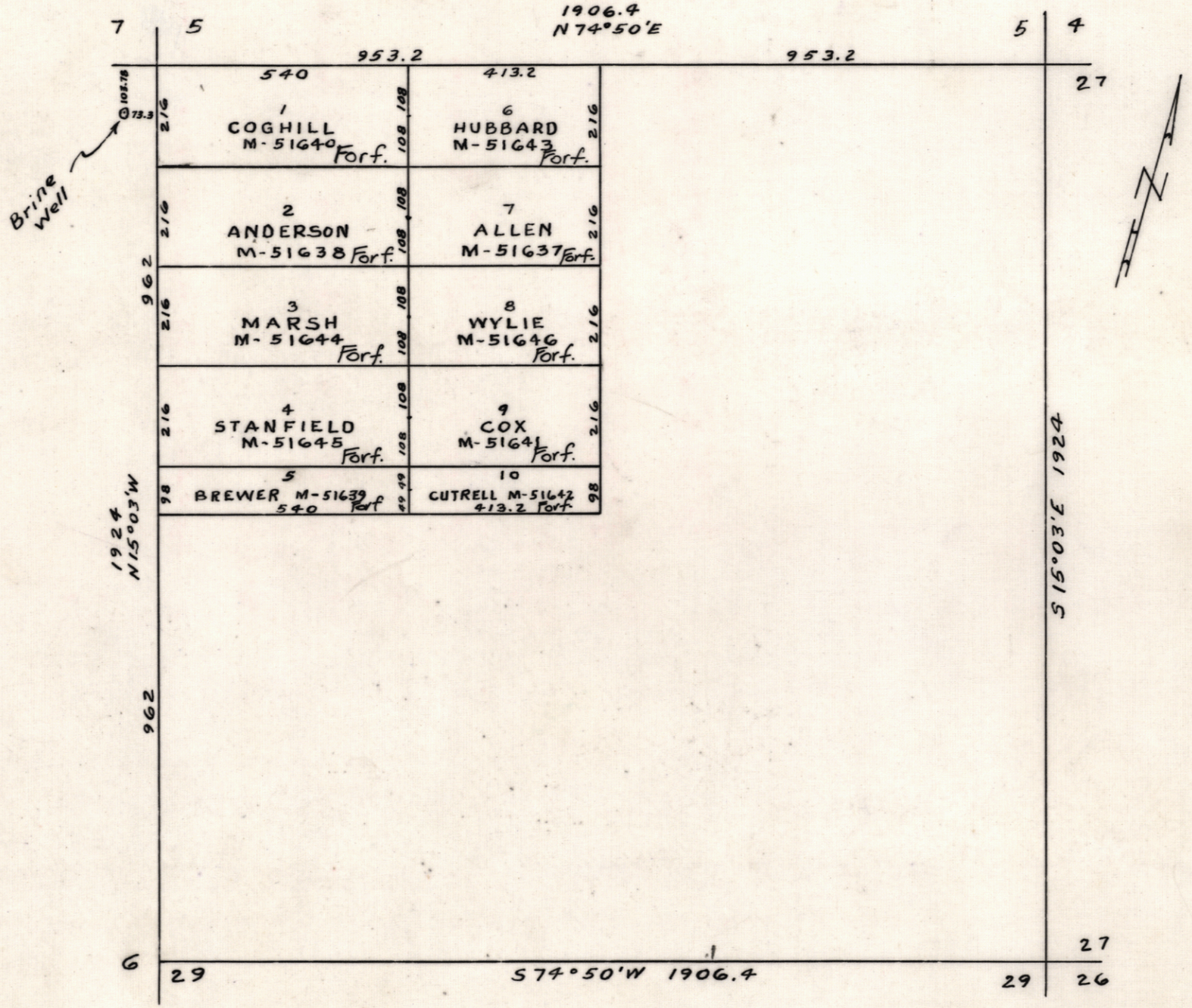

SEC. 28 BLOCK B-28 PSL

Surveyed by Fred P. Armstrong
June 1960

11 miles S15°E of Monahans, Texas

SHEET 1 OF 1 SHEETS

SCALE: 1 INCH = 300 VARAS

REVISED TO: 12-31-63

FILE: 129593
M.L.L.

CLASSIFICATION: _____ COUNTY: WARD ABSTRACT NO. 1139-919

GENERAL LAND OFFICE — AUSTIN, TEXAS

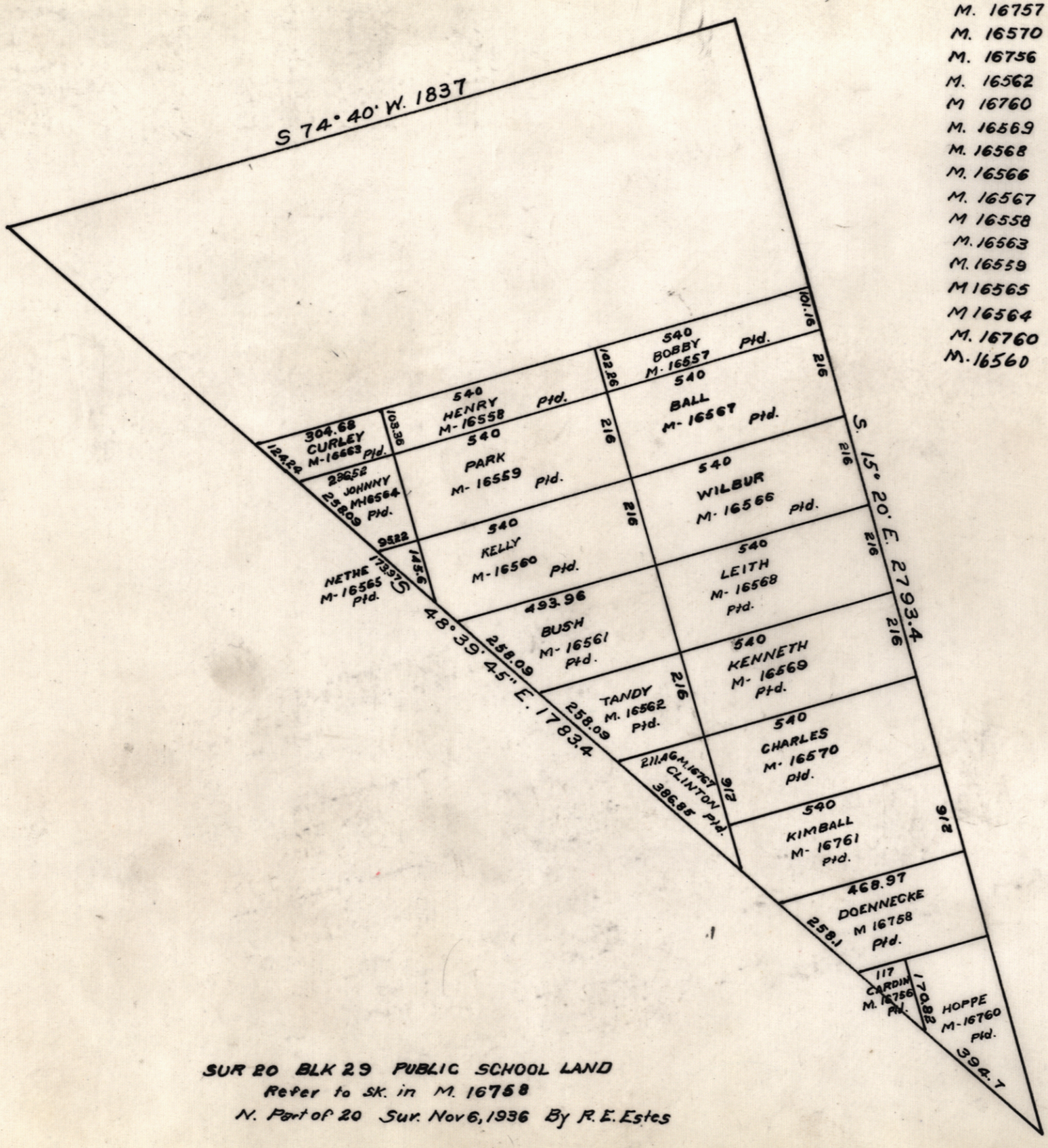

M-16758	DOENNECKE	Abst. 1459
M-16761	KIMBALL	" 1462
M. 16757	CLINTON	" 1458
M. 16570	CHARLES	" 1452
M. 16756	CARDIN	" 1457
M. 16562	TANDY	" 1444
M 16760	HOPPE	" 1461
M. 16569	KENNETH	" 1451
M. 16568	LEITH	" 1450
M. 16566	WILBUR	" 1448
M. 16567	BALL	" 1449
M 16558	HENRY	" 1440
M. 16563	CURLEY	" 1445
M. 16559	PARK	" 1441
M 16565	NETTIE	" 1447
M 16564	JOHNNY	" 1446
M. 16760	HOPPE	" 1461
M. 16560	KELLY	" 1442

SUR 20 BLK 29 PUBLIC SCHOOL LAND
Refer to Sk. in M. 16758
N. Part of 20 Sur. Nov 6, 1936 By R. E. Estes

SHEET 1 OF 1 SHEETS

N

SCALE: 1 INCH = 300 VARAS

J.R.B.

REVISED TO: Oct 20, 1958

FILE: 129549-110138

CLASSIFICATION: _____ **COUNTY:** WARD **ABSTRACT NO.** 1110

M-16549	WILLIAM	ABST.	1431	M-16755	BILLY	ABST.	1456
M-16550	NOBLE	"	1432	M-16753	ARTHUR		1454
M-16551	SMITH	"	1433	M-16759	HELEN		1460
M-16552	SIDNEY	"	1434	M-16762	LORRAINE		1463
M-16553	HUGH	"	1435	M-16763	NANCY		1464
M-16554	DAVIS	"	1436	M-16764	ROGER		1465
M-16555	SAINT	"	1437	M-16765	ROSS		1466
M-16556	GERMAIN	"	1438	M-16766	RUDOLPH		1467
M-16752	ADOLPH	"	1453	M-16767	STENGL		1468
M-16754	BETTY	"	1455	M-16768	WAYNE		1469

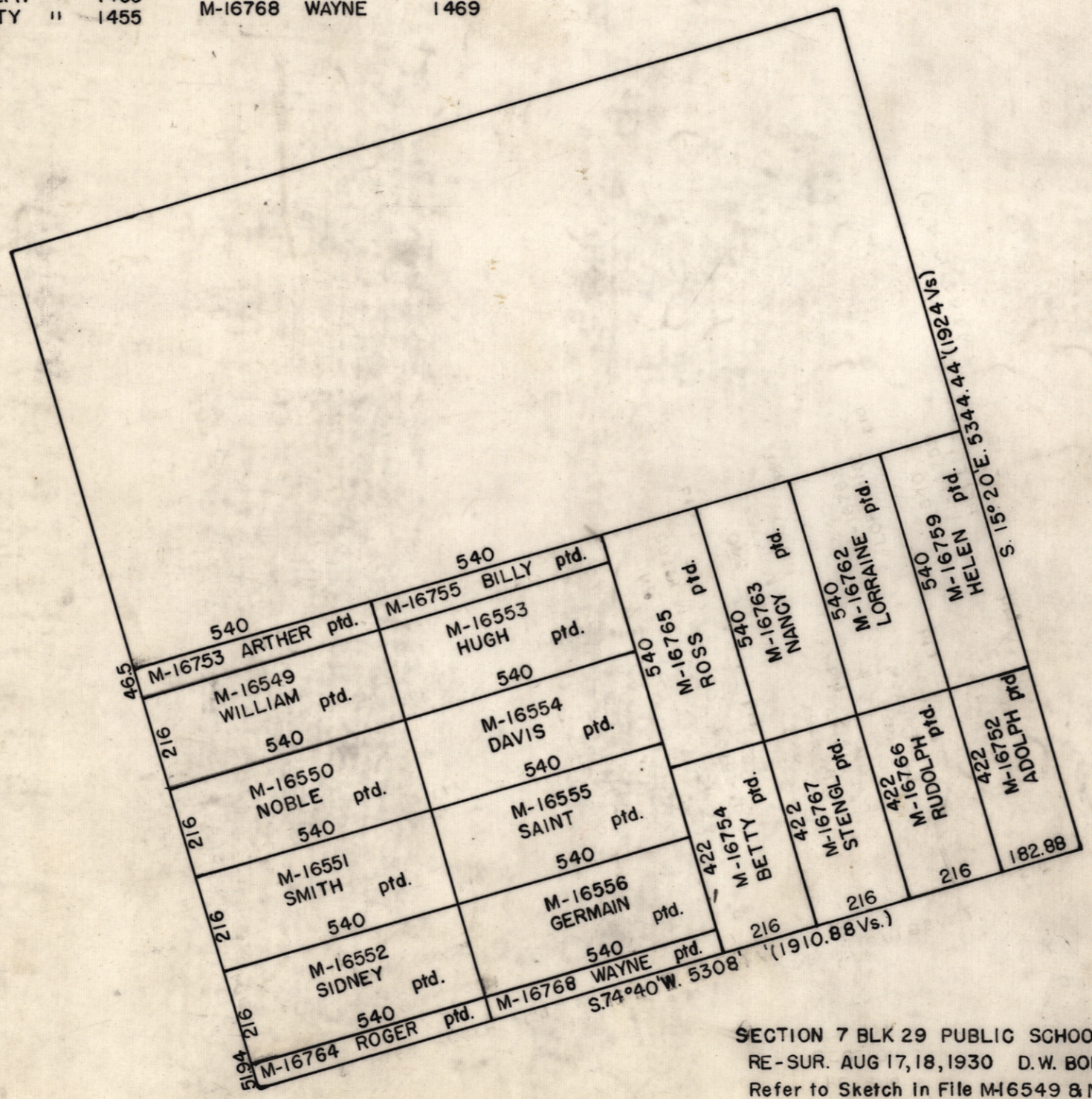

SECTION 7 BLK 29 PUBLIC SCHOOL LAND
RE-SUR. AUG 17, 18, 1930 D.W. BOREN
Refer to Sketch in File M-16549 & Mineral maps

S 77° E. 15 Mi From Center of County JRB

REVISED TO: Sept 12, 1958 **FILE:** 126462

GENERAL LAND OFFICE — AUSTIN, TEXAS

SHEET 1 OF 1 SHEETS

SCALE: 1 INCH = 300 VARAS

RIVER BEDS

CLASSIFICATION: _____ COUNTY: WHARTON & FT BEND ABSTRACT NO. 2

GENERAL LAND OFFICE — AUSTIN, TEXAS

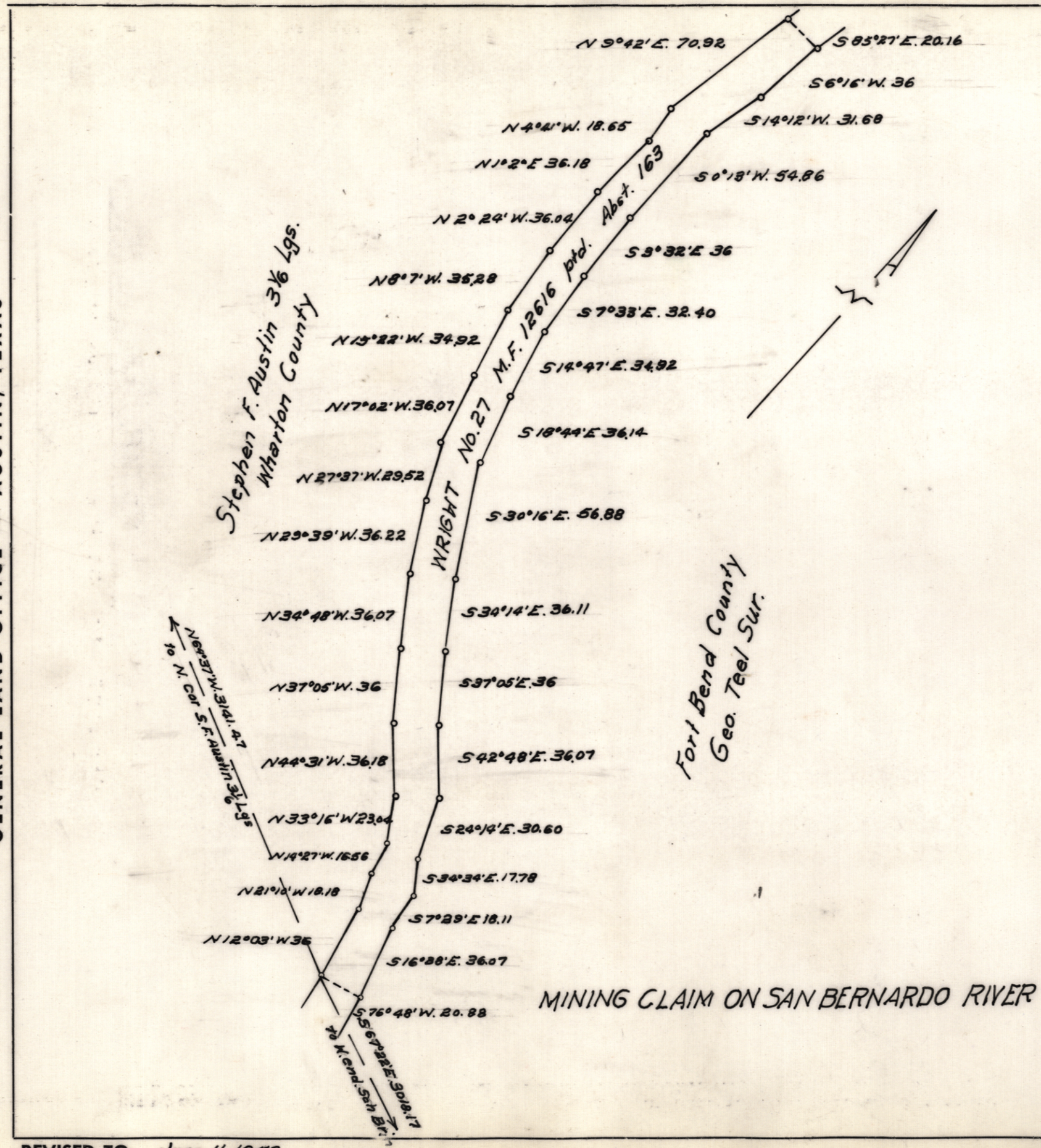

SHEET 1 OF 1 SHEETS

SCALE: 1 INCH = 54 VARAS

J.R.B.

REVISED TO: June 11, 1959 FILE: _____

CLASSIFICATION: _____ COUNTY: WHARTON & FT BEND ABSTRACT NO. 2

GENERAL LAND OFFICE — AUSTIN, TEXAS

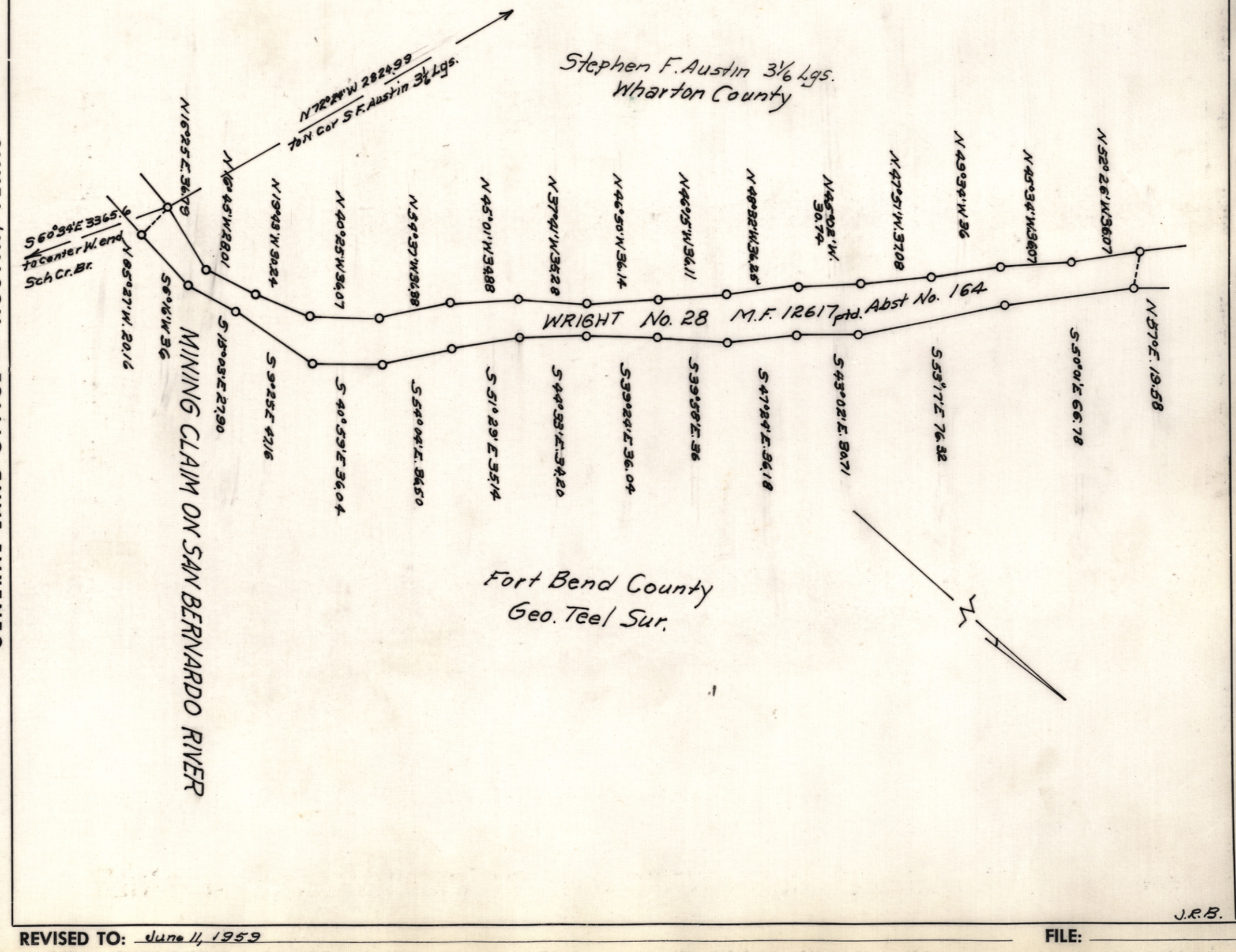

SHEET ___ OF ___ SHEETS

SCALE: 1 INCH = ___ VARAS

J.R.B.

REVISED TO: June 11, 1959 FILE: _____

CLASSIFICATION: _____ COUNTY: WHARTON & FT. BEND ABSTRACT NO. 2

GENERAL LAND OFFICE — AUSTIN, TEXAS

SHEET 1 OF 1 SHEETS

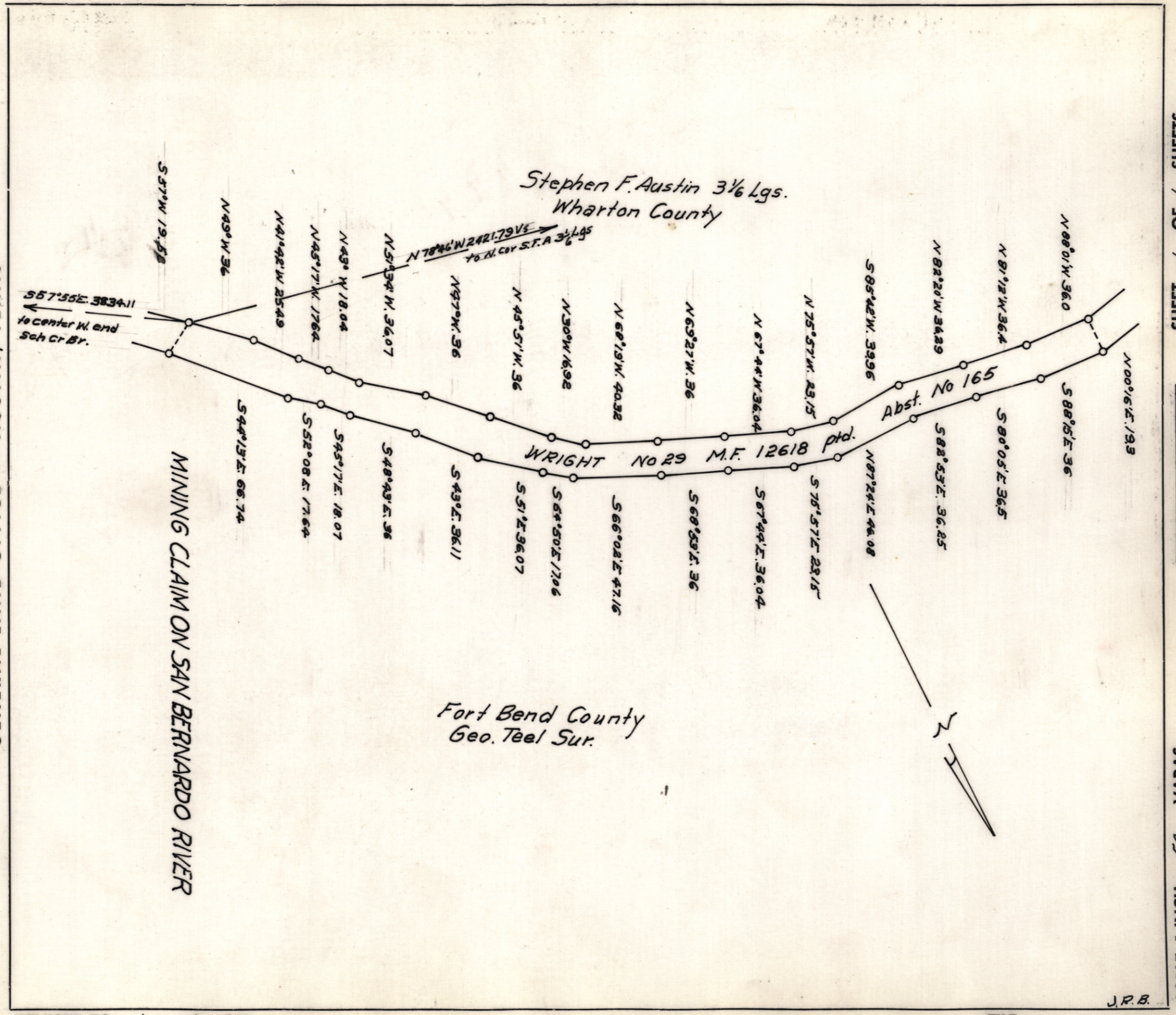

REVISED TO: June 12, 1959 FILE: _____

J.R.B.

SCALE: 1 INCH = 54 VARAS

CLASSIFICATION: _____ COUNTY: WHARTON & FT. BEND ABSTRACT NO. 2

GENERAL LAND OFFICE — AUSTIN, TEXAS

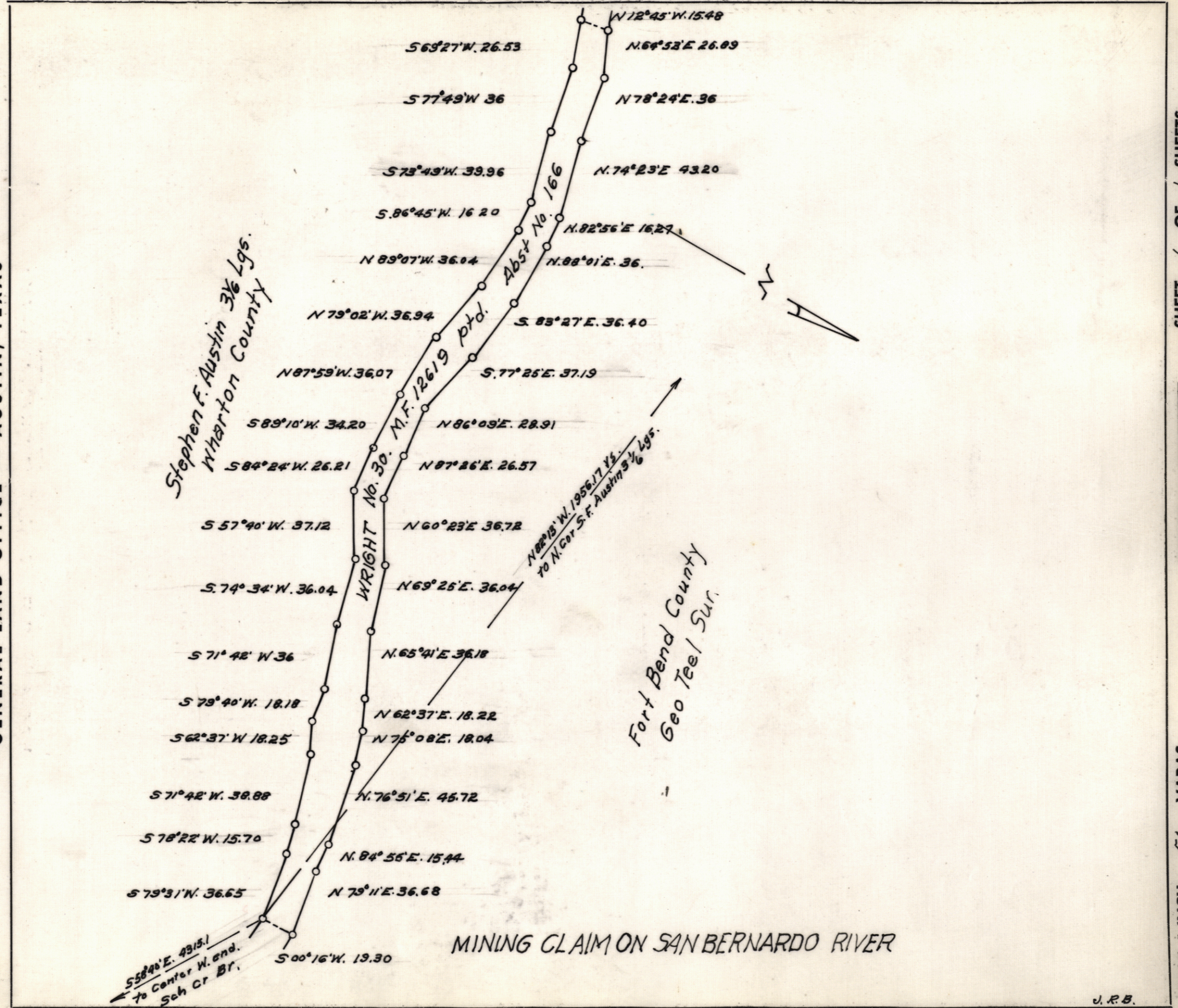

SHEET 1 OF 1 SHEETS

SCALE: 1 INCH = 54 VARAS

REVISED TO: June 15, 1959 FILE: _____

J. R. B.

CLASSIFICATION: _____ COUNTY: WHARTON & FT BEND ABSTRACT NO. 2 & 11

GENERAL LAND OFFICE — AUSTIN, TEXAS

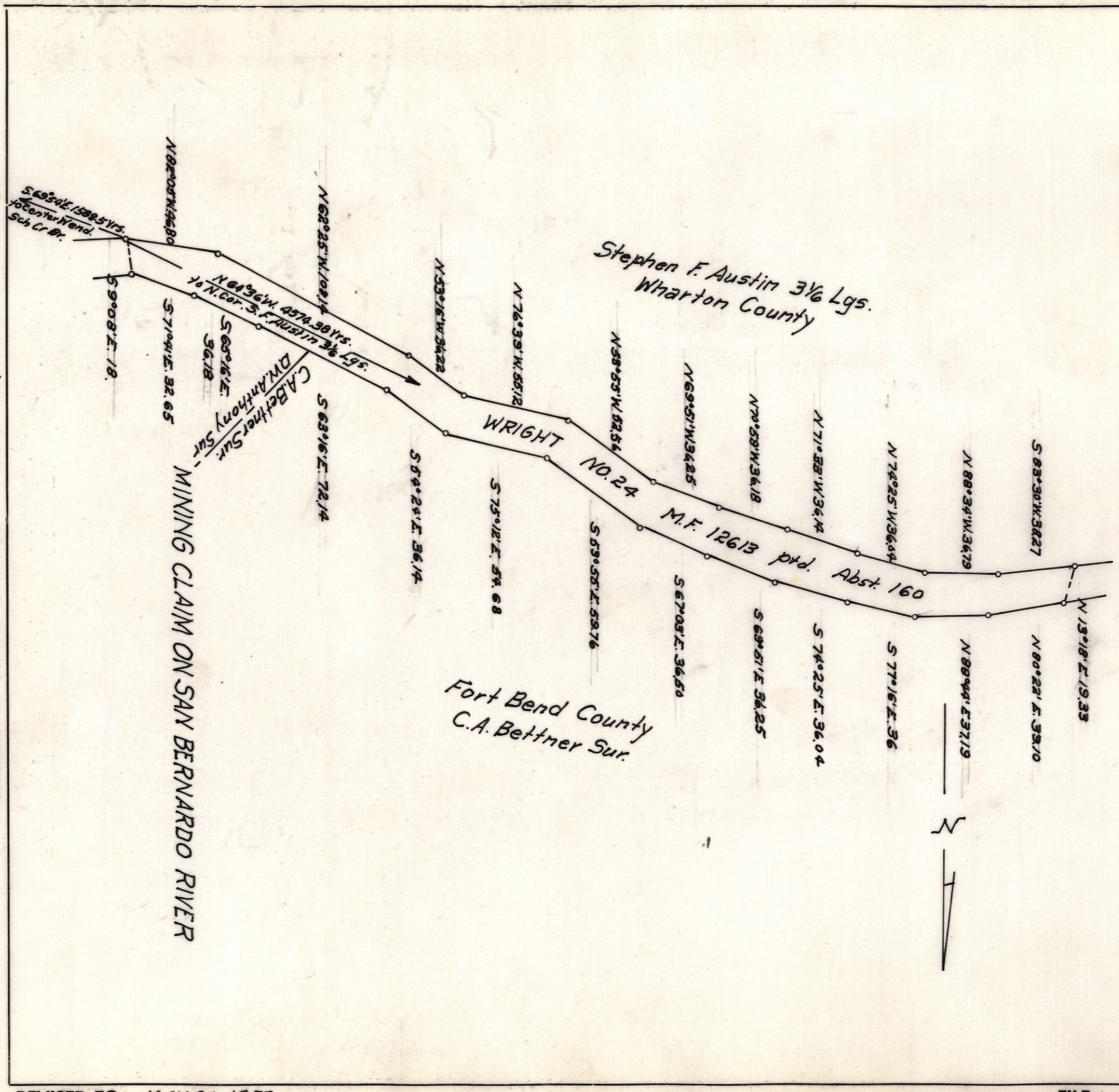

SHEET 1 OF 1 SHEETS

SCALE: 1 INCH = 54 VARAS

J.R.B.

REVISED TO: MAY 26, 1959 FILE: _____

CLASSIFICATION: _____ COUNTY: WHARTON & FT. BEND ABSTRACT NO. 2 & 11

GENERAL LAND OFFICE — AUSTIN, TEXAS

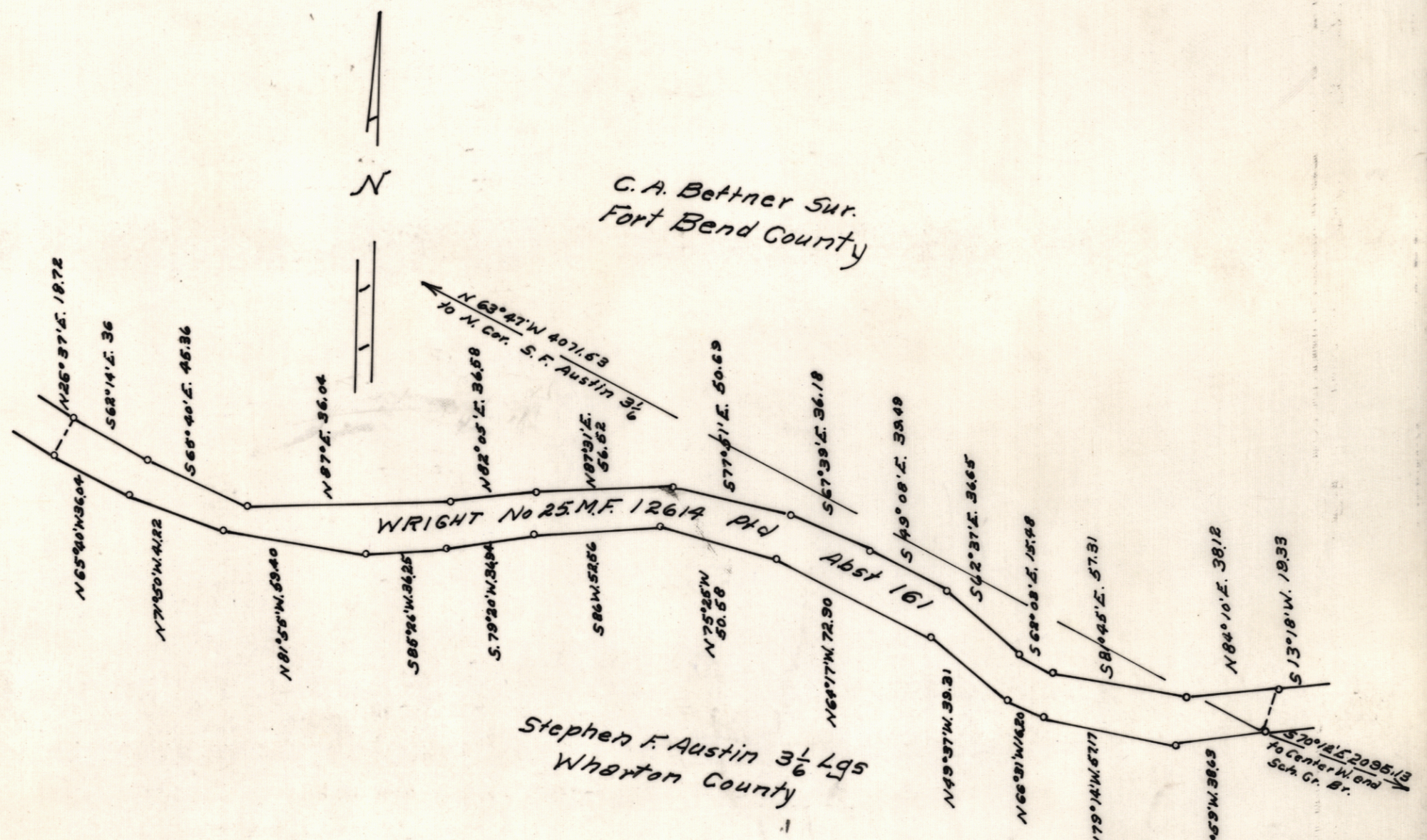

MINING CLAIM ON SAN BERNARDO RIVER

J.R.B.

SCALE: 1 INCH = 54 VARAS

SHEET 1 OF 1 SHEETS

REVISED TO: June 5, 1959 FILE: _____

CLASSIFICATION: _____ COUNTY: WHARTON & FT. BEND ABSTRACT NO. 2 & 11

GENERAL LAND OFFICE — AUSTIN, TEXAS

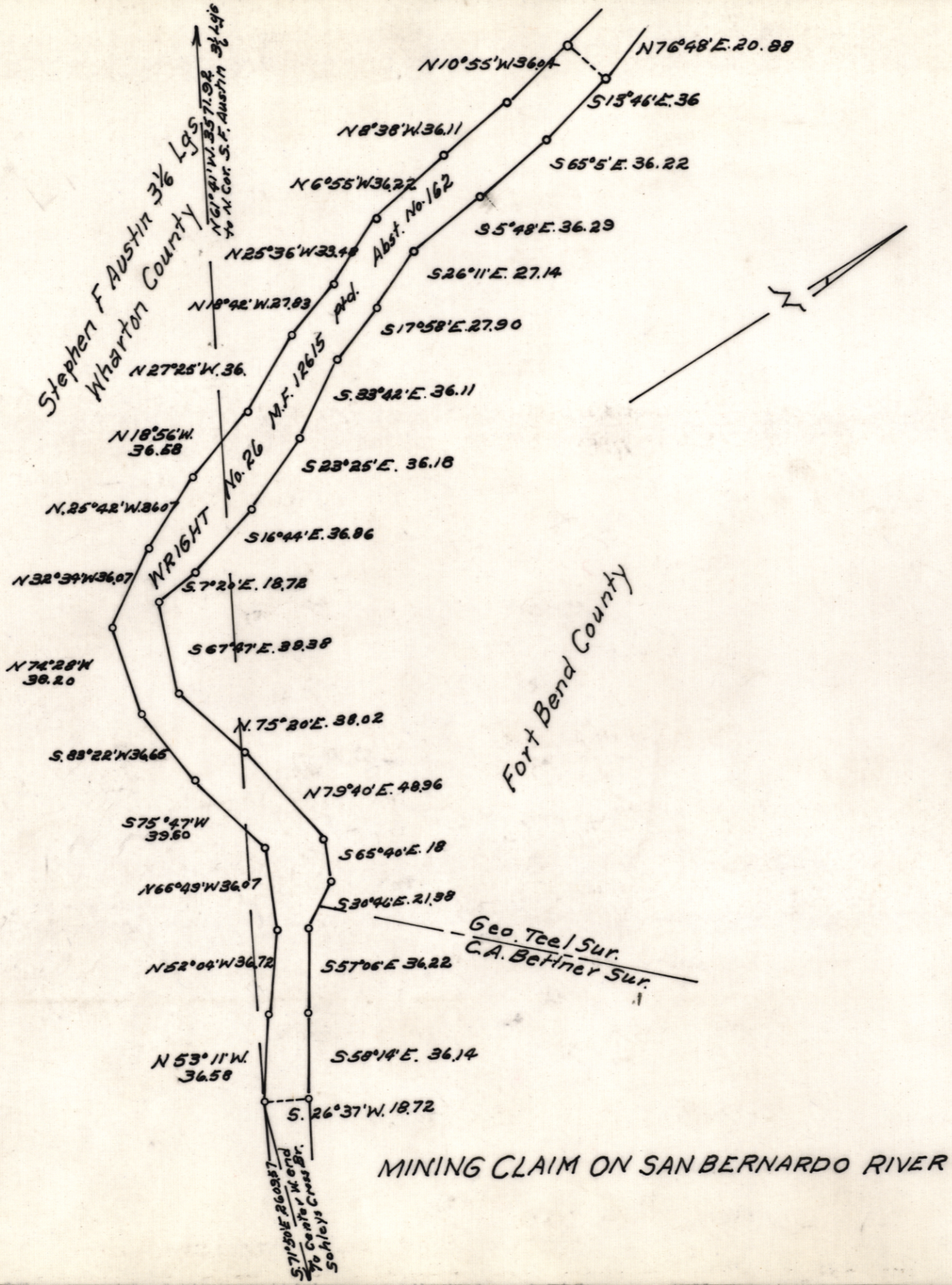

SHEET 1 OF 1 SHEETS

SCALE: 1 INCH = 54 VARAS

REVISED TO: JUNE 8, 1959 FILE: _____

CLASSIFICATION: _____ COUNTY: WHARTON & FT. BEND ABSTRACT NO. 2 & 60

GENERAL LAND OFFICE — AUSTIN, TEXAS

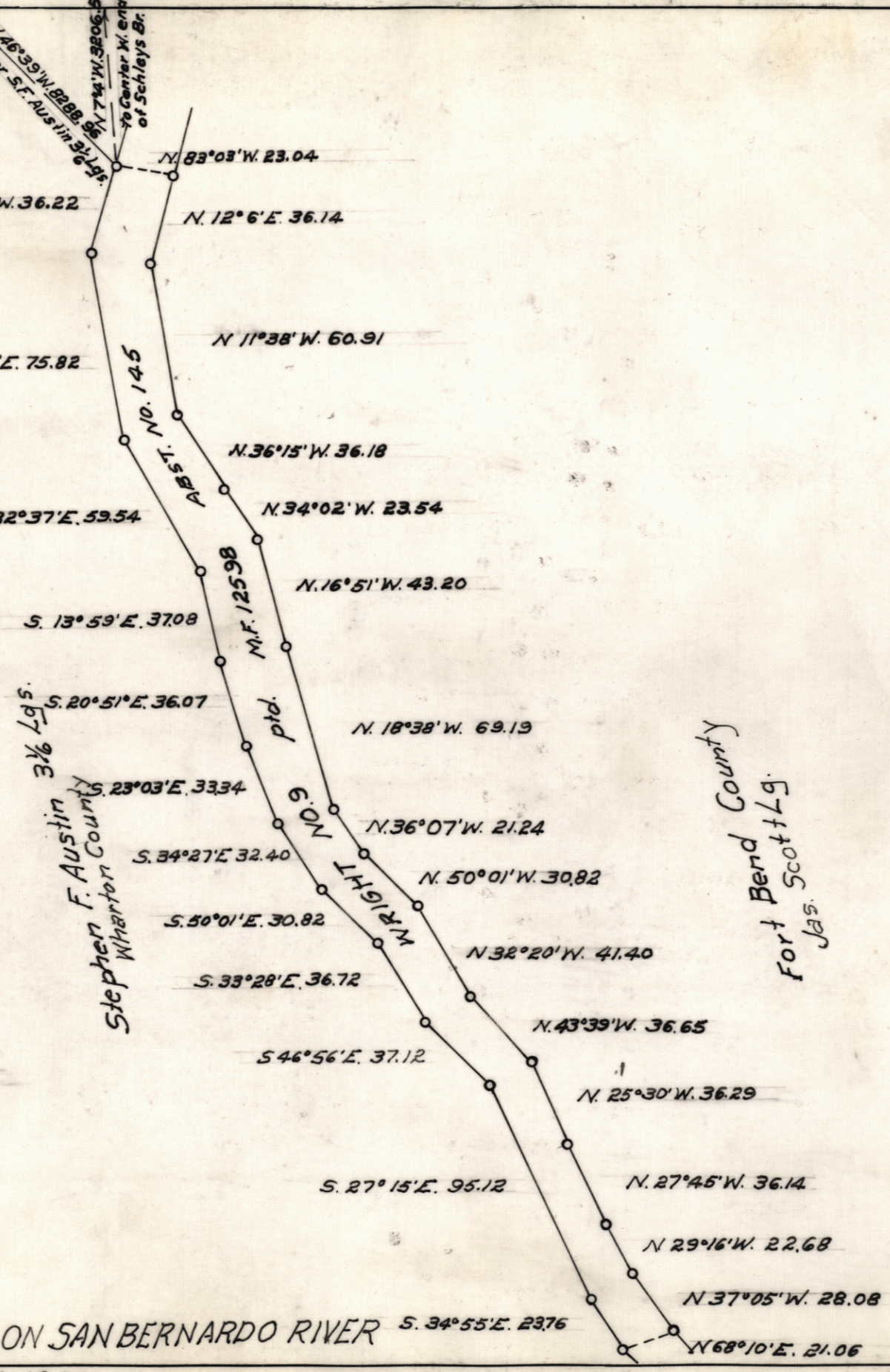

MINING CLAIM ON SAN BERNARDO RIVER

SHEET 1 OF 1 SHEETS

SCALE: 1 INCH = 54 VARAS

REVISED TO: MAY 4, 1959 FILE: _____

CLASSIFICATION: _____ COUNTY: WHARTON & FT. BEND ABSTRACT NO. 2, 10, 84

GENERAL LAND OFFICE — AUSTIN, TEXAS

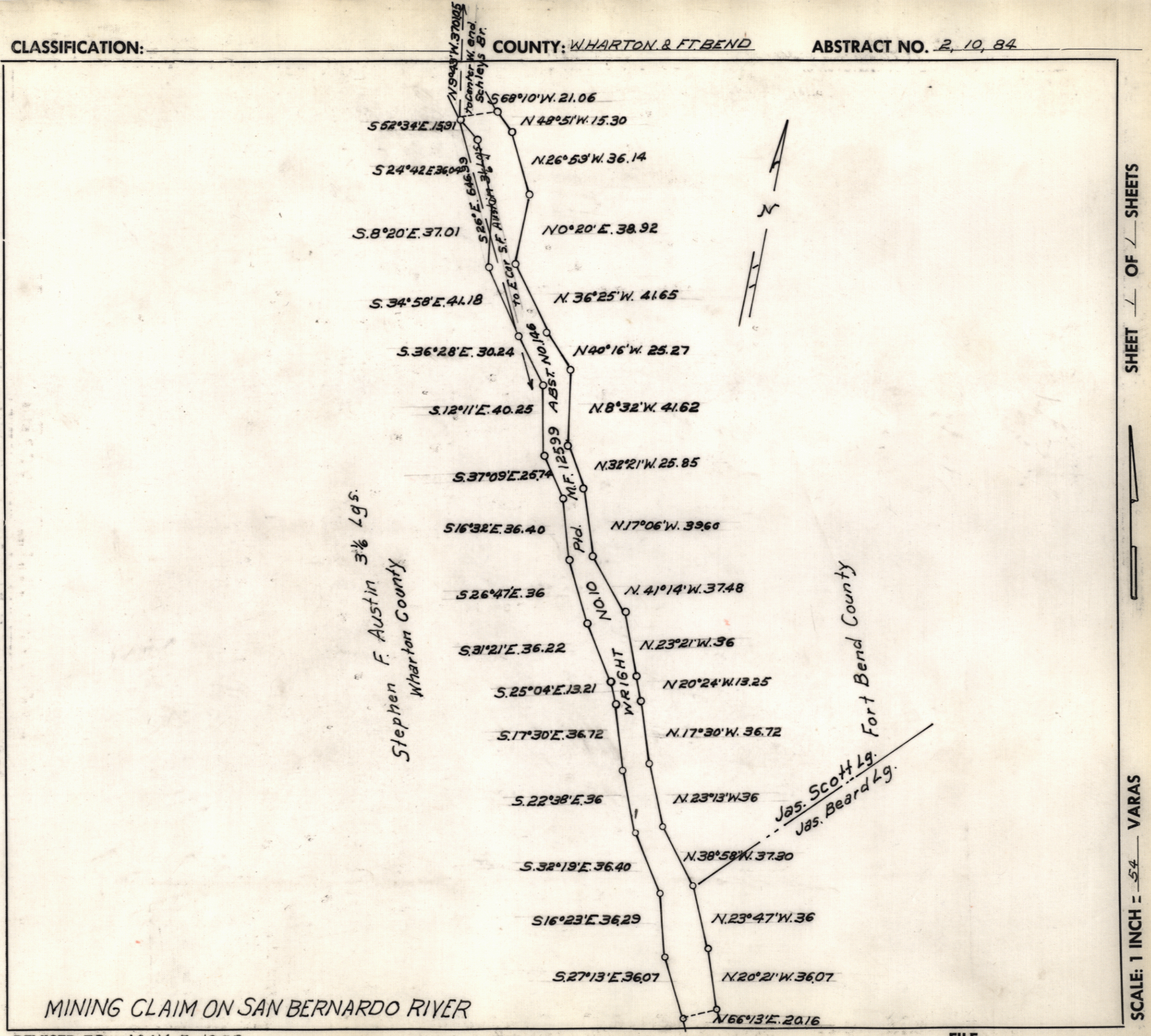

MINING CLAIM ON SAN BERNARDO RIVER

REVISED TO: MAY 5, 1959 FILE: _____

SHEET 1 OF 1 SHEETS

SCALE: 1 INCH = 54 VARAS

CLASSIFICATION: _____ COUNTY: WHARTON & FT. BEND ABSTRACT NO. 2, 10, 33

GENERAL LAND OFFICE — AUSTIN, TEXAS

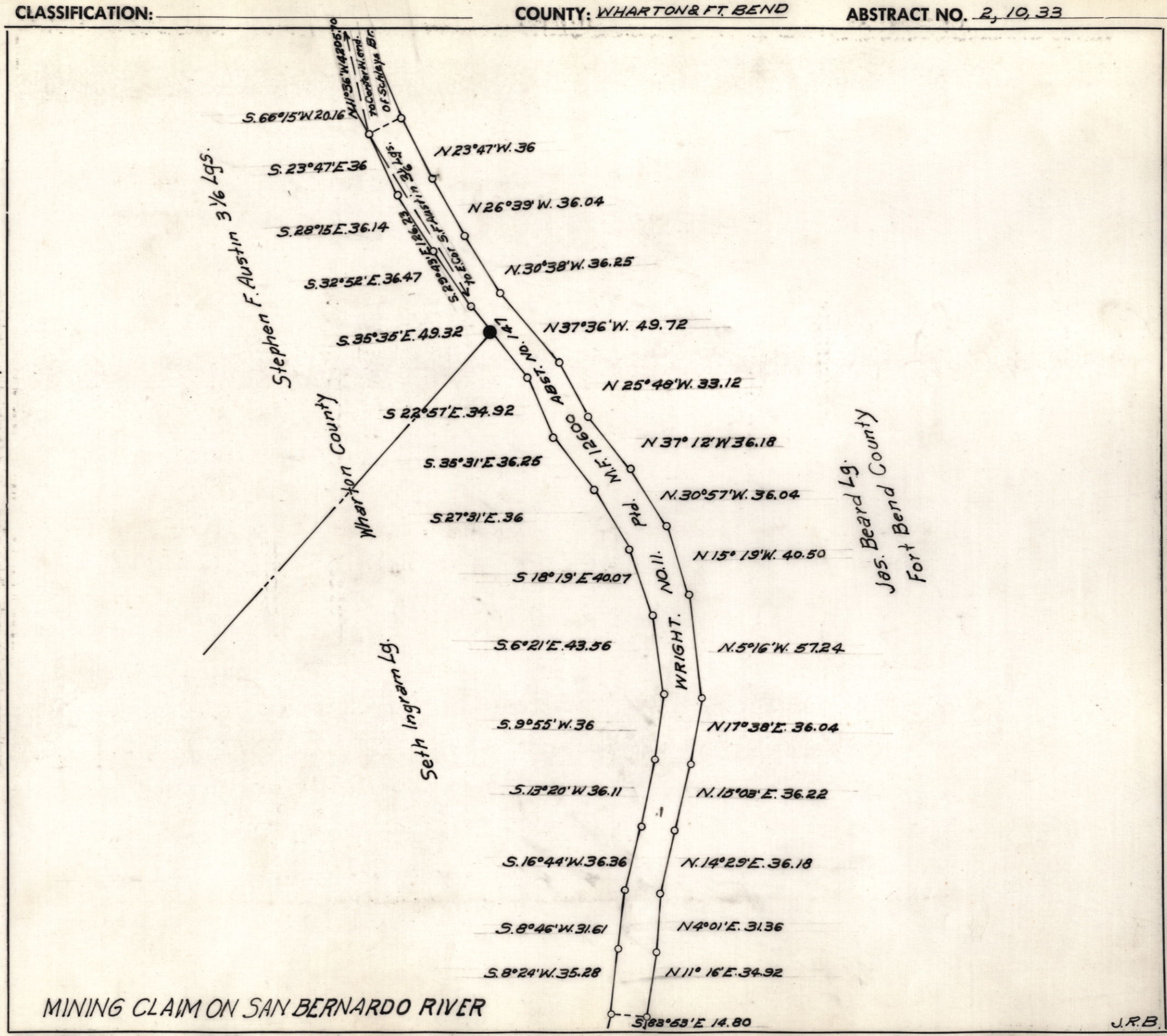

SHEET 1 OF 1 SHEETS

SCALE: 1 INCH = 54 VARAS

REVISED TO: May 5, 1959 FILE:

CLASSIFICATION: _____ COUNTY: WHARTON & FT. BEND ABSTRACT NO. 10 & 33

GENERAL LAND OFFICE — AUSTIN, TEXAS

J.R.B.

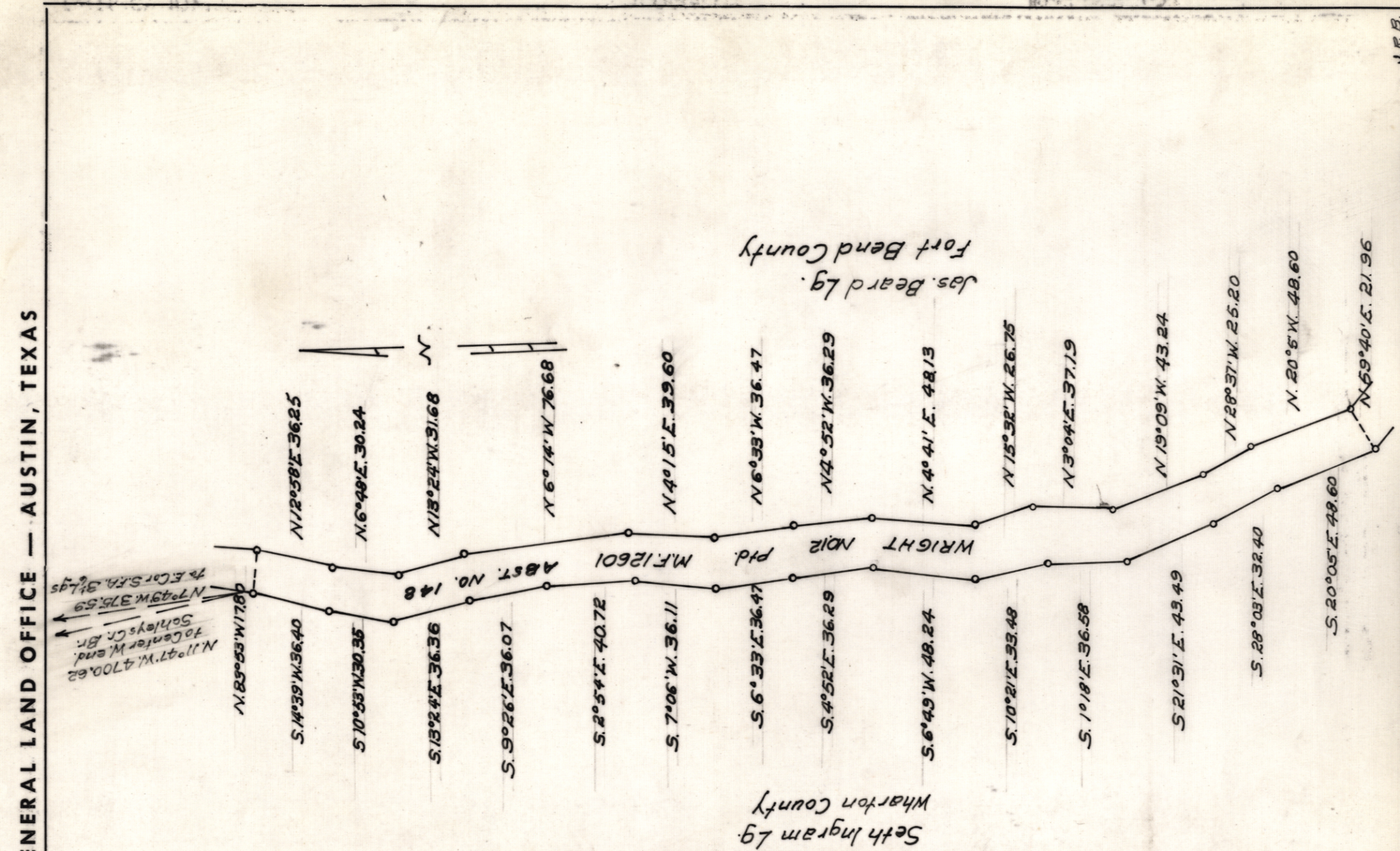

MINING CLAIM ON SAN BERNARDO RIVER

SHEET 1 OF 1 SHEETS

SCALE: 1 INCH = 54 VARAS

REVISED TO: MAY 18, 1959 FILE: _____

CLASSIFICATION: _____ COUNTY: WHARTON & FT. BEND ABSTRACT NO. 10 & 33

GENERAL LAND OFFICE — AUSTIN, TEXAS

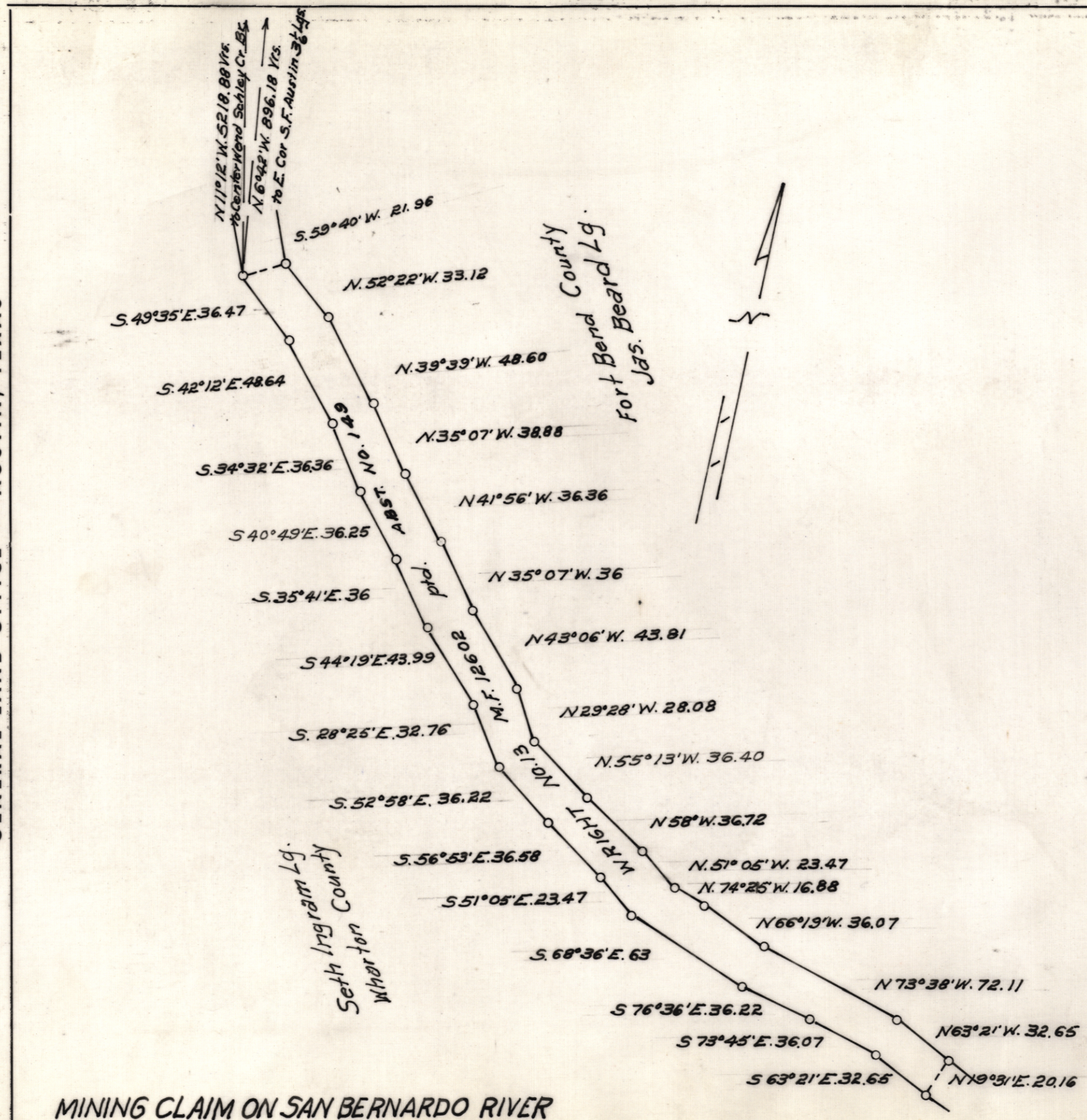

MINING CLAIM ON SAN BERNARDO RIVER

J.R.B.

SHEET 1 OF 1 SHEETS

SCALE: 1 INCH = 54 VARAS

REVISED TO: MAY 18, 1959 FILE: _____

CLASSIFICATION: _____ COUNTY: WHARTON & FT. BEND ABSTRACT NO. 10 & 33

GENERAL LAND OFFICE — AUSTIN, TEXAS

SHEET 1 OF 1 SHEETS

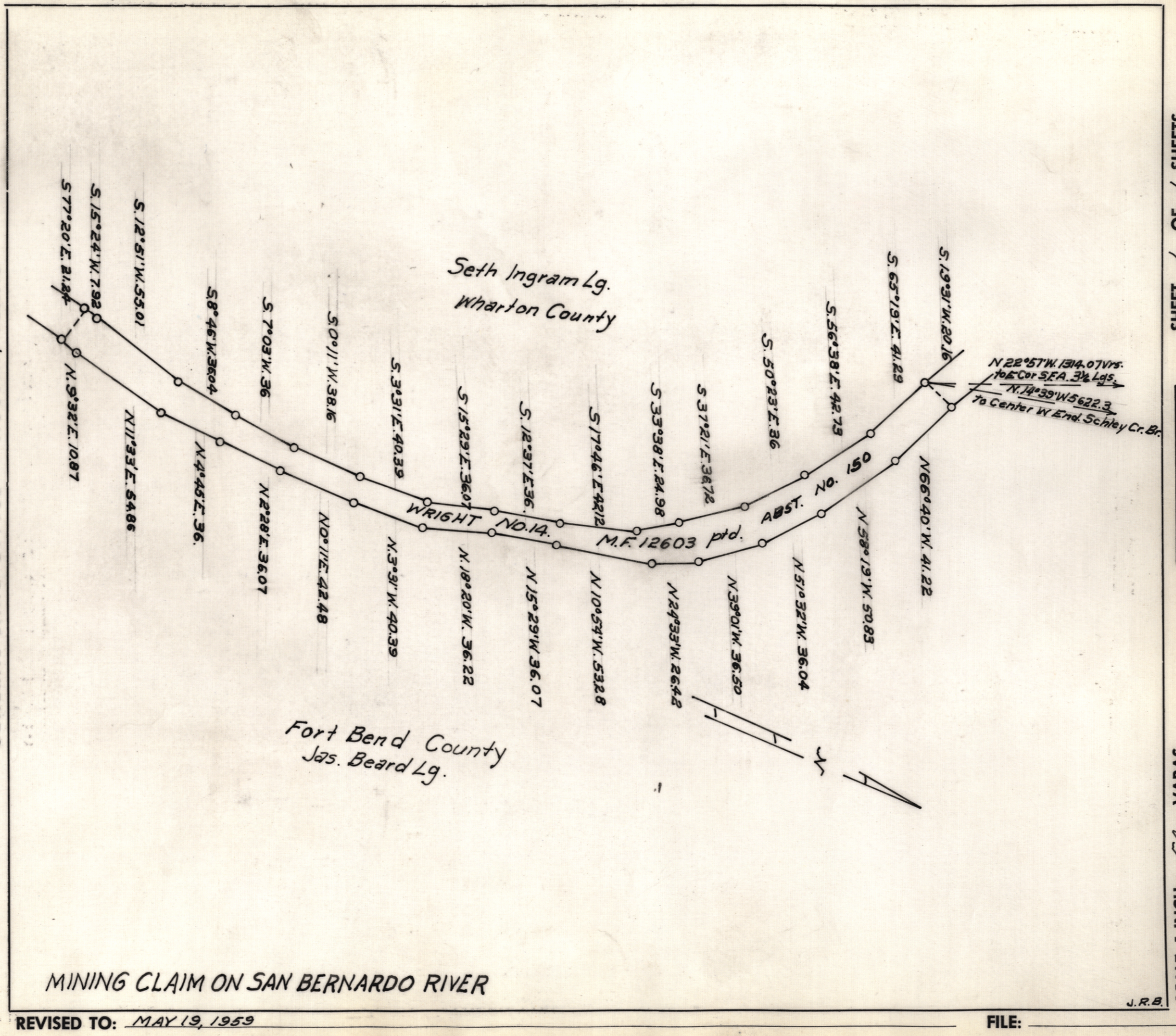

J.R.B.

SCALE: 1 INCH = 54 VARAS

REVISED TO: MAY 19, 1959 FILE: _____

CLASSIFICATION: _____ COUNTY: WHARTON & FT. BEND ABSTRACT NO. 10 & 33

GENERAL LAND OFFICE — AUSTIN, TEXAS

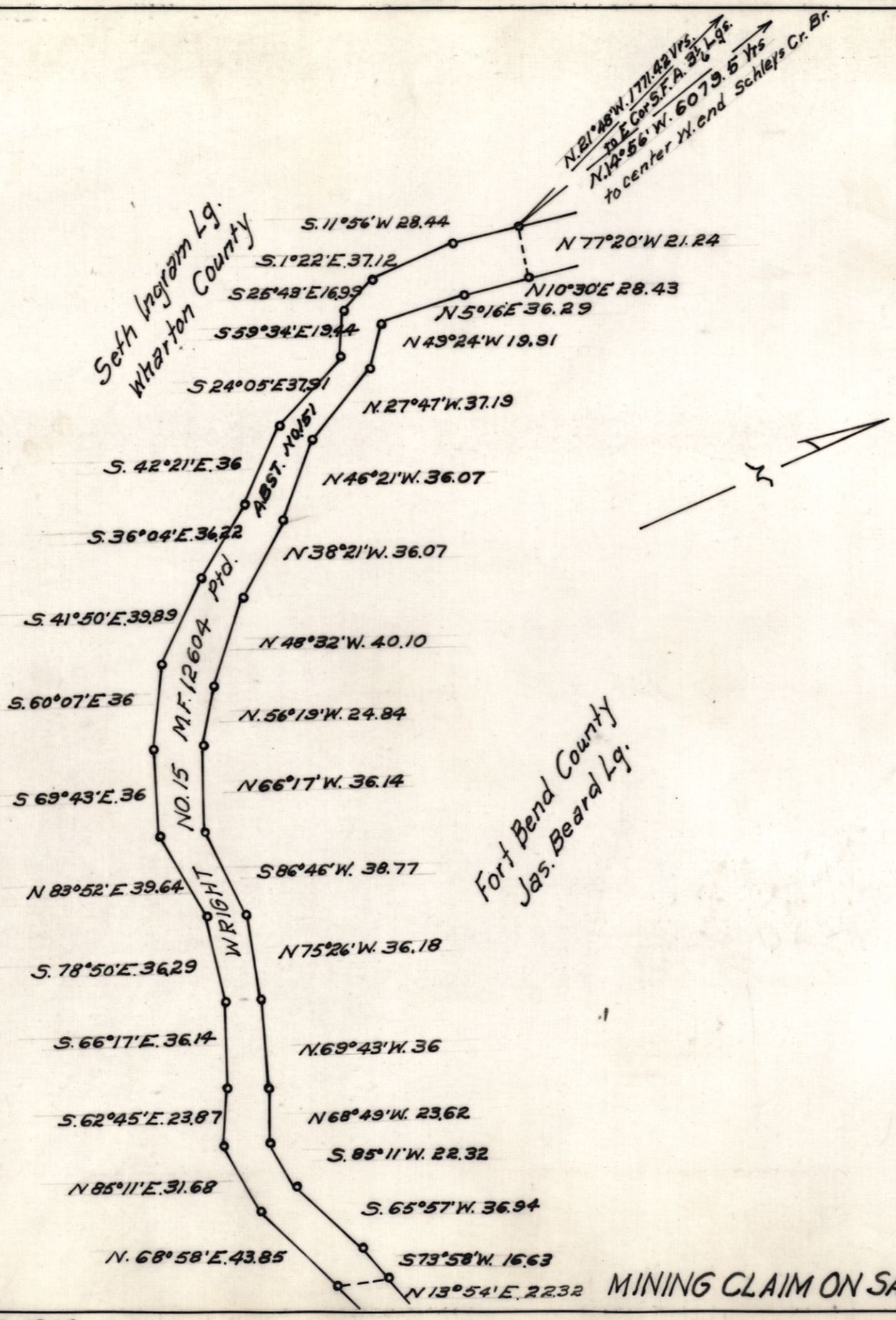

MINING CLAIM ON SAN BERNARDO RIVER J.R.B.

SHEET 1 OF 1 SHEETS

SCALE: 1 INCH = 54 VARAS

REVISED TO: MAY 19, 1959 FILE: _____

CLASSIFICATION: _____ COUNTY: WHARTON & FT. BEND ABSTRACT NO. 10 & 33

GENERAL LAND OFFICE — AUSTIN, TEXAS

SHEET 1 OF 1 SHEETS

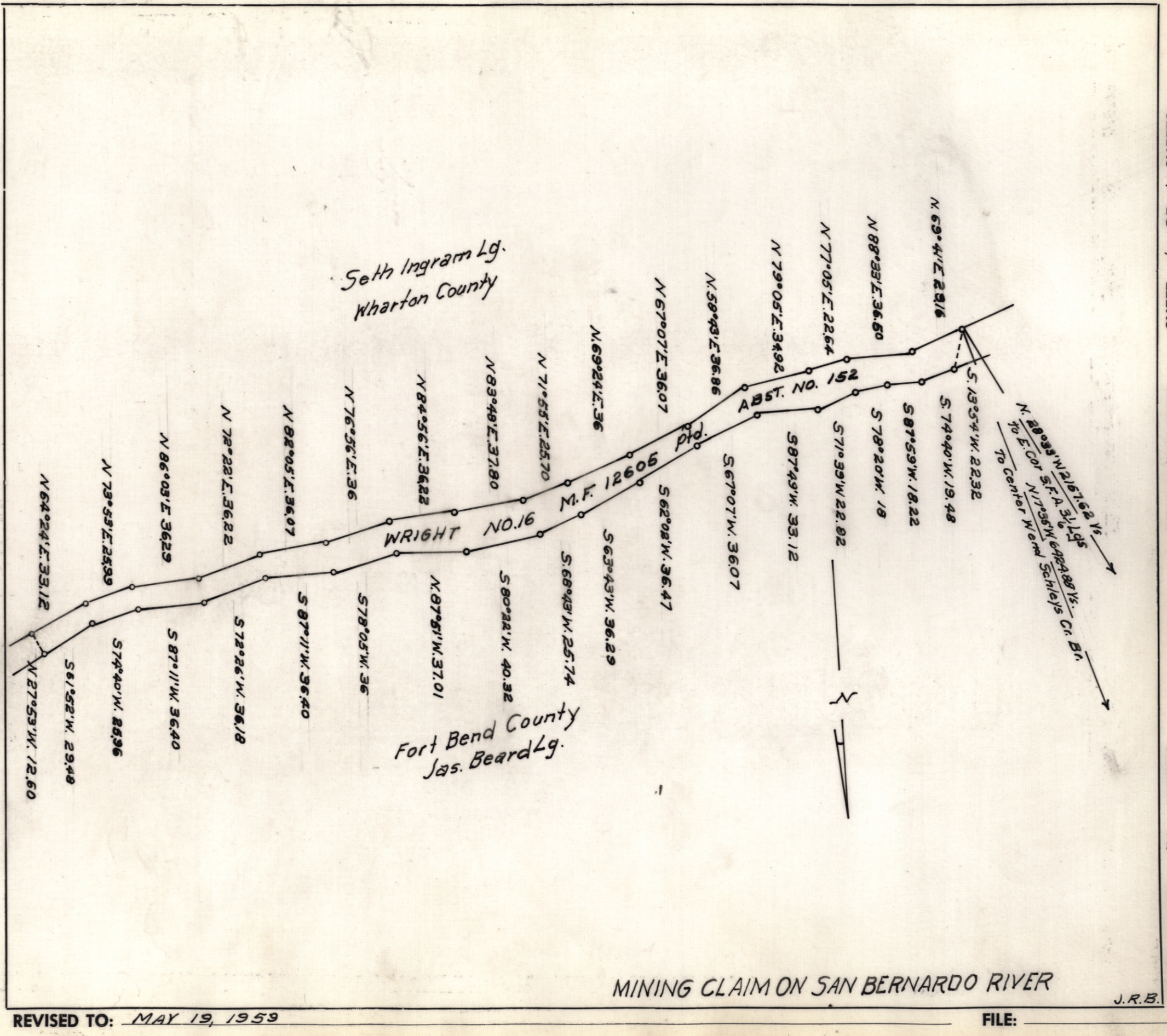

MINING CLAIM ON SAN BERNARDO RIVER

J.R.B.

SCALE: 1 INCH = 54 VARAS

REVISED TO: MAY 19, 1959 FILE:

CLASSIFICATION: _____ COUNTY: WHARTON & FT. BEND ABSTRACT NO. 10 & 33

GENERAL LAND OFFICE — AUSTIN, TEXAS

SHEET 1 OF 1 SHEETS

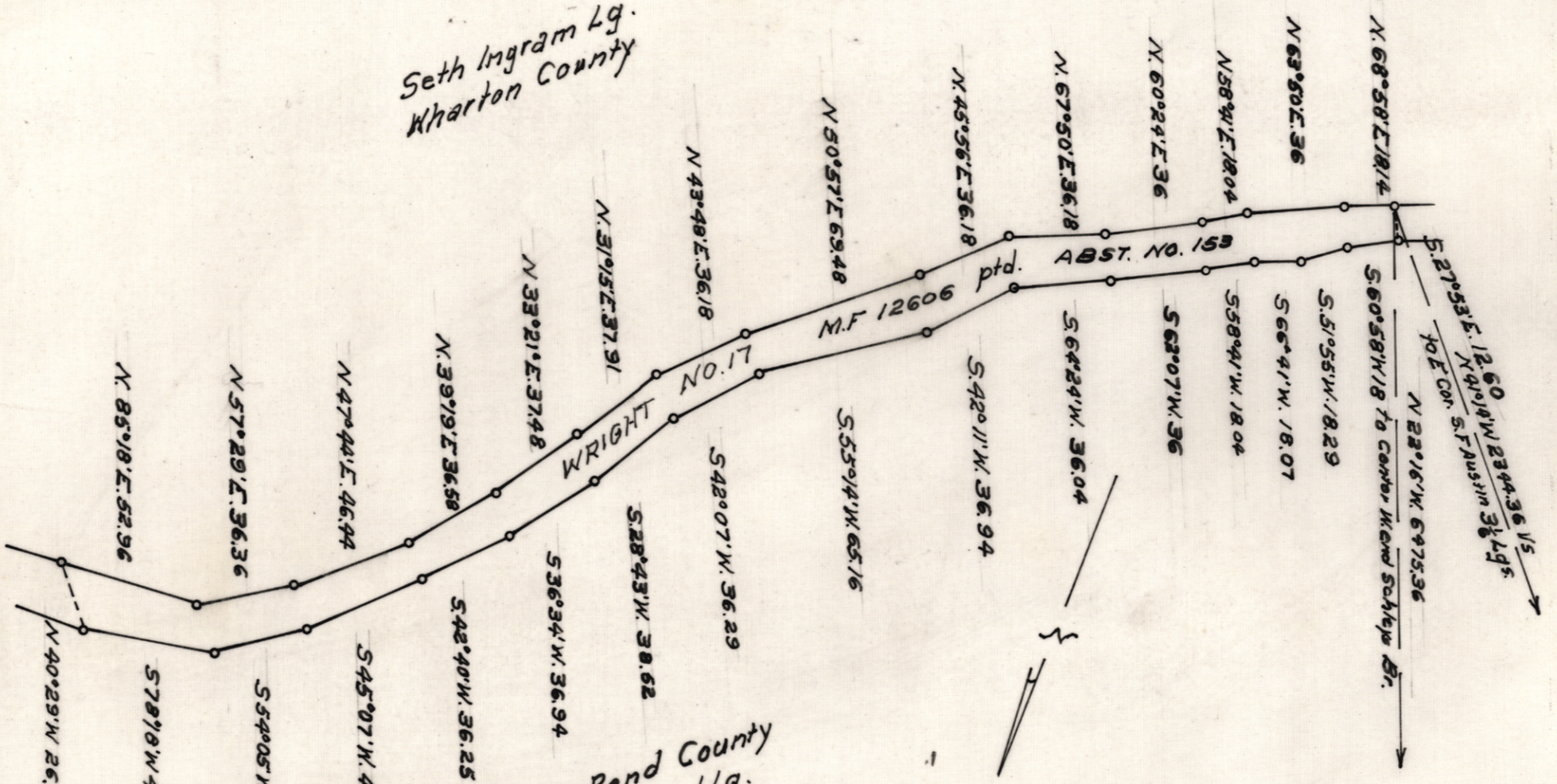

MINING CLAIM ON SAN BERNARDO RIVER J.R.B.

SCALE: 1 INCH = 54 VARAS

REVISED TO: MAY 20, 1958

FILE: _____

CLASSIFICATION: _____ COUNTY: WHARTON & FT. BEND ABSTRACT NO. 10 & 33

GENERAL LAND OFFICE — AUSTIN, TEXAS

SHEET 1 OF 1 SHEETS

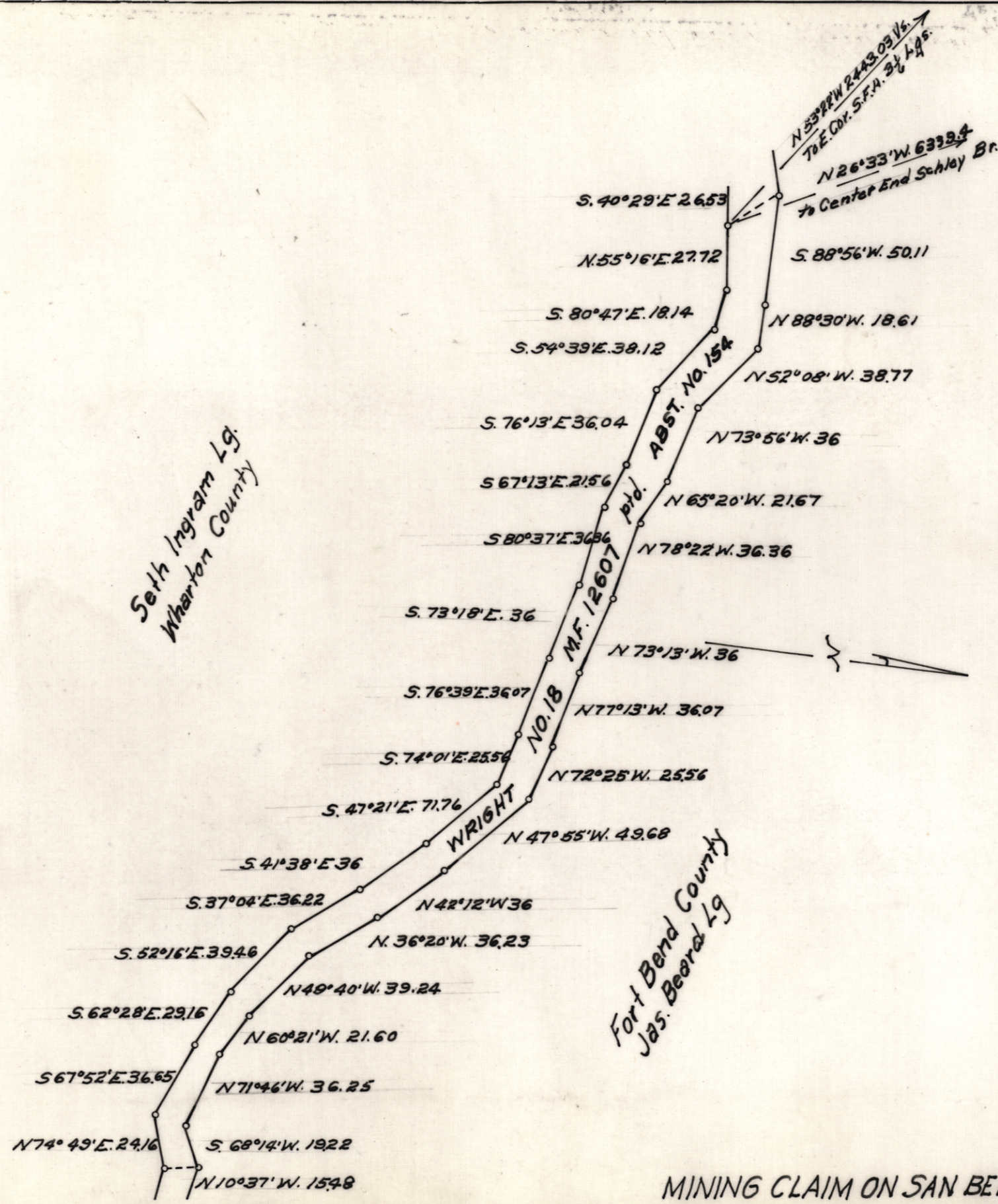

MINING CLAIM ON SAN BERNARDO RIVER

J.R.B.

SCALE: 1 INCH = 54 VARAS

REVISED TO: MAY 20, 1958. FILE: _____

CLASSIFICATION: _____ COUNTY: WHARTON & FT. BEND ABSTRACT NO. 10 & 33

GENERAL LAND OFFICE — AUSTIN, TEXAS

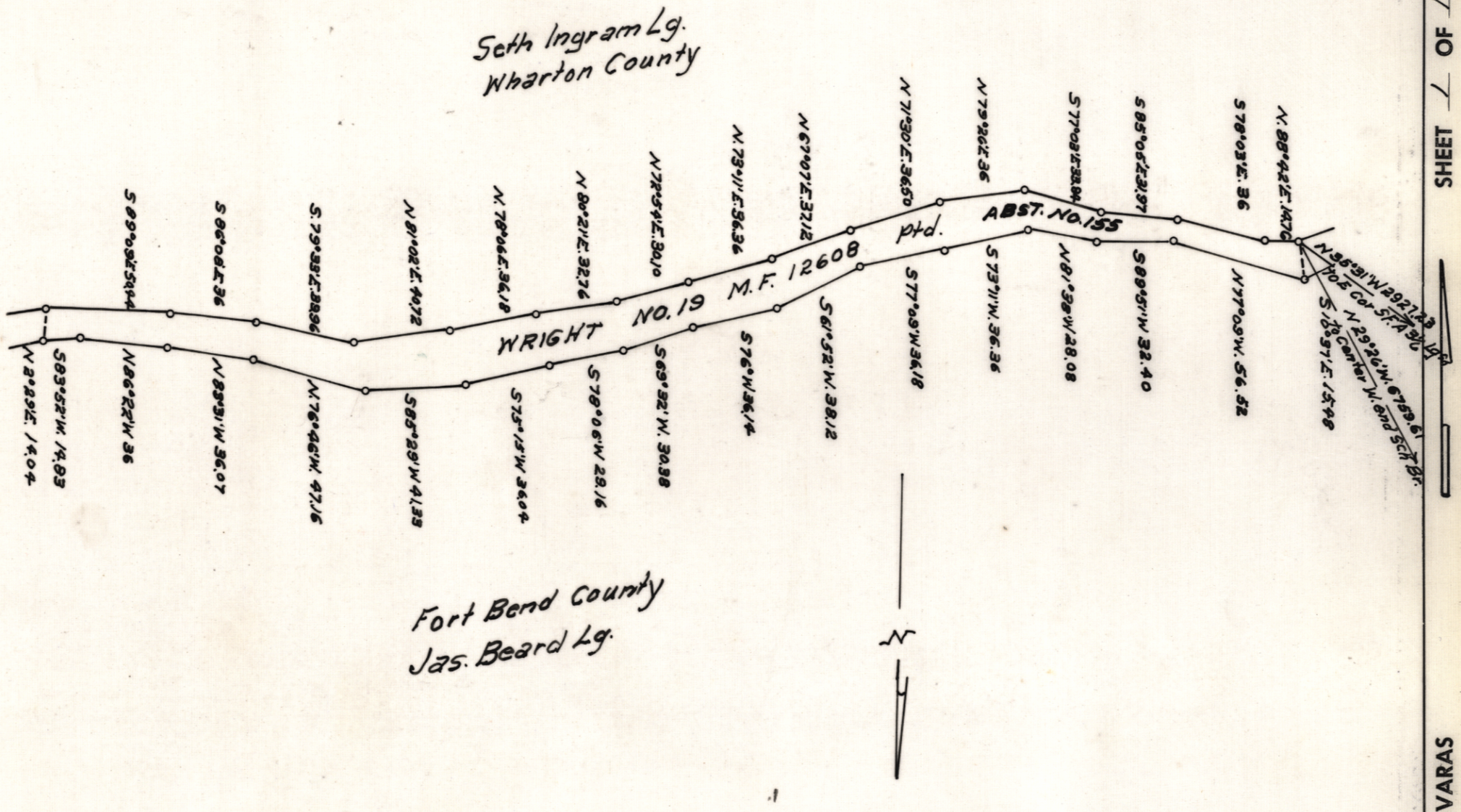

MINING CLAIM ON SAN BERNARDO RIVER

SHEET 1 OF 1 SHEETS

SCALE: 1 INCH = 54 VARAS

REVISED TO: MAY 20, 1959 FILE: _____

CLASSIFICATION: _____ COUNTY: WHARTON & FT. BEND ABSTRACT NO. 10 & 33

GENERAL LAND OFFICE — AUSTIN, TEXAS

SHEET 1 OF 1 SHEETS

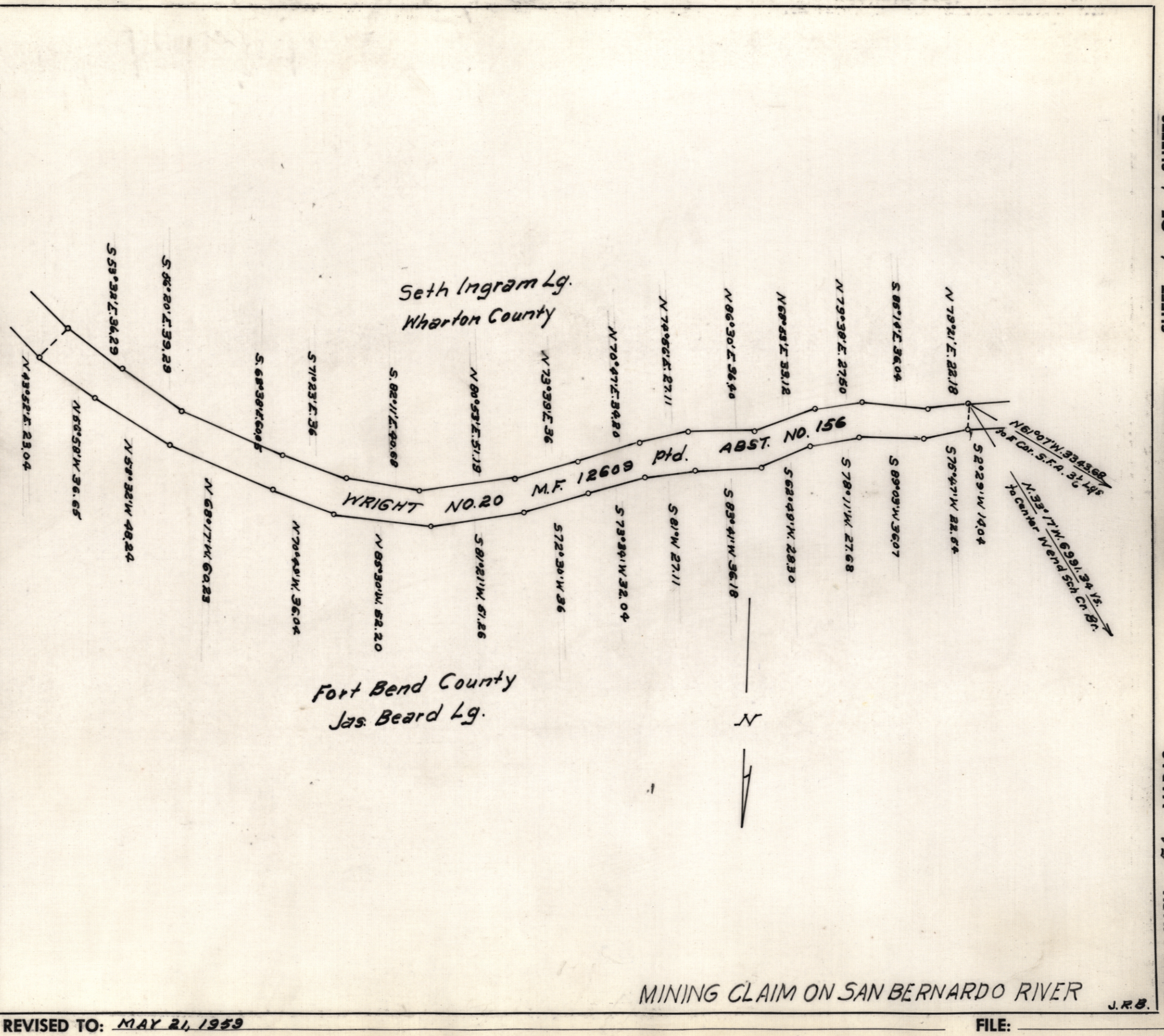

SCALE: 1 INCH = 54 VARAS

J.R.B.

REVISED TO: MAY 21, 1959 FILE: _____

CLASSIFICATION: _____ COUNTY: WHARTON & FT. BEND ABSTRACT NO. 2 & 60

GENERAL LAND OFFICE — AUSTIN, TEXAS

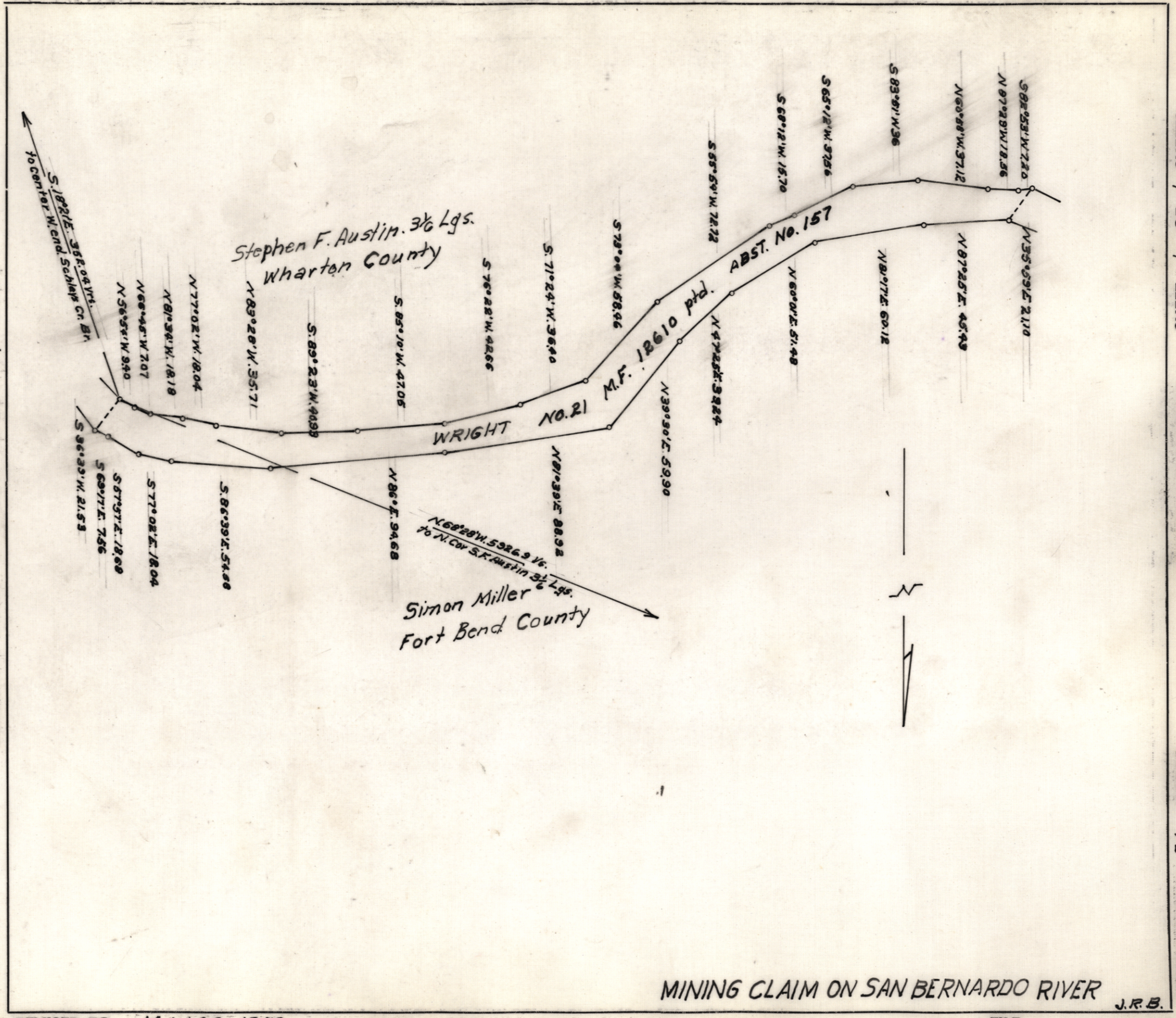

SHEET 1 OF 1 SHEETS

SCALE: 1 INCH = 54 VARAS

REVISED TO: MAY 22, 1959 FILE: _____

CLASSIFICATION: _____ COUNTY: WHARTON & FT. BEND ABSTRACT NO. 2 & 60

GENERAL LAND OFFICE — AUSTIN, TEXAS

SHEET 1 OF 1 SHEETS

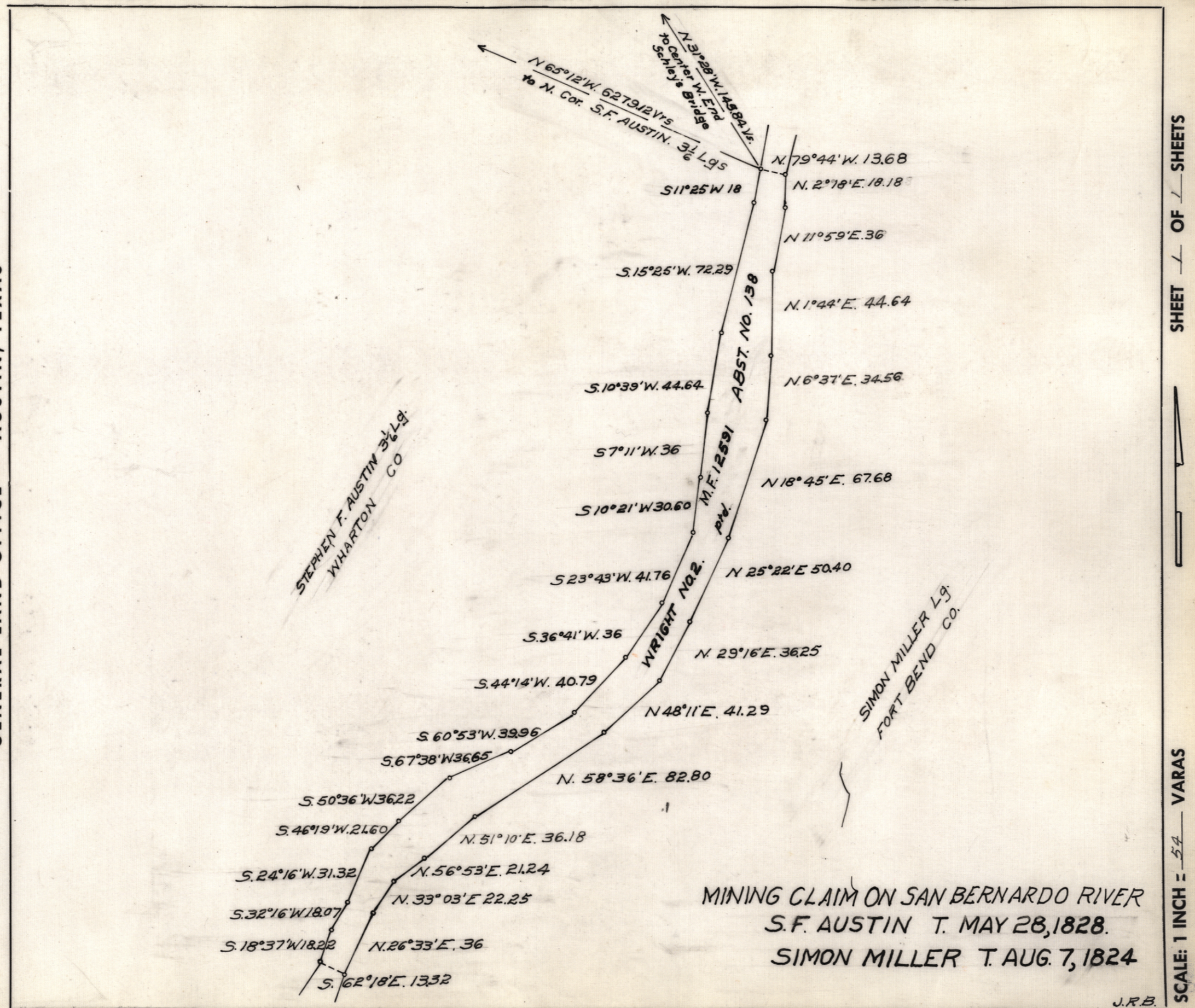

MINING CLAIM ON SAN BERNARDO RIVER
S.F. AUSTIN T. MAY 28, 1828.
SIMON MILLER T. AUG. 7, 1824

J.R.B.

SCALE: 1 INCH = 54 VARAS

REVISED TO: APRIL 28, 1959 FILE: _____

CLASSIFICATION: _____ COUNTY: WHARTON & FT. BEND ABSTRACT NO. 2 & 60

GENERAL LAND OFFICE — AUSTIN, TEXAS

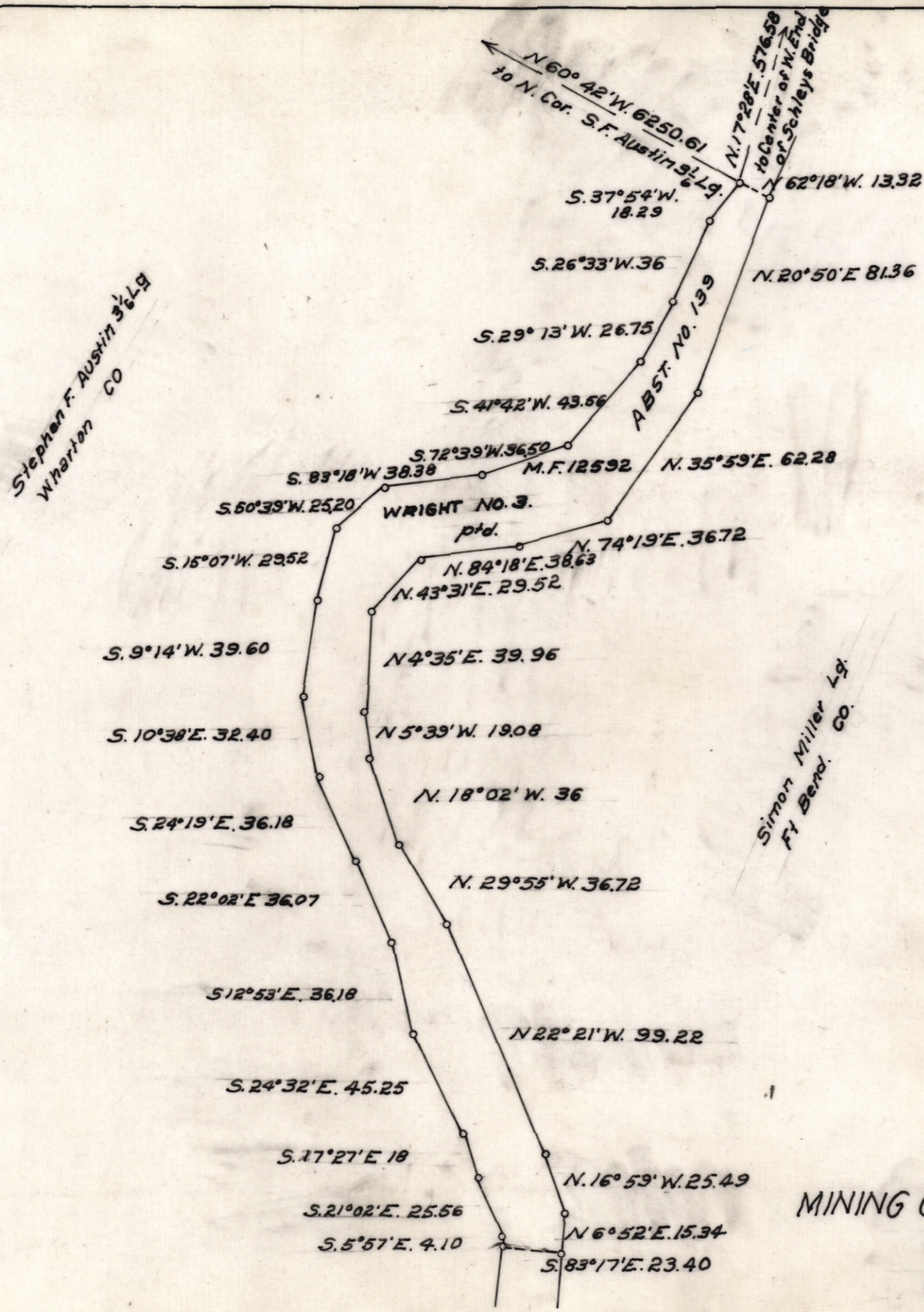

MINING CLAIM ON SAN BERNARDO RIVER
S. F. AUSTIN T. MAY 28, 1828
SIMON MILLER T. AUG 7, 1824

SHEET 1 OF 1 SHEETS

SCALE: 1 INCH = 54 VARAS

REVISED TO: APRIL 28, 1959 FILE: _____

CLASSIFICATION: _____ COUNTY: WHARTON & FT. BEND ABSTRACT NO. 2 & 60

GENERAL LAND OFFICE — AUSTIN, TEXAS

SHEET 1 OF 1 SHEETS

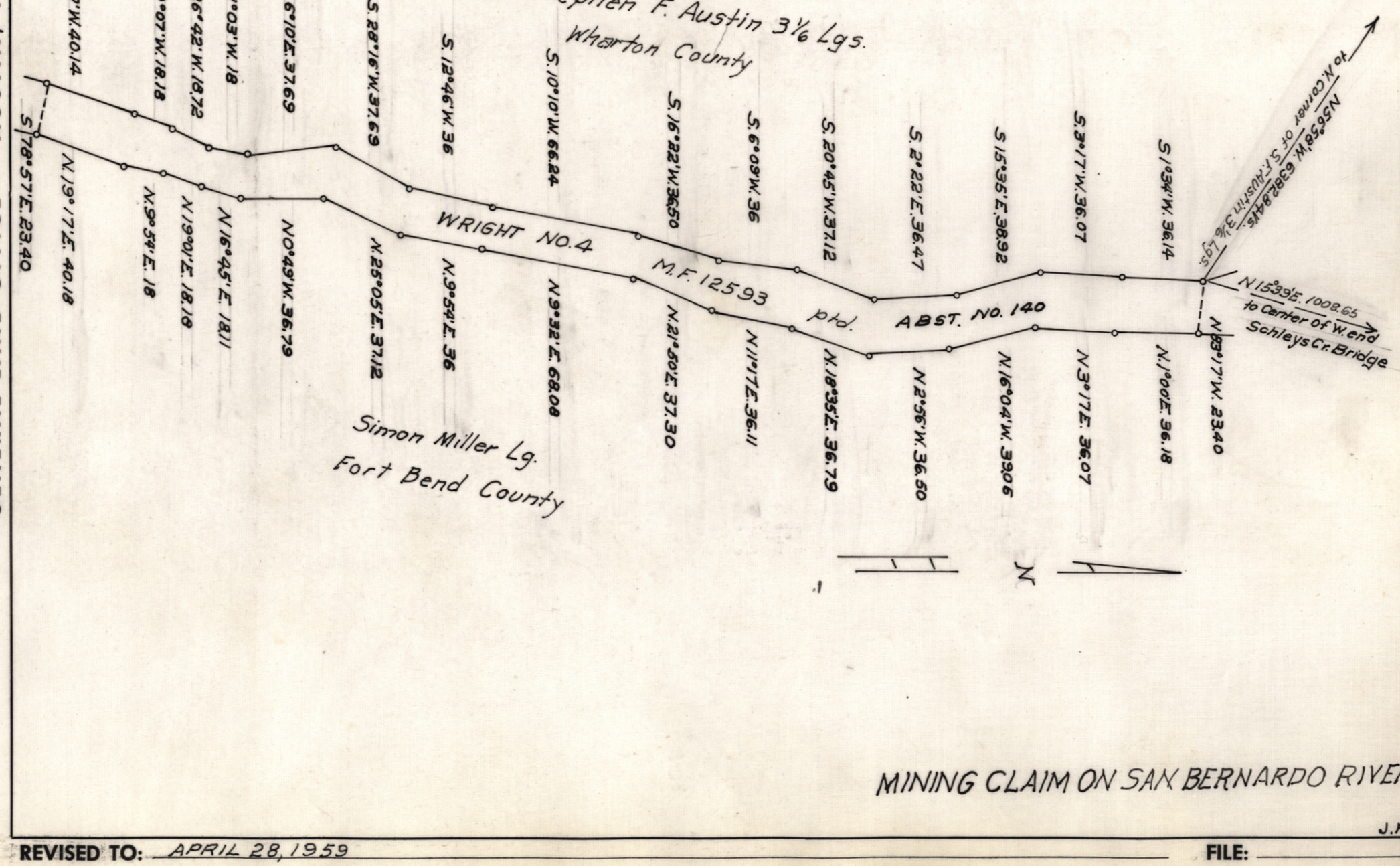

SCALE: 1 INCH = 54 VARAS

J.R.H.

REVISED TO: APRIL 28, 1959 FILE: _____

CLASSIFICATION: _____ COUNTY: WHARTON & FT. BEND ABSTRACT NO. 2 & 60

GENERAL LAND OFFICE — AUSTIN, TEXAS

SHEET 1 OF 1 SHEETS

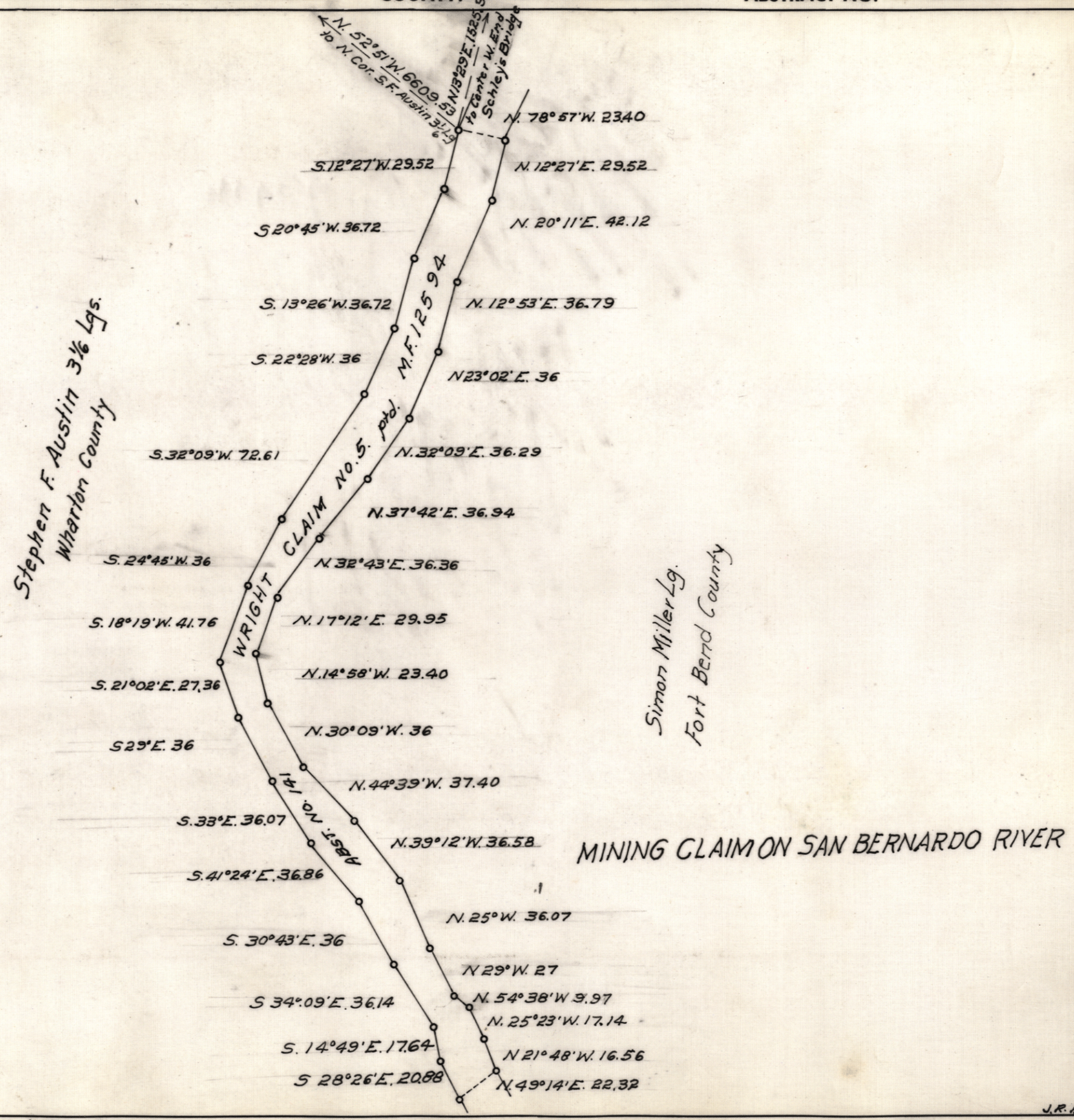

SCALE: 1 INCH = 54 VARAS

REVISED TO: APRIL 29, 1959 FILE: _____

CLASSIFICATION: _____ COUNTY: WHARTON & FT. BEND ABSTRACT NO. 2 & 60, 84

GENERAL LAND OFFICE — AUSTIN, TEXAS

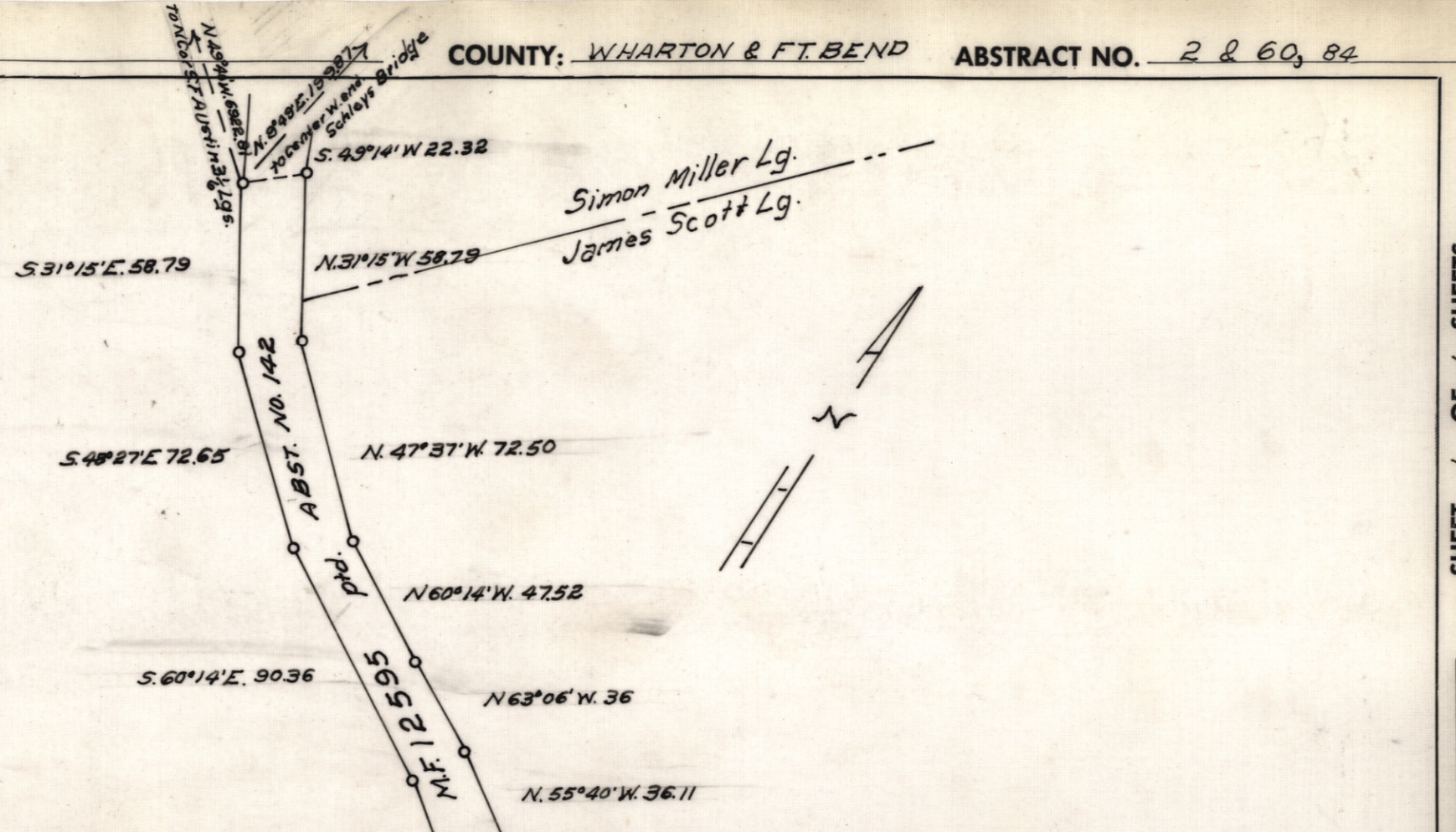

SHEET 1 OF 1 SHEETS

SCALE: 1 INCH = 54 VARAS

REVISED TO: APRIL 29, 1959 FILE: _____

CLASSIFICATION: _____ COUNTY: WHARTON & FT. BEND ABSTRACT NO. 2 & 84

GENERAL LAND OFFICE — AUSTIN, TEXAS



MINING CLAIM ON SAN BERNARDO RIVER

J.R.B.

SHEET 1 OF 1 SHEETS

SCALE: 1 INCH = 54 VARAS

REVISED TO: APRIL 30, 1959 FILE: _____

CLASSIFICATION: _____ COUNTY: WHARTON & FT. BEND ABSTRACT NO. 2 & 84

GENERAL LAND OFFICE — AUSTIN, TEXAS

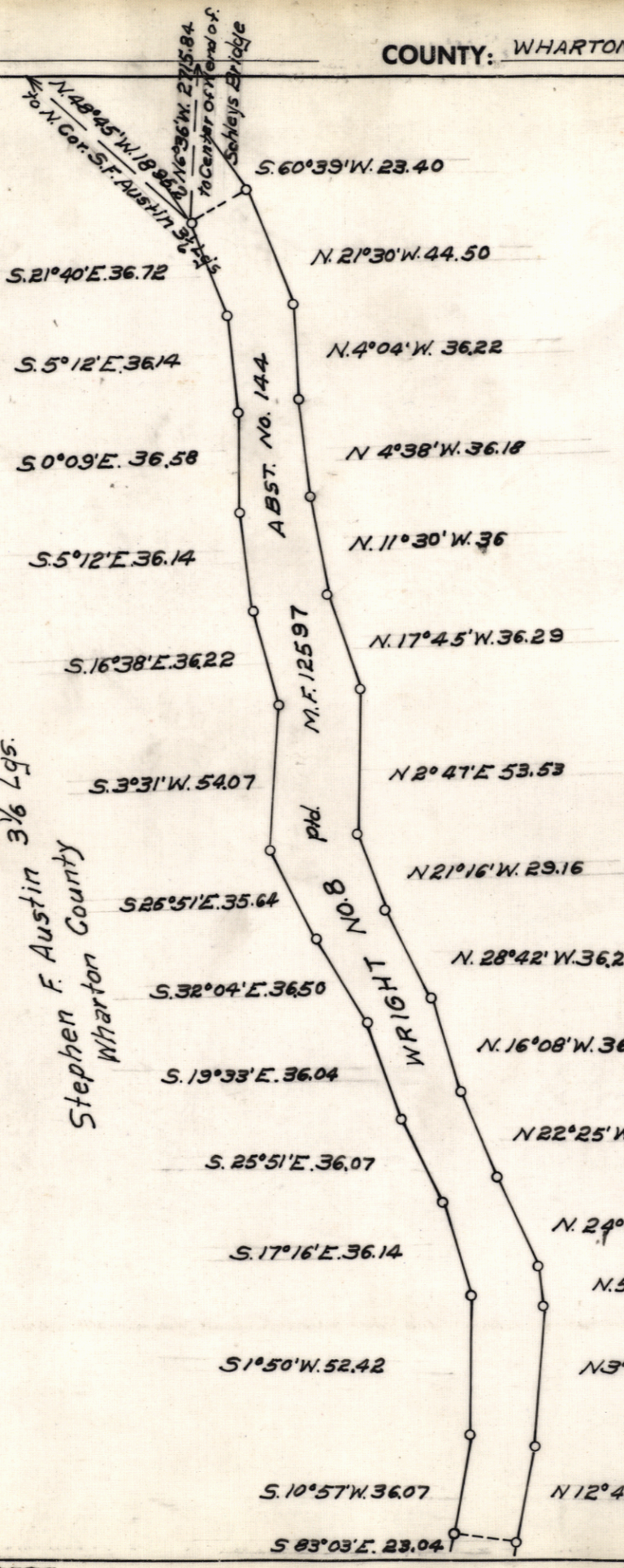

MINING CLAIM ON SAN BERNARDO RIVER

J.R.B.

SCALE: 1 INCH = 54 VARAS

SHEET 1 OF 1 SHEETS

REVISED TO: APRIL 30, 1959 FILE: _____

CLASSIFICATION: _____ COUNTY: WHARTON & FT. BEND ABSTRACT NO. 2 & 437

GENERAL LAND OFFICE — AUSTIN, TEXAS

SHEET 1 OF 1 SHEETS

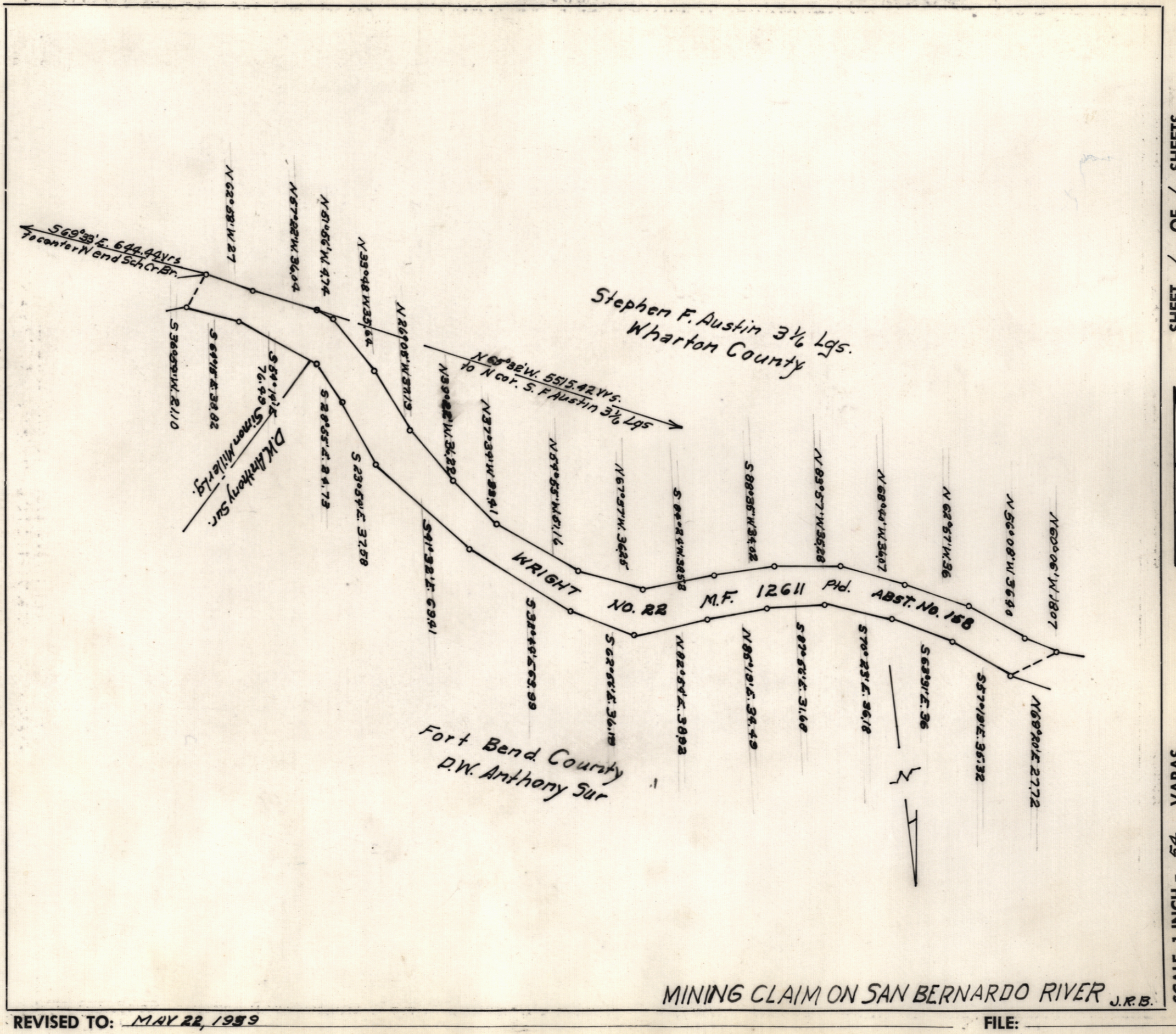

MINING CLAIM ON SAN BERNARDO RIVER J.R.B.

REVISED TO: MAY 22, 1959

FILE:

SCALE: 1 INCH = 54 VARAS

CLASSIFICATION: _____ COUNTY: WHARTON & FT. BEND ABSTRACT NO. 2 & 437

GENERAL LAND OFFICE — AUSTIN, TEXAS

SHEET 1 OF 1 SHEETS

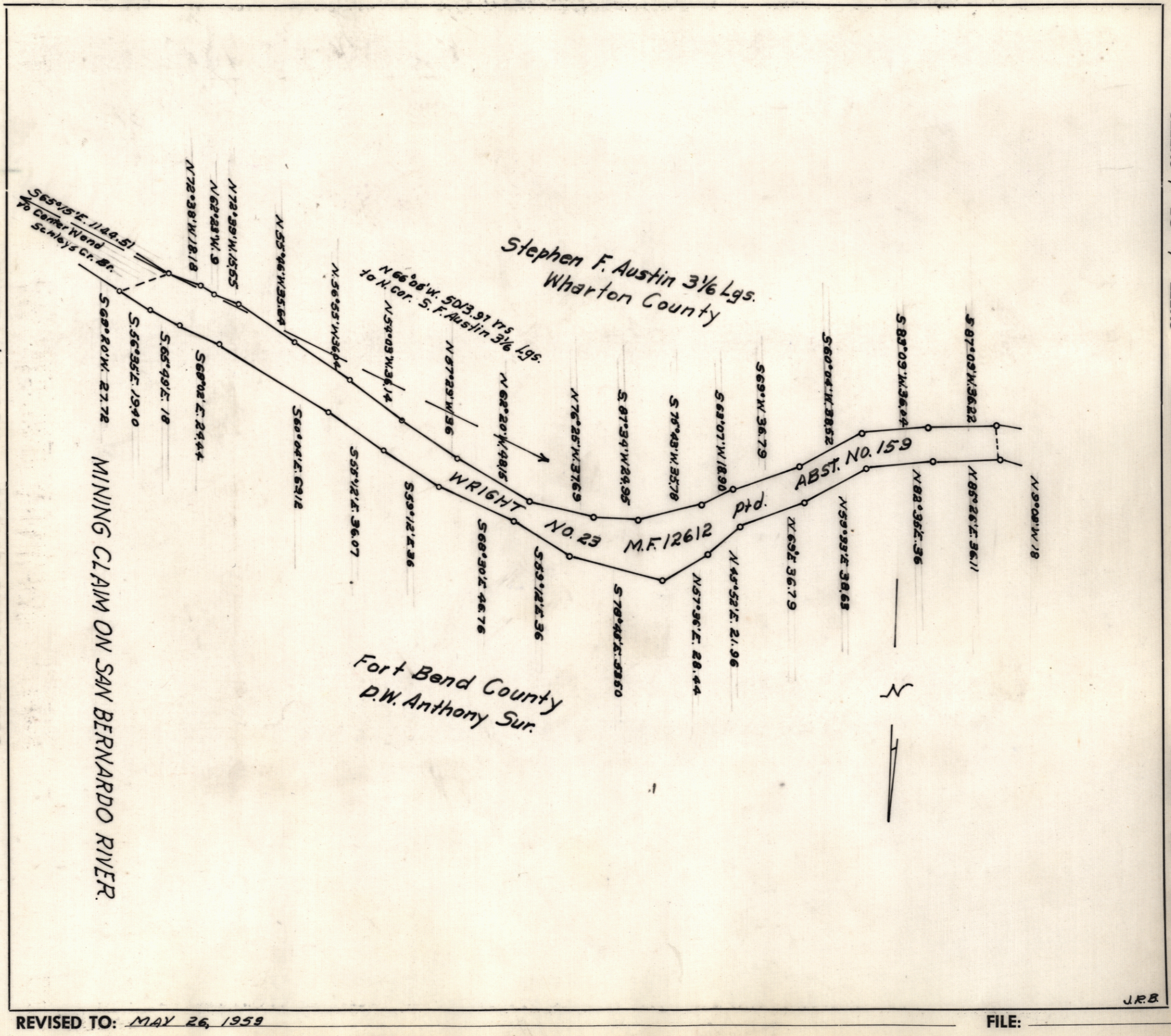

SCALE: 1 INCH = 54 VARAS

REVISED TO: MAY 26, 1959 FILE: _____

FORFEITED

CLASSIFICATION: _____ COUNTY: Brewster ABSTRACT NO. 6421

GENERAL LAND OFFICE — AUSTIN, TEXAS

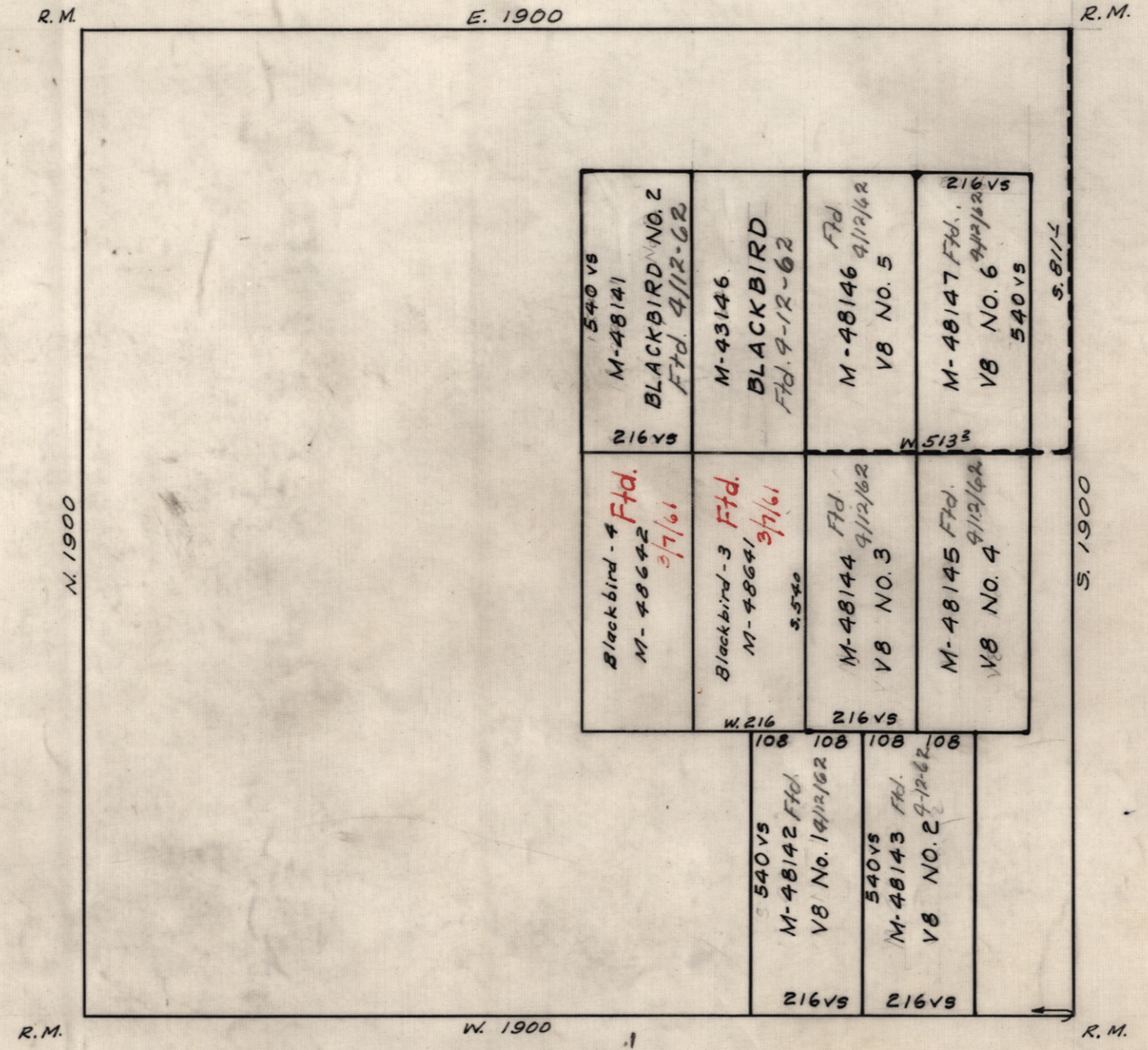

Sec. 32, Blk. G5, D. & W. Ry. Co.

Sur. June 4, 1881 by. J. T. Gano - ptd

SHEET 1 OF 1 SHEETS

SCALE: 1 INCH = 300 VARAS

REVISED TO: 1-29-58

FILE: 118890

R.B. - H.F.