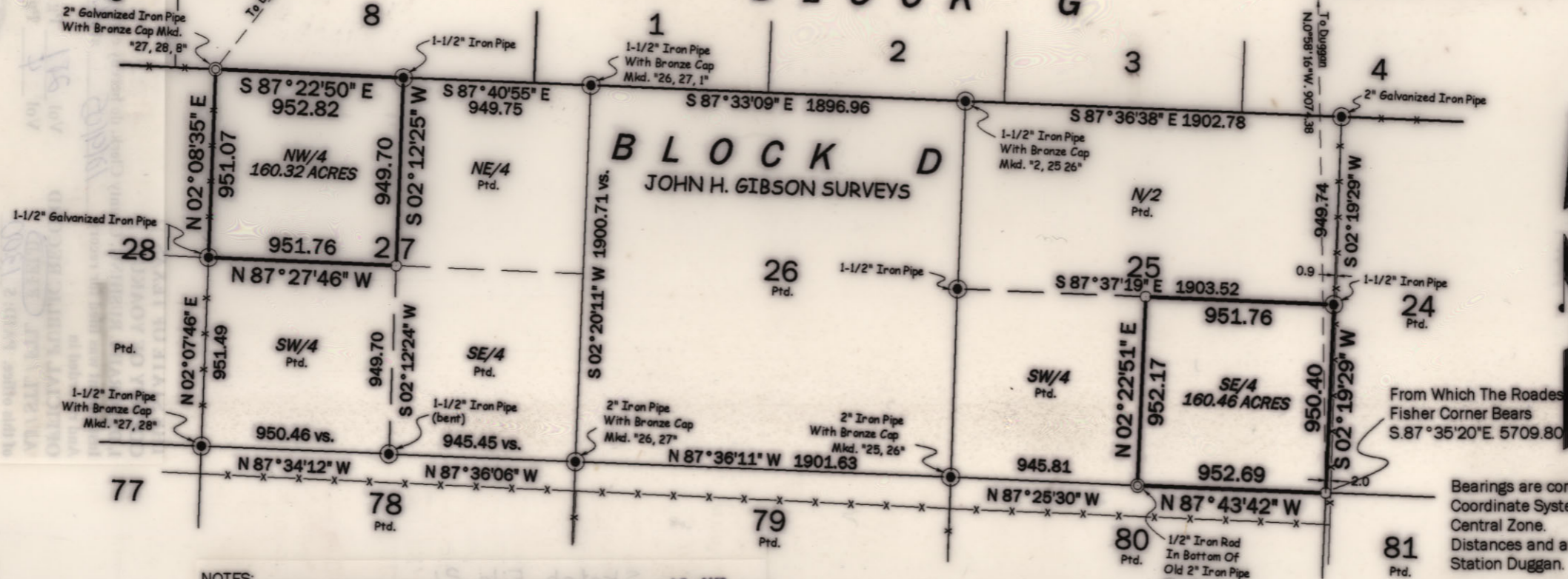


SURVEYS FOR PATENTS OF
THE SE/4 OF SECTION 25 AND THE NW/4 OF SECTION 27
BLOCK D, JOHN H. GIBSON SURVEY
YOAKUM COUNTY, TEXAS
DATE OF SURVEY: NOVEMBER 8, 2005

NGS STATION DUGGAN
X: 251,077.93 vrs
Y: 2,603,789.26 vrs
Theta = -2°16'24"
Comb Scale: 99972381

PUBLIC SCHOOL LAND
BLOCK 9

PUBLIC SCHOOL LAND
BLOCK G



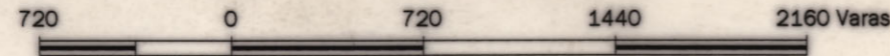
Bearings are compared to the Texas
Coordinate System of 1983, North
Central Zone.
Distances and area are true at NGS
Station Duggan.

NOTES:

- 1) Original surveys made for John H. Gibson, Contractor, under an act to improve the navigation of Oyster Creek, Bernard and Caney, approved March 15, 1875. Surveys made by Walter S. Jones, Deputy Surveyor Young Land District, in June 1880. Approved and Filed by J.H. Kemble, District Surveyor Young Land District.
- 2) The monument recognized for the "Roades Fisher Corner" has been destroyed due to reconstruction of State F.M. Highway 1788. Terry County Sketch File No. 17 has a map by Sylvan Sanders, State Surveyor, showing Latitude and Longitude of the "Roades Fisher Corner".
- 3) A.L. Harris calls for 2" pipes, we have found that can be inside or outside diameter within same set of field notes. This finding holds true for many retracements of Harris that this Surveyor has performed.

- = Corner Found On This Survey
- ◎ = Corner Found On This Survey And Accepted
- = 1" Iron Pipe With Aluminum Cap Marked "WHERE ON EARTH RPLS 4983 TEXAS LSLs" Set On This Survey
- x-x- = Fence

WHERE ON EARTH
MAPPING & SURVEYING
P.O. BOX 602
ANDREWS, TEXAS 79714
Project No. 1147



I, Michel J. Newton, Licensed State Land Surveyor of Andrews County, Texas, hereby certify that this plat correctly represents an actual survey made by me upon the ground.
Michel J. Newton
Michel J. Newton, Licensed State Land Surveyor

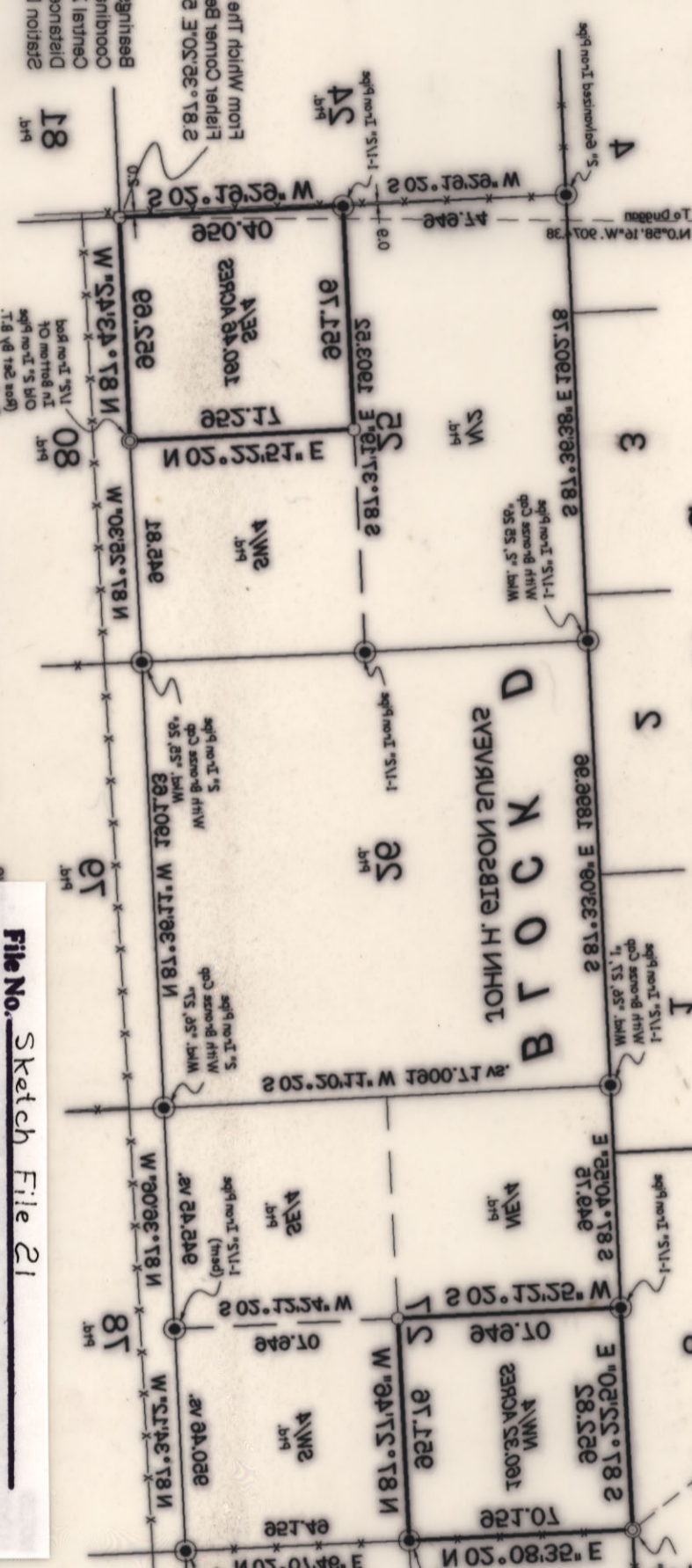


Countdown



Bestag are comp...
From Which The Rose...
Fisher Corner Be...
287°32'50"E 2708.80

FOR STIPULATED FOR SURVIVAL
SECTION 29 OF A WH ENT DIA SE IONTS 22 FO AVE ENT
BLOCK G
YORK COUNTY, TEXAS
SECTION 29 OF A WH ENT DIA SE IONTS 22 FO AVE ENT
BLOCK G
YORK COUNTY, TEXAS



INVESTED...
1957...
1958...
1959...
1960...
1961...
1962...
1963...
1964...
1965...
1966...
1967...
1968...
1969...
1970...
1971...
1972...
1973...
1974...
1975...
1976...
1977...
1978...
1979...
1980...
1981...
1982...
1983...
1984...
1985...
1986...
1987...
1988...
1989...
1990...
1991...
1992...
1993...
1994...
1995...
1996...
1997...
1998...
1999...
2000...
2001...
2002...
2003...
2004...
2005...
2006...
2007...
2008...
2009...
2010...

swath...
192587042828

WHERE...
1888L

044L 05T 0

File No. Sketch File 21
YOAKUM County
Date Filed: April 25, 2006
By Jerry E. Patterson, Commissioner
Douglas Howard

HTP...
192587042828

THE STATE OF TEXAS }
COUNTY OF YOAKUM }
I, DEBORAH L RUSHING, County Clerk, do hereby certify that this
Instrument was filed for record 12/9/05 at 11:15 A.M.
And recorded in
OFFICIAL PUBLIC RECORD Vol 251 Pg 376
AJ / STL / FTL (FIELD) Vol 4 Pg 115
of this office. PAID: \$ 1300

WITNESS MY HAND AND SEAL
By [Signature]

