

LOCATION MAP
N.T.S.

TRACT II
CALLED 46.349 AC
U.S. DISTRICT COURT
SOUTHERN DISTRICT OF TEXAS
CIVIL ACTION NO. C-97-83
DOC# 1998021682, O.R.N.C.T.
CLERK'S FILE NO. 462380, R.P.R.S.P.C.T.
(UNITED STATES OF AMERICA)

- NOTES:
1. BEARING AND COORDINATES ARE SURFACE AND BASED ON TEXAS STATE PLANE COORDINATE SYSTEM, SOUTH ZONE (NAD 83) AND REFERENCED TO TEXAS DEPARTMENT OF TRANSPORTATION MONUMENT DESIGNATED "S2050145".
 2. SHORELINE LOCATED AT MEAN HIGH WATER WAS DETERMINED FROM COOPERATIVE BASE NETWORK CONTROL STATION, LOCATED AT U.S. NAVAL HOME PORT INGLESIDE, STATION DESIGNATION "NOAA 87752831". ELEVATIONS DETERMINED FROM NATIONAL GEODETIC SURVEY MONUMENT "7805", ELEVATION 8.08 (NAVD 88).
 3. ALL SHORELINE DISTANCES ARE IN VARAS WITH FEET IN PARENTHESES.
 4. THIS SURVEY WAS PERFORMED IN ACCORDANCE WITH SECTION 33.136, NATURAL RESOURCES CODE, FOR THE PURPOSE OF EVIDENCING THE LOCATION OF THE SHORELINE IN THE AREA DEPICTED IN THIS SURVEY AS THAT SHORELINE EXISTED BEFORE COMMENCEMENT OF EROSION RESPONSE ACTIVITY, AS REQUIRED BY CHAPTER 33, NATURAL RESOURCES CODE. THE LINE DEPICTED ON THIS SURVEY FIXES THE SHORELINE FOR THE PURPOSE OF LOCATING A SHORELINE BOUNDARY, SUBJECT TO MOVEMENT LAND WARD AS PROVIDED BY SECTION 33.136, NATURAL RESOURCES CODE.

LITTORAL OWNER: UNITED STATES OF AMERICA,
DEPARTMENT OF THE NAVY

TRACT 4
CORPUS CHRISTI
SUBMERGED LAND TRACTS

INGLESIDE COVE

TRACT 5
CORPUS CHRISTI
SUBMERGED LAND TRACTS

TRACT 1
CALLED 105.477 AC
U.S. DISTRICT COURT SOUTHERN DISTRICT OF TEXAS
CIVIL ACTION NO. C-97-83
DOC# 1998021682, O.R.N.C.T.
CLERK'S FILE NO. 462380, R.P.R.S.P.C.T.
(UNITED STATES OF AMERICA)

TEXAS GENERAL LAND OFFICE
Art. 33.136, Natural Resources Code
COUNTY SAN PATRICK, SK. NO. 2
File Date 1/2/2003 by D.J.H.
See NRC Art. 33.136 Report No. 1

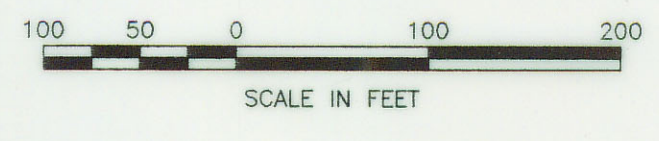
I, George M. Pyle, LICENSED STATE LAND SURVEYOR, do hereby certify that the foregoing shoreline and boundary survey was made by me on the ground and that the limits, boundary and corners, natural and artificial are as described hereon.
George M. Pyle 1-06-03
George M. Pyle, R.P.L.S. #1258 L.P.L.S.

SHORELINE SURVEY OF

A PORTION OF THE SHORELINE OF CORPUS CHRISTI BAY ALONG THAT CERTAIN 46.349 ACRE TRACT OF LAND DESIGNATED AS TRACT II AND DESCRIBED IN FINAL JUDGMENT OF THE UNITED STATES DISTRICT COURT FOR THE SOUTHERN DISTRICT OF TEXAS, CIVIL ACTION NO. C-97-83, AND RECORDED IN DOCUMENT NO. 1998021682, OF THE OFFICIAL RECORDS OF NUECES COUNTY, TEXAS, AND CLERK'S FILE NO. 462380, OF THE REAL PROPERTY RECORDS OF SAN PATRICK COUNTY, TEXAS.

SCALE: 1" = 100'
DATE: JANUARY 6, 2003

P PYLE & ASSOCIATES, INC.
PROFESSIONAL LAND SURVEYORS
5262 SOUTH STAPLES ST., SUITE 350A
CORPUS CHRISTI, TEXAS 78411
PHONE # (361) 983-8181
FAX # (361) 985-0987



Pyle & Associates, Inc.

January 6, 2003

David Dewhurst, Commissioner
General Land Office
1700 North Congress Ave, Room 812
Austin, TX 78701

Attention: Ben Thomson, Director of Surveying

Dear Ben:

I am herewith submitting a shoreline survey of a portion of the shoreline of Corpus Christi Bay along that certain 46.349 acre tract of land designated as Tract II and described in final judgment of the United States District Court for the Southern District of Texas, Civil Action No. C-97-83, and recorded in Document No. 1998021682, of the Official Records of Nueces County, Texas, and Clerk's File No. 462380, of the Real Property Records of San Patricio County, Texas. The littoral owner is the United States Navy.

The United States Navy is planning shoreline protection/habitat restoration work along the surveyed strip.

I am enclosing the following Lanmon Aerial Photos: No. 3668-6, dated 12-08-68 on a scale of 1" = 400' ±; No. 0197, dated 1-09-97 on a scale of 1" = 400' ± and No. 17702-1, dated

10-04-02 on a scale of 1" = 400' ±. The shoreline boundary has been delineated on a print of each photo.

File No. NRC Art. 33.136 ^{Sketch 2} Report ¹

San Patricio County

See NRC Art. 33.136 sketch 2, flattened

Date Filed: 1/21/2003

Jerry Patterson, Commissioner

By Douglas Howard

See NRC Art. 33.136 sketch.

Signed: _____

George M. Pyle
R.P.L.S. # 1258 - L.S.L.S.

8961



File No. NRC Art. 33.136 Report 1 Sketch 2

San Patricio County

See NRC Art. 33.136 ^{Sketch} Report 2 flattened

Date Filed: 1/21/2003

Jerry Patterson, Commissioner

By Douglas Howard

© LANMON AERIAL PHOTO
Corpus Christi, Texas

1968

GENERAL LAND OFFICE

JAN 08 2003

RECEIVED

© ALL RIGHTS RESERVED ©

• LANMON AERIAL
PHOTOGRAPHY INC.
318 International Dr
Corpus Christi, TX 78406
(361) 285-1120

Date. 12-8-68

Scale. 1" = 400' ±

3668-6

L661



File No. NRC Art. 33.136 Report 4 Sketch 2

San Patricio County

see NRC Art. 33.136 Sketch 2, flattened

Date Filed: 1/21/2003

Jerry Patterson, Commissioner

By Douglas Howard

GENERAL LAND OFFICE

JAN 8 8 2003

RECEIVED

GENERAL LAND OFFICE

JAN 8 8 2003

RECEIVED

© ALL RIGHTS RESERVED ©

• LANMON AERIAL •
PHOTOGRAPHY, INC.
318 International Dr
Corpus Christi, TX 78406
(361) 289-1120

Date: 1-9-97

Scale: 1" = 400' ±

0197



© CANNON AERIAL PHOTO
Corpus Christi, Texas

2002

File No. NRC Art. 33.136 ^{Sketch 2} Report ~~I~~
San Patricio Co.
See NRC Art. 33.136 Sketch 2, flattened
Date Filed: 1/21/2003
By Jerry Patterson, Commissioner
Douglas Howard

© ALL RIGHTS RESERVED ©

LANMON AERIAL
PHOTOGRAPHY INC.
3101 National Dr
Corpus Christi, TX 78403
(361) 209-1120


Date: 10-4-02
Scale: 1" = 400'

17702-1

RECEIVED

JAN 08 2003

GENERAL LAND OFFICE



NSI - DeGauss Facility
Ingleside Cove @ Kinney Bayou
1968

MEAN HIGH WATER LINE LOCATED ON
CONTOUR ELEVATION 1.15 FEET (NAVD 88).



File No. Sketch 2
NRC Art. 33.136 Report 1

San Patricio County

See NRC Art. 33.136 Sketch 2, flattened

Date Filed: 1/21/2003

Jerry Patterson, Commissioner

By Douglas Howard




NSI - DeGauss Facility
Ingleside Cove @ Kinney Bayou
2002

MEAN HIGH WATER LINE LOCATED ON
CONTOUR ELEVATION 1.15 FEET (NAVD 88).



File No. Sketch 2
NRC Art. 33.136 Report 1
San Patricio County
See NRC Art. 33.136 sketch 2, flattened
Date Filed: 1/21/2003

Jerry Patterson, Commissioner
By Douglas Howard



NSJ - DeGauss Facility
Ingleside Cove @ Kinney Bayou
1997

MEAN HIGH WATER LINE LOCATED ON
CONTOUR ELEVATION 1.15 FEET (NAVD 86).



File No. Sketch 2
NRC Art. 33.136 Report 1

San Patricio County

See NRC Art. 33.136 Sketch 2 flattened

Date Filed: 1/21/2003

Jerry Patterson, Commissioner

By Douglas Howard