This is to certify that I have this day received from Robert Henry Esqr one register book in which has been recorded thirty five surveys made in 1826 mostly by Wm Wheat land lying and situate in Leftwicks grant as also the names of 128 applicants for land in said grant; and I give this certificate in order that the said Henry may receive due compensation for his time and trouble in bringing the said register to this place.

General Land office
City of Houston Nov 20th 1837
A Copy

John P. Borden
Com. G. L. office

Copy of Certificate
to
Robt Henry Esqr

Received in Genl Land Office
May 24th 1841

M P Woodhouse
chf clk

279
100
379
129
508

279
129
408
100
508.

Book of Record in which is noted all the entries and surveys made by the Texas association, in Leftwich Grant.

Received in Genl. Land Office

May 24th 1841

M P Woodhouse

Chf Clerk

Nashville Colony

W H Steele Comr

List of Deeds Received from William H. Steele Comp. of the Nashville Colony January 14th 1836.

A
B
C
D
E
F
G
H

Allen Samuel S. X
Allen George. X
Anderson David X
Alexander Daniel X
Anglin Elisha X
Anderson Harriette X — 6

6

Bowman Margrete C.
Barron John M. X
Barron Thos H. X Labor
Barron Thos H. X
Baylas Daniel E. X
Berryman Wm X
Brooks Wm
Bates Seth H. X Labor
Bates Seth H. X
Byrd Thomas X
Boyd John X
Burdgess John X
~~Buffington Anderson~~ X
Boran Nancy X — 14

13

Dannel Napolian X
Dennis James
Dunn James X
Davidson Robert X
Day James X — 5

5

4 25

Carr John P. X
Childress Golsby X
Cunningham Colvin X
Clary Henry X
Childs L. L. X
Chapman Geo W. X
Campbell D. H. X
Campbell D. W. X
Curtis Charles X
Cantuno Jesus X
Carlul Maria Josefa X
Cox Wm W. R X
Cox Geo W. X
Cook Wm X
Crouch Isaac X
Connell Matilda F. X
Carter Wily X
Chance Nancy X
Curry Thomas X
Cole Mary X
Cole Mary X Labor
Caryell James X
Cruthers Ewing X
Curry David X
Cunningham Mary X
Childress John X
Courtney Jeremiah X
Campbell Walter X
Campbell Nathaniel X
Colmenar R. M. X
Covington Hays X
Conception Charly X
~~Cribbs Gilbert~~ X
Cowito X

34

Davis Brinkly X
Darnell Ansell X
Dwight G. F. X
Deasantes Fernando X
Debora Pedro X
Dellard William X
Duggins Alexander X
Dunn Mathew X
Dunn Andrew X
Daughterty George X — 44

10

Easton Harmon S. X
Edwards Monroe X
Eason Ashly S. X
Elam Rains X
Easley John X
Eldridge Thos. X
Emmons C.B. X
Earth Geo B. X
Eaton Richard. X
Eaton Stephen H. X
Eaton Richard. X — 11

11

Fisher John X
Fisher Reuben X
French Joseph X
Fisk Greenleif X
Fisher William X
Frost Samuel X
Farly M. X
Faulkenburg David X
Frost Robert B. X
Frier D.B. X Seagen
Folks Abigail X
Fulchin John X
Frost Samuel. X
Fullitow Henry X
Fisher James. X
Frier D.B. X
Fisher Jobe X — 17

17

5 28

Gholson Albert G. X
Galleher David X
Gafford Clardy. X
Gibbin Wm F. X Fitzgellins
Gafford John X
Graves Thos A. X
Garrett Wm X
Gohlson Saml. X
Graham John M. X Labor
Griffin Moses. X
Gohlson Saml.
Gafford Jefferson. X
Gafford Stephen X
Graham J. M. X

14

14

Hensly Charles X —
Hensly A.J. X
Hansly Sarah X one Seagen
Hansly Sarah X one Labor
Harris W.E. X
Henry Robert X Labor
Hanna Jesse X
Harmon John X
Hall James X
Harman Saml. X
Herrald Dennis X
Hardin Ennis X
Head James A. X
Harland Isaiah X
Hood J.L. X
Henry Robert. X
Henry Hugh X
Hawkins Wm J. X
Hadley Joshua. X
Harman E Dr X — 20

20

34

E
F
G
H
I
J
K
L
M

Jones Joseph P. X — 1

Kenney Samuel X
Kenny Thos X — 2

Law Garrett X
Lyman Warren X
Loyd P. L. X
Lewis Wm W. X
Loomis Lewis X — 5

Montgomery Edly X
Mamp Shadrick X
McFarlen Wm X
McGarry E. X
Moore Saml X
Mumford David X
Monroe Daniel X
Moore Lewis X
Mumford Jesse X
McClain Wm X
Marlin Wm X
Marlin John X
Mackey Thos X
Moss Wm L. X
Monroe Daniel X Labor
Moss H Wm X
Montgomery John X
Moore Rebecca X
Moore Morris X
Moffett Robert X
Madison George X
McLaughlin James X
Montgomery Andrew X
Montgomery Andrew X
Mathews Ch M. X
McCoy J. S. X
Mayhew Frances X
McGreen J. L. X
McGreen Wm A. X
McLaughlin
McLennan Neil X
McGarry Bridgette X
Morgan G. W. X
Morgan Geo X
Martes L. — 35 141

35

I all 279

I
J
K
L
M

6 8 35

Novell Hardin X
Neille Wm. C.
Neille Wm. X
Neebling Fridrick X
Needam John X
Nelson Samuel X — 6

6

Powell Jam X
Peterson Neils X
Punchard H & L. X
Powell Archabald X
Parker J. W. X
Parker S. M. X
Prickett Jacob X
Perry H E. X
Punchard Wm. X
Plummer S. M. X
Pillows Sarah X
Purdam Henry. X
Purdam Henry. X Labor
Peterson Wm X
Pierson J. G. W. X
Pierson J. H. X
Price Mary. X
Perry A. G. X
Perry Orvil X
Parker W. S. X — 20

20

Owens David H. — 1

1

NOPQ

26

Robertson Joel W. X
Robertson Neal K. X
Robertson J. R. X
Robertson Geo. X
Reed Wilson X
Reed Michil X
Robertson Baldwin X
Rubele Fieldin X
Reed Jefferson X
Reed Wm. X
Robertson Daniel X (Heirs)
Reed James. X
Reed Henry X
Rainey Clemont X
Robertson Levine X
Rutherford Joseph X
Robertson E. P. C.
Robertson E. L. — 18

18

Smithson John P. X
Smith Erastus X 1 Leager
Smith Erastus X 1/4
Sanders Uriah X
Smithwick N.
Smith Saml. X
Smith Alvin X
Smith S. C. X
Slatter N. X
Seward Saml X
Stut J. S. X
Solomon Pedrick X
Seal Eli X
Smith Sion X
Seal C. C. X
Smith John D. X John D Smith Labor X
Smith Joshua G. X
Smith John H.
Stubbing C. B. X
Swain Wm. L. X
Shackelford M. B. X
Sparks Wm. C. X
Smith Niles L. X
Sessam Michil X
Smithwick N. X
Stevens M. M. X
Spurgeon Wm. X — 27

27

Tucke John
Terman Peremiah X
Taylor Levi X
Thompson Alex X
Tucke John X
Tylor A. S. X
Tatum Edward. X — 7

7

R
S
T
U

8

18

34

Vasquez Juan X
Valdes M M X — 2
2

White S W. X
Warnock J. P. X
Wilhelm Sarah X
Walker S. X
Waugh John X
Webb Thos R. X
Whitker Alex. X
Whelock G. R. X
Whelock E. L. R. X
Welch Wm. X
Wilson Wm. C. X
Whitside J. J. X
Wickson B. X
Webb Joseph X
Webb Jesse X
Webb A. J. X
Webb J. B. X
Webb J. D. X
Webb J. D. X Labor
Whooton Thos J. X
Woodford Wm. X
Walker Wm H. X
Whelock Amos X
Wood Reuben X
Wright D. X — 25
25

Young Wm X
Young Jarrow X — 2
2

In all 282

V
W
X
Y
Z

David C. Waters locates & appropriates leagues 27th of the leagues to be surveyed on the East Bank of the big Brassos River & in the lands reserved from present location by any stockholder unless he owns a full share of the original stock. David C. Waters being the owner of the Shale of Share No. 32. makes the above location on certificate No. 1 of Share No. 32 of the original stock in the Texas association.

Given under my hand in Leftwichs Colony 1st Feby 1826

Felix Robertson Commissioner

2 James Overton locates & Appropriates league 28
2 on the East Bank of the big Brazos River in the
lands reserved from prior location except by
Stockholders owning a Whole Share of the Stock in
the Texas Association. James Overton being the owner
of the Whole of Share No 66. makes the above location
on certificate No. 1 of Share No. 66. Given under
my hand this 1st. Feby 1826

Field Robertson Commissioner

C. G. Olmstead locates & appropriates league 29 on the East Bank of the big Brassos & in the lands reserved from present location except by stockholders owning an Shole share of the original stock in the Texas association. C. G. Ormstead being the owner of the Shole of share No. 45 makes the above location on certificate No. 1 of share No. 45. Given under my hand this 1st Feby 1826.

Felix Robertson Commissioner

4 I Felix Robertson locates league 30 on the East
bank of the big Brazos River in the boundaries
from location except by owners of a Shole thos
of the Stable in the Texas Association. I Felix Robertson
being the owner of the Shole of those No. 6 makes
the above location on certificate No. 1 of those 6ts
Given under my hand 1st Feby. 1826.

Felix Robertson Commissioner

Sterling C. Robertson locates & appropriates league No. 31 on the East Bank of the big Brazos River in the lands reserved from location except by owners of a Sole share of the stock in the Texas Association. Sterling C. Robertson being the owner of the Sole of share 42 makes the above location on certificate No. 4 of share No. 42 Given under my hand this 1st Feby. 1826.

Felix Robertson Commissioner

180

Plotted by a Scale of
1000 Bars to an Inch



League No 2.

Felix Robertson
4266 ⅔
Acres.

West 10162/3 Bars.

East 9037½ Bars.

The League of Land represented by the subjoined plat & certificate is located & appropriated by Felix Robertson as owner of certificate No. 2 of share No. 6 of the original stock of the Texas Association.
Given under my hand 17th March 1826
Felix Robertson. Commissioner

State of Cohuila & Texas
Leftwichs Grant.

I have Surveyed for Felix Robertson, Four Thousand Two Hundred Sixty Six, and two fourth acres of land, lying in Leftwichs Grant on the Brazos River. Beginning at a Hackberry ~~Barnes~~ Barnes Overtons North West corner of League No 1. at the same being marked No 2. Thence up the River Brazos with its meandrys as follows. N. 15° E. 610. bars. N. 18° E 520. bars N 28½° E 300 bars N 39½ E. 140 Bars. N. 48 E. 160 Bars. N. 53 E. 200 bars. N. 43½ E. 230 bars N 23½ E. 200 bars. N 11 E. 210. bars. N. 285 bars to a Large Elm marked ~~+~~ League No 3rd Thence East — 9037½ bars to a Stake, Thence South 2500 bars to a Stake. Thence West 10162½ bars to the Beginning.

Surveyed 17th February 1826.

William Weakley DS

Enos Pilkington
Stephen Hamby

Plotted by a Scale of 1000. Bars to an Inch.

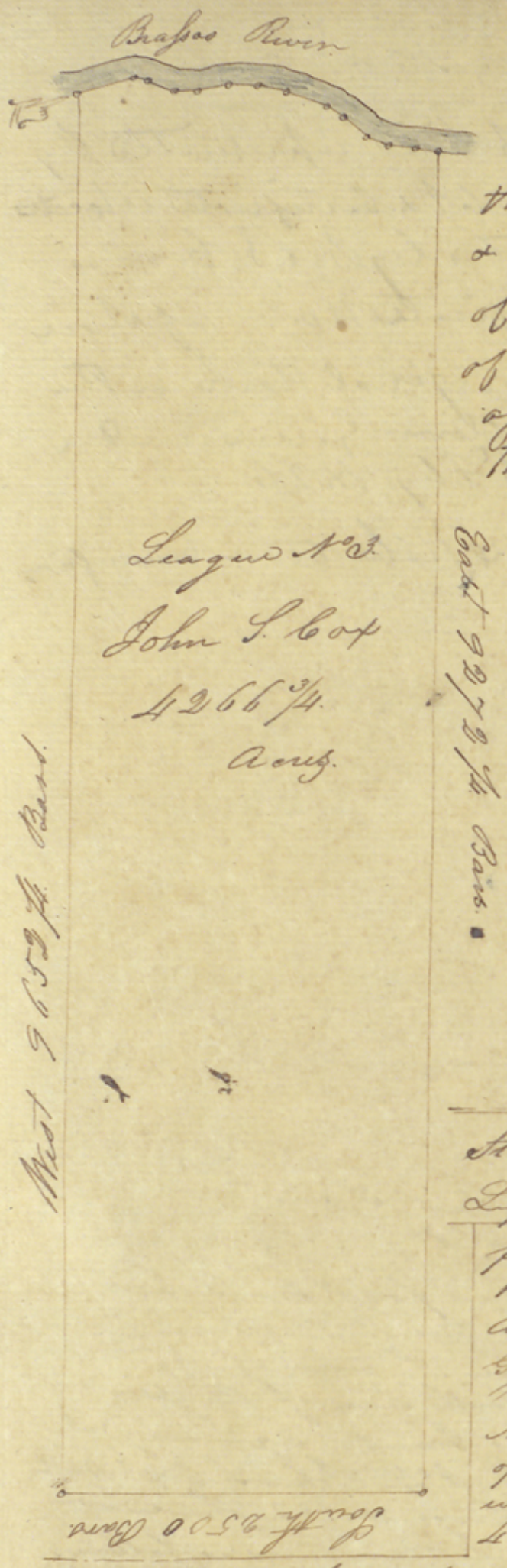

The league of land represented by the annexed plat & certificate is located & appropriated by John S. Cox as owner of certificate No. of shore No. of the original stock in the Texas association. Given under my hand this 18th Feby 1826.

Felix Robertson Commissioner

State of Cohula & Texas.
Leftwiches Grant.

I have Surveyed for John S. Cox Four Thousand two Hundred Sixty six and three fourth Acres of land, lying in Leftwiches Grant on the North side of Brassos River, Beginning at a large Elm Marked No 3. Felix Robertson's North West corner of League No 2. Thence up the River Bearing with its meanders as follows, N. 14 W. 400 bars. N 10 1/2 E. 100 bars. N 20 E. 190 bars N 2 1/2 W. 170 bars. N 10 1/2 W. 220 bars. North 200 bars N 11 1/2 E. 190 bars N 18 E. 290 bars. N 36 E. 130 bars. N 39 1/2 E. 210 bars N 19 E. 150 bars N 5 1/2 E. 190 bars N 8 E. 140: bars. to an Ash Marked No 4. Thence East 9272 1/4 bars to a Stake Thence South 2500 bars to a Stake, thence West 9652 1/4 bars to the Beginning. —

Enos Pipkin } S.C.C.
Stephen Hann }

Surveyed February 18th 1826.

William Weakley D.S.

10

Plotted by a scale of
1000. Vars to an Inch.



The league of land represented by the annexed plat & certificate is located and appropriated by Jno. S. Cox as owner of certificate No. of Nov No. of the original Stock in the Texas Association. Given under my hand this 18th Feby. 1826

Felix Robertson Commissioner

League No 4.
John S. Cox.
4266 3/4.
Acres

Meas 9724 3/4 Vars

East 10974 3/4 Vars

State of Coahuila & Texas
Left wiches Grant.

I have Surveyed for John S Cox Four thousand two Hundred & Sixty six and three fourth Acres of land lying on the South side of Brazos River Left wiches Grant, Beginning at an Ash marked No 4. John S Cox's North west corner of League No 3. Thence up the River with its meanders as follows, N 20° E. 300 vars. N 70 1/2 E. 90 vars N 71 1/2 E. 110 vars N 81 1/2 E. 140 vars. N 82 E. 80 vars N 63 1/2 E. 150 vars. N 32 E. 160 vars N 13 1/2 E. 110 vars N 2 1/2 W. 160 vars. N 23 W. 200 vars N 27 W. 220 vars. N 19 1/2 W. 260 vars. N 34 W. 280 vars N 49 W 110 vars N 56 W. 160 vars N 65 W. 260 vars N 68 1/2 W. 220 vars N 58 W 200 vars N 56 1/2 W. 230 vars N 50 1/2 W. 240 vars N 17 W. 40 vars to a Honey Locust marked No 5 Thence East 10974 3/4 vars to a Stake, Thence South 9500 vars to a Stake, thence West 9724 3/4 vars to the Beginning. Surveyed February 18th 1826.

William Weakley Dy

Plotted by a Scale of
1000 Bars to an Inch

10 A



The league of land represented by the annexed plat & certificate is located and appropriated by Robert Armstrong as owner of Certificate No. 5 of shore No. 6 of the original stock in the Texas association. Given under my hand this 19th Feby 1826.

Felix Robertson Commissioner

League No. 5
Robert Armstrong
4266 3/4
Acres.

East 11856 3/4 Bars

Best 8131 3/4 Bars

State of Cohula & Texas.
Leftwiches Grant.

I have Surveyed for Robert Armstrong Four thousand two Hundred Sixty Six and three fourth acres of land, lying on the North side of Brassos River Leftwiches Grant. Beginning at a Honey Locust Marked No. 5 John S. Cox's North West Corner of League No. 4. Thence up the River with its meanders as follows, N. 43° W. 230 bars. N 81 1/2 W. 460 bars N 21 W. 140 bars. N 1 W. 530 bars N 30 W. 27[illegible] bars. N 77 1/2 W. 460 bars. N 69 1/2 W. 260 bars N 11 W. 70 bars. N 5 1/2 W. 260 bars N 24 W. [illegible] bars. N 51 W. 250 bars. N 79 W 200 bars S [illegible] W. 150 bars. S 87 W. 580 bars. N 79 W 13[illegible] bars N 70 1/2 W. 470 bars. N 49 1/2 W. 510 bars to a Red Haw marked No 6. Thence East 11856 3/4 Bars to a Stake, thence South 2500 Bars to a Stake, thence West 8131 3/4 Bars to the Beginning. Surveyed February 19th 182[illegible]

South 2500 Bars

William Weakley

Enos Pipkin
&
Stephen Hare } S, C, C,

21

Scale by a Scale of
1000. Vara to an Inch

10B



The league of land represented by the annexed Plat & certificate is located and appropriated by Livingston G. Riddle owner of Certificate No 1 of three hundred & sixty three original Issued by the Texas Association Given under my hand this 19th day of July 1826.

Felix Robertson Commissioner

State of Coahuila & Texas
Leftwiches Grant.

I have Surveyed for Livingston G. Riddle Four thousand two Hundred Sixty Six and three fourth Acres of Land lying on the South side of Brazos River Leftwiches Grant Beginning at a Red Haw marked No 6. Robert Armstrongs South West Corner of League No 5. Thence up the River with its Meanders as follows. N 45° W 260 bars N 38 W 220 bars N 22 W 100 bars N 11 W 270 bars N 9½ W 60 bars N 19½ W 50 bars N 24¾ W 150 bars N 43 W 140 bars N 59¾ W 300 bars N 25½ E 180 bars N 55½ E 500 bars N 58½ E 450 bars N 39 E 210 bars N 40½ E 420 bars N 45 E 120 bars to a Locust Marked No 7. Thence East 8849 ¾ Bars to a Stake, thence South 2500 Bars to a Stake thence West 9324 ¾ bars to the Beginning Surveyed February 19th 1826.

William Wakely Dy.

Enos Pipkin
Stephen Hand } A. L. C.

10C

Plotted by a Scale of
1000 Bars to an Inch.



The league of land represented by the subjoined plot & certificate is located and appropriated by William Weakley as owner of certificate No. 7 of Share No. 37 of the original stock in the Texas association given under my hand this 20th Feby. 1826.

Felix Robertson Commissioner

League No 7.
William Weakley
4266 3/4
Acres

East 9931 3/4 Bars

State of Cohula & Texas
Leftwiches Grant

I Have Surveyed for William Weakley Four thousand two hundred Sixty Six and three fourth acres of land, lying on the North side of the Brassos River Leftwiches Grant. Beginning at a Locus marked No 7. Livingston S. Criddles North West corner of League No 6. Thence up the River with its meanders as follows N 45° E. 270 bars. N 52 E. 140 bars. N 38 E. 500 bars. N 33 E. 150 bars. N 9½ E. 200 bars. N 10½ W. 410 bars. N 15½ W. 320 bars. N 36 W. 620 bars. N 23½ W. 280 bars to an Ash marked No 8, Thence East 9931 3/4 bars to a Stake, thence South 2500 bars to a Stake thence West 10011 3/4 Bars to the Beginning —

South 2500 Bars

Surveyed February 20th 1826.

William Weakley

Enos Pipkin
&
Stephen Ham } S.C.C.

22

10D

Plotted by a Scale of
1000 Bars to an Inch.



The League of Land represented by the annexed Plat & certificate is located & appropriated by Enos Ripkin, as owner of Certificate No. 8 of Shore No. 31 of the original stock in the Texas Association Given under my hand this 20th. Feby. 1826

Elis Robertson Commissioner

League No 8
Enos Ripkin
4366 ⅔
Acres.

East 10405 ⅓ Bars.

West 5021 ⅓ Bars.

State of Cohuila & Texas
Leftwiches Grant.

I have Surveyed for Enos Ripkin Four thousand two hundred Sixty Six and three fourth acres of Land, lying on the North side of Brazos River, Leftwiches Grant. Beginning at an Ash marked No 8 & William Weakley's North West corner of League No 7. Thence up the River with its meanders as follows. N 18½ W. 170 bars N 12½ W. 170 bars N 30 W. 280 bars N 32½ W. 340 bars N 46 W 400 bars N 56 W 140 bars N 71 W 250 bars N 85½ W. 200 bars S 80 W 100 bars S 63 W 730 bars S 57 W. S 40 bars S 32½ W. 110 bars S 5 W 220 bars S 3. E 220 bars S 9½ W 790 bars S 21½ E. 400 bars S 43 E. 90 bars S 56 E. 120 Bars. to an Elm marked No 9. Thence East 10405 ⅓ bars to a Stake, thence South 2500 bars to a Stake, thence West 8040 ¾ bars to the Beginning.

Surveyed 8 February 20th 1826.

William Weakley DS

Enos Ripkin
Stephen Hann

Ploted by a Scale of 1000 Bars to an Inch



The league of land represented by the annexed plat & certificate is located & appropriated by Richard Graves as owner of certificate no. of shore No. 6 of the original stock in the Texas association. Given under my hand 25th Feby 1826

Felix Robertson Commissioner

State of Cohula & Texas
Leftwiches Grant

I Have Surveyed for Richard Graves Four thousand two Hundred Sixty Six and three fourth Acres of land, lying on the North side of Brassos River Leftwiches Grant. Beginning at an Elm Marked No 13. of Andrew Roane's North West corner of league No 12 thence up the River with its meanders as follows. N 7° E. 140 bars. N 10 1/2 W. 270 bars. N 4 1/2 E. 290 bars N. 10 1/2 East 250 bars N 19 1/2 E. 230 bars N 26 1/2 E. 170 bars N 33 E. 100 bars N. 41 E. 150 bars. N 22 1/2 E. 80 bars. N 2 W. 150 bars N 42 1/2 E. 150 bars. N 49 E. 150 bars N 49 1/2 E. 330 bars N 29 1/2 E. 110 bars. N 8 E. 120 bars N 16 W 100 bars to a Honey locust Marked No 14. Thence East 8962 Bars to a Stake, thence South 2500. bars to a Stake, thence West 9897 bars to the Beginning Surveyed February 25th 1826.

William Weakley

Enos Pepkin & Stephen Ham } S.C.C.

23

12

Plotted by a Scale of
1000 bars to an Inch



Ly State of Cohuila & Texas
Leftwiches Grant

I Have Survey'd for John S
Scot Four thousand two hundred Sixty Six and three fourths
acres of land lying on the South side of Brazos River
Leftwiches Grant. Beginning at a Stake on the South bank
of the River and opposite an Honey locust on the North Bank
marked No 5. thence running West 3706 bars to a Stake
thence South. 5000 bars to a Stake thence East 4576
bars to a large bottom wood James Yates N. E. corner
of league No 1. thence up the River with its meanders
as follows. N 14 W 400 bars N 10 ½ E. 100 bars N 2 E. 190
bars N 2 ½ W 170 bars N 10 ½ W 220 bars North 200 bars
N 11 ½ E. 190 bars N 18 E. 290 bars N 26 E. 130 bars N 39 ½
E. 210 bars N 19 ½ E. 150 bars N 5 ½ E. 190 bars N 8 E. 160 bars
N 20 E. 300 bars N 70 ½ E. 90 bars S 71 ½ E. 110 bars S 81 ½ E 160.
N 82 E. 80 bars N 62 ½ E 150 bars N 32 E 160 bars N 13 ½ E 110
bars N 2 ½ W 160 bars N 23 W 200 bars N 27 W 220 bars N 19 ½ W.
260 bars N 34 W 280 bars N 49 W 110 bars N 56 W 160 bars N 65
W ~~66~~ 660 N 68 ½ W 220 bars N 58 W 200 N 56 ½ 230 N 50 ½
W 240 N 17 W 40 bars to the Beginning Surveyed April
1st 1826. Enos Pitkin
Stephen Hans } Chs

William Wortley Jr.

Plotted by a Scale of
1000. Bars to an Inch



The league of land represented by the annexed plot & certificate is located and appropriated by James Overton as owner of certificate No. 8 of Share No. 66 of the original stock in the Texas association Given under my hand this 26th Feby. 1826.

Felix Robertson Commissioner



State of Cohula & Texas
Leftwiches Grant.

I Have Surveyed for James Overton Four thousand two Hundred Sixty Six and three fourth Acres of land, lying on the North side of Brassos River Leftwiches Grant. Beginning at an Elm marked No 15. the North West Corner of League No 14. Thence up the River with its meanders as follows. N 14½ W. 70 bars. N 5½ E. 240 bars N 16 W. 210 bars. N. 37 W. 180 bars. N 52½ W. 550 bars. N 37 W. 310 bars. N 54 W. 240 bars. N 42½ W. 320 bars N 53½ W. 110 bars. N 67½ W. 620 bars N 31 W. 220 bars North 370 bars to a Hackberry marked No 16. Thence East 10747 bars to a a Stake, thence South 2500. bars to a Stake, thence West 8677 Bars to the Beginning Surveyed February 26th 1826

William Weakley Dr.

Enos Pepkin
&
Stephen Hann } S.C.C.

14-15

Plotted by a Scale of
1000. Bars to an Inch



The League of Land represented by the annexed Plott & Certificate is located and appropriated by Mark W. Smith as owner of Certificate No. 2 of Shore No. 45. of the original stock in the Texas Association.
Given under my hand 26th Feby 1826

Felix Robertson Commissioner

League N° 16
Mark W. Smith
4366 3/4 acres

East 9634 3/4 Bars

Mouth of 84 1/4 Bars

State of Cohuila & Texas
Left Witches Grant.

I Have Surveyd for Mark W. Smith Four Thousand two Hundred Sixty Six and three fourth acres of land lying on the North side of the Brazos River Left Witches Grant. Beginning at a Hackberry Marked N° 16 the Same Over Lone North West corner of League N° 15. Thence up the River with its meanders as follows. N. 11 W 200 bars N 27½ W. 426 bars N 15 W. 660 bars. N 20 W. 450 bars. N 25 E. 200 bars N 31 East 170 bars. N 23 E. 140 bars N 4. E. 210 bars N 16½ W. 230 bars to an Elm marked N° 17. Thence East 9634¾ Bars to a Stake, Thence South 2500 bars to a Stake Thence West 9284¾ bars to the Beginning— Surveyd February 26th 1826.

William McCarkey D.S.

Enos Pipkin
& } L. C.
Stephen Hann

Ploted by a Scale of
2000 Bars to an Inch.

The league of land represented by the annexed plat and certificate is located & appropriated by Sterling C. Robertson as owner of Certificate No. 2 of Share No. 42 of the original stock in the Texas association Given under my hand this 27th July 1826.

Felix Robertson Commission



State of Cohula & Texas
Leftwiches Grant

I Have Surveyed for Sterling C Robertson Four thousand two Hundred Sixty Six and three fourth Acres of land, lying on the North side of the Brassos River Leftwiches Grant. Beginning at an Elm marked No 17. Mark W Smiths North West Corner of League No 16. Thence up the River with its meanders as follows. N. 19 1/2 W. 360 bars N 20 W. 80 bars. N 14 W. 270 bars N 29 W. 380 bars. N 26 W. 140 bars. N 11 W. 230 bars N 35 W. 200 bars. N 48 W. 180 bars. N 48 1/2 W. 290 bars. N 64 W. 220 bars. S. 75 W. 150 bars N 80 1/2 W. 100 bars. N 64 1/2 W. 100 bars. N 39 1/2 W. 90 bars. N 23 W. 50 bars. N 6 W. 190 bars. N 5 W. 420 bars. N 15 E. 480 bars. N 27 E. 150 bars. N 31 1/2 E. 160 bars. N 44 E. 140 bars N 56 E. 300 bars. N 60 E. 620 bars. N 49 E. 400 bars. N 8 E. 430 bars. N 15 1/2 E. 220 bars to an Elm marked No 18. Thence East 4007 3/4 bars to a Stake, thence South 5000 bars to a Stake, thence West 4007 3/4 bars to the Beginning — Surveyed February 27th 1826

Enos Pipkin
& Stephen Hann } S.C.C.

William Weakley D.S.

25



The league of land represented by the accompanying plot and certificate is located and appropriated by Benjamin L. Stone as owner of Certificate No. 5. of Shore No. 10 of the original stock in the Texas association. Given under my hand this 28th Feby. 1826.

Felix Robertson Commissioner

State of Cohula & Texas
Leftwiches Grant.

I have surveyed for Benjamin L. Stone Four thousand two Hundred Sixty Six and three fourth Acres of land, lying on the North side of Brassos River Leftwiches Grant. Beginning at a large Elm marked No 20 the North West corner of League No 19 thence up the River with its meanders as follows. N 81° W 170 bars N 88½ W. 320 bars N 78 W 70 bars N 69 W. 100 bars. N 61½ W 150 bars N 87½ W 100 bars. N 61½ W. 250 bars. S 86 W. 110 bars S 74½ W 160 bars S 84 W 390 bars N 36 W 170 bars. N 56 W 320 bars N 40 W 430 bars N 24 W 310 bars N 2 W. 340. bars. N 17 E. 340 bars N 37 E. 90 bars N 47 E 160 bars N 56½ E. 250 bars N 36 E. 170 bars N 15 E. 200 bars. N 21 E. 160 bars N 23½ E. 150 bars N 10 E. 200 bars N 10 W 250 N 6 W 260 bars N 17 W 160 bars N 29 W 160 bars N 78 W. 640 bars N 56 W. 160 bars N 34 W 150 bars N 24 W. 300 bars N 37 W. 300 bars N 40½ W 630 bars to an Ash marked No 21. thence East 6156 bars to a Stake thence South 5000 bars to a Stake, thence West 2446 bars to the Beginning - Surveyed February 28th 1826

Enos Pepkin
&
Stephen Hand } S.C.C.

William Weakley D.S.



The league of land represented by the accompanying n. lot and certificate is located and appropriated by Henry V. Robertson as owner of certificate No. 8. of Share No. 19 of the original stock in the Texas association. Given under my hand this 28th Feby. 1826.

Felix Robertson, Commissioner

State of Coahuila & Texas
Leftwiches Grant

I Have Surveyed for Henry V. Robertson Four thousand two Hundred Sixty Six and three fourth Acres of land lying on the North Side of Brassos River Leftwiches Grant. Beginning at an Ash Marked No 21 the Benjamin L. Stone's North West Corner of League No 20. Thence up the River with its meanders as follows N 53° W 320 bars N 40 W 170 bars N 27 W 160 bars N 3 W 240 bars N 6 1/2 E. 730 bars N 29 E. 100 bars N 36 E. 100 bars N 43 E. 210 bars N 25 E. 170 bars N 11 1/2 E. 160 bars N 6 1/2 E. 240 bars N 2 W 280 bars N 9 E 100 bars N 16 E. 120 bars N 22 E 160 bars N 26 1/2 E 430 bars N 48 E 180 bars N 35 1/2 E. 200 bars N 14 E. 200 bars N 13 W 320 bars N 25 W 690 bars N 7 1/2 W 170 bars to a Hackberry Marked No 22. Thence East 4611 3/4 bars to a Stake thence South 5000 bars to a Stake thence West 4871 3/4 bars to the Beginning - Surveyed February 28th 1826.

William Weakley Sr.

Enos Pepkin
&
Stephen Hann } S.C.C.

26

19

Plotted by a scale of
1000 bars to an Inch



The league of land represented by the annexed plat & certificate is located and appropriated by Timothy D. Lawrence as owner of certificate No. 4 of Class No. 14 of the original Stock in the Texas Jurisdiction. Given under my hand at Austin 1826

Fd. Robertson Commissioner

State of Coahuila & Texas.
Lafluriches Grant.

I have surveyed for Timothy Lawrence Four thousand two Hundred sixty six and three fourths acres of land lying on the North side of Brazos River Lafluriches Grant Beginning at a Hackberry marked No. 22 the North East corner of League No. 21 thence up the River with its meanders as follows N 5½ E 300 bars N 31 W. 140 bars N 56 W. 230 bars N 60 W. 150 bars N 70 W. 230 bars N 62 W. 260 bars N 71 W. 220 bars N 78 W. 280 bars N 57 W. 190 bars N 41 W. 90 bars N 35 W. 110 bars N 39½ W. 330 bars N 38 W. 100 bars N 26½ W. 150 bars N 41½ W. 140 bars N 64 W. 140 bars S 86½ W. 250 bars S 71 W. 330 bars S 73 W. 440 bars N 70½ W. 260 bars N 18 W. 180 bars N 4 W. 170 bars N 21½ W. 180 bars N 44 W. 270 bars N. 29 W. 220 bars N 16½ W. 250 N 42½ W. 140 bars N 56 W. 250 N 87½ W. 220 N 86 W. 310 bars N 51 W. 220 N 26 W. 130 N 8 E. 80 bars N 19 W. 180 N 47 W. 210 bars [illegible] N 67½ W. 530 N 38 E W. 130 N 82 W. 850 bars to a Cottonwood marked No. 23. Thence East 761½ bars to a Stake, thence South 3000 bars to a Stake, thence West 1149½ bars to the beginning & Surveyed March 1st 1826

Enos. Pipkin D.S.

William Weatherby
Stephen Hanes } C.C.

Plotted by a Scale of
2000 bars to an Inch



The league of land represented by the annexed plat and certificate is located & appropriated by Stephen Hann as owner of certificate no. 3 of Short no. 32 of the original stock in the Texas Association. Given under my hand this 1st. March 1826

Felix Robertson Commissioner

State of Coahuila & Texas
Lft Leagues Grant.

I Have Surveyed for Stephen Hann Four thousand two Hundred Sixty six and two Thirds acres of land, lying on the South side of Brazos River Lft Leagues Grant. Beginning at a cotton wood marked № 23. the South West Corner of League № 22 thence up the River with its meanders as follows N. 37½ E. 140 bars N. 48 E. 180 bars N. 42 E. 300 bars N. 35½ E. 150 bars N. 22 E. 210 bars North 410 bars N. 14 W. 200 bars N. 44 W. 210 bars N. 53 W. 1100 bars N. 15 W. 200 bars N. 46 W. 520 bars N. 45 W. 300 bars N. 61 W. 620 bars N. 37 W. 160 bars N. 47 W. 360 bars N. 50 W. 330 bars N. 79 W. 450 bars N. 70 W. 490 bars N. 79 W. 180 bars N. 30 W. 180 bars N. 7 E. 300 bars N. 80½ E. 180 bars N. 84 E. 410 bars N. 75 E. 300 bars N. 36 E. 180 bars N. 13½ E. 240 bars N. 16 W. 120 bars to a Hackberry marked № 24. thence East 6261⅔ bars to a Stake, thence South 5000 bars to a Stake, thence West 3781⅓ bars to the Beginning – Surveyed March 1st 1826.

William Oakley Dy.

Enos Pipkin
& } S. C. C.
Stephen Hann

17

Plotted by a scale of
2000 vars to an inch



The league of land represented by the annexed plat & certificate is located and appropriated by John Davis as owner of Certificate No. 1 of those No. 30 of the original stock in the Texas Association. Given under my hand this 1st. March 1826. Felix Robertson Commissioner

State of Cohula & Texas
Leftwichs Grant

I have Surveyed for John Davis Four thousand two Hundred Sixty Six and two Tenths acres of land lying on the South side of Brazos River Leftwichs Grant. Beginning at a Hackberry marked No 94 Stephen Hams North West corner of League No 93 thence up the River with its Meanders as follows, N 34½ W 220 vars N 70 W 230 vars N 57 W 660 vars N 85½ W 720 vars N 58 W 220 vars N 45 W 130 vars N 37½ W 320 vars N 61 W 390 vars N 70 W 280 vars N 61½ W 430 vars N 19 W 760 vars N 36 W 600 vars N 13 W 320 vars N 29 E 180 vars N 76 E 320 vars N 48½ E 220 vars N 33 E 120 vars N 18 E 170 vars N 7½ W 330 vars N 1½ W 200 vars N 2 E 660 vars N 68½ E 360 vars N 81½ E 200 vars N 72 E 260 vars N 46 E 220 vars N 22 E 200 vars N 3 E 50 vars to a Mulberry marked No 35 thence East 3926 3/4 vars to a Stake, thence South 5000 vars to a Stake, thence West 1886 vars to the Beginning Surveyed March 1st 1826.

Wm Williams Deputy Srv

Enos Dipkins
& Stephen Hams } Agts.

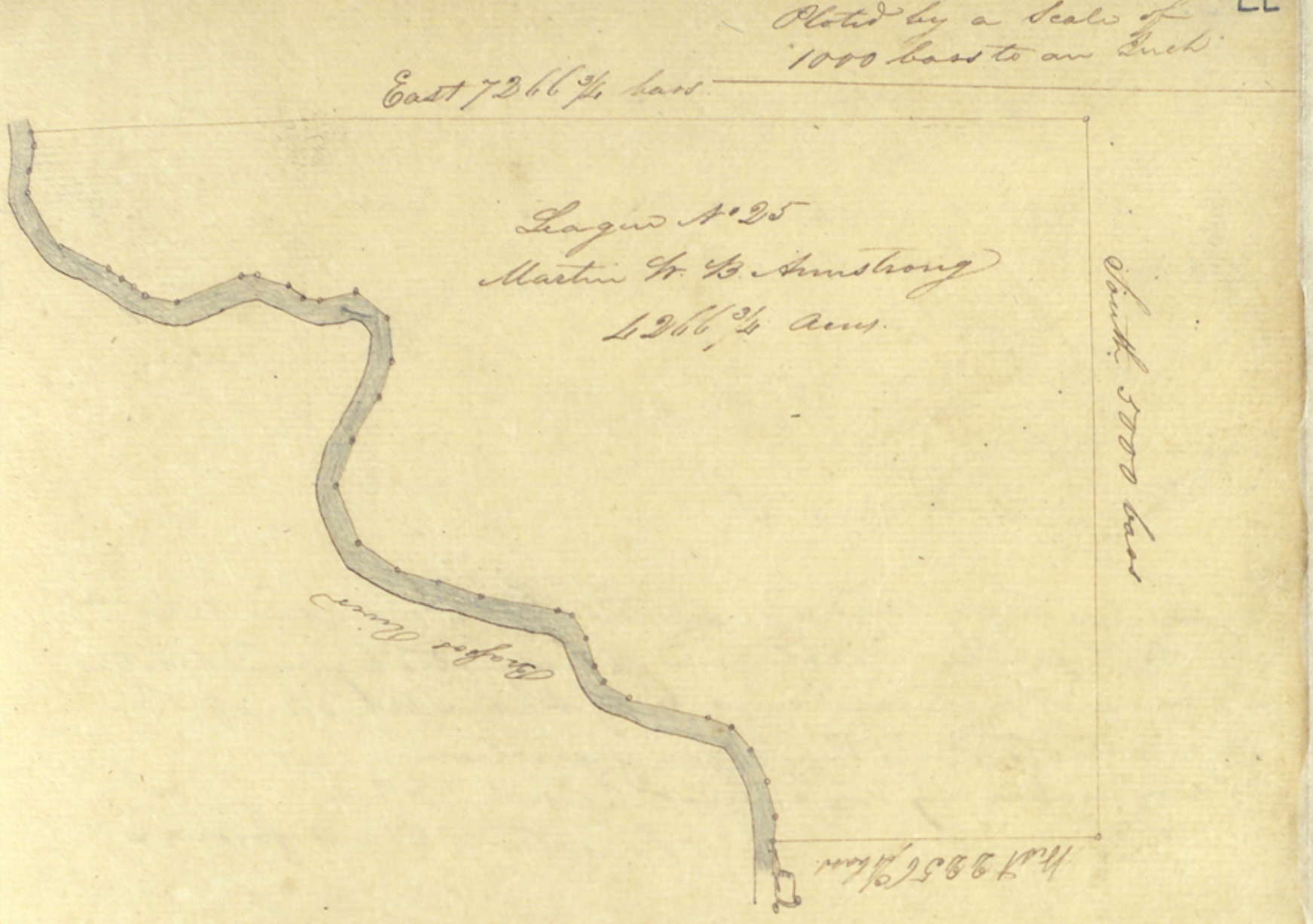

The land represented by the accompanying plot & certificate is located and appropriated by Martin W. B. Armstrong as owner of certificate No. 7. of share No. 22. of the original stock in the Texas association Given under my hand this 2nd March 1826.

Felix Robertson, Commissioner

State of Cohula & Texas
Leftwiches Grant

I Have Surveyed for Martin W. B. Armstrong Four thousand two Hundred Sixty Six and three fourth Acres of land, lying on the North Side of Brassos River Leftwiches Grant. Beginning at a Mulberry I marked No 25 John Davis's North West Corner of League No 24. thence up the River with its meanders as follows, N 3° E. 160 bars N. 10 W. 250 bars N 27 W. 250 bars N 38 W 200 bars N 67 W 170 bars N 76 W. 570 bars N 55 W. 200 bars N 29½ W. 120 bars N 16 W 190 bars N 32 W. 180 bars N 68 W. 100 bars N 79 W 540 bars N 70 W. 300 bars N 73 W. 300 bars N 55 W. 330 bars N 20 W 420 bars N 21 E. 320 bars N 33½ E. 350 bars N 21 E. 260 bars N 5½ W 290 bars N 49 W 280 bars S 80 W. 250 bars N 82 W. 110 bars N 53 W 130 bars N 69 W 230 bars N 86 W. 110 bars S 70 W. 480 bars N 79 W 230 bars N 48 W 100 bars N 58 W 100 bars N 54 W. 120 bars N 63 W 380 bars N 31 W 440 bars N 2 E. 150 bars N 12 E. 180 bars N 7 W. 100 bars to a Hackberry marked No 26. thence East 7266 3/4 bars to a Stake, thence South 5000 bars to a Stake, thence West 2256 3/4 bars to the Beginning

Surveyed March 2nd 1826.

William Weakley Dy

Enos Pipkin
&
Stephen Ham } S. C. C.

28

Plotted by a Scale of
2000 bars to an Inch



The League of Land represented by the annexed plat and Certificate is located and appropriated by David G. Waters as owner of certificate No. 6. of Class No. 34. of the original Stock in the Texas Association.
Given under my hand this 2nd March 1826
Felix Robertson Commissioner

State of Cohuila & Texas
Leftwiches Grant.

I Have Surveyed for David G Waters Four Thousand two Hundred Sixty Six and three fourth Acres of Land, lying on the North side of Brazos River Leftwiches Grant. Beginning at a Hackberry marked No 26 Martin W B. Armstrongs North West corner of League No 25. thence up the River with its Meanders as follows— N 7 W 120 bars N 49 W 1000 bars N 68 W 570 bars N 46 W 200 bars N 39 W 280 bars N 51 W 190 bars N 67 W 610 bars N 24½ W 310 bars N 5 W 530 bars N 35 W 350 bars N 64 W 490 bars N 49½ W 250 bars N 32 E 140 bars N 50 E 300 bars N 32 E 200 bars N 30 E 270 bars N 15 E 980 bars to a Cottonwood marked No 27 Thence East 5265/2 bars to a Stake thence South 5000 bars to a Stake, thence West 2665/2 bars to the Beginning— Surveyed March 2nd 1826.—

William McAshly D.S.

Ezra Stephen
Stephen Hamm } S.C.C.

Plotted by a Scale of
1000 Vars to an Inch



The league of land represented by the annexed plot & certificate is located & appropriated by James Tate as owner of Certificate No. 5, of those No. 56 of the original stock in the Texas Association. Given under my hand this 17th. July. 1826.

Felix Robertson Commissioner

State of Cohuila & Texas
Left wicks Grant

I have Surveyed for James Tate Four thousand two Hundred Sixty Six and three fourth Acres of Land Lying on the South Side of Brazos River Left hand Grant. Beginning at a large Cottonwood standing on the River Bank, thence South 45 West 9116 ⅔ Vars to a Stake thence South 45 East 4050 Vars to a Stake, thence North 45 East 4596 ⅔ Vars to a Stake on the River bank [illegible]

29

25

the South East corner of league No 1 on the North side of
R. Brazos River, thence up the River with its meanders
as follows N 46½ W 300 bars N 62 W 440 bars N 75 W 340 bars
S 75 W 530 bars N 62 W 130 bars N 48 W 330 bars N 71 W
140 bars S 66½ W 200 bars S 56½ W 130 bars S 85 W 90 bars
S 82 W 170 bars N 65 W 110 bars N 76 W 70 bars N 52 W 300
bars N 38 W 190 bars N 13 W 100 bars N 41 E 90 bars S 83 E
130 bars N 77 E 100 bars N 64 E 230 bars N 44 E 250 bars
N 23 E 400 bars N 33½ E 380 bars N 31½ E 230 bars N 15
E 165 bars continued N 15 E 610 bars N 18 E 520 bars N 28
E 300 bars N 37 E 140 bars N 48 E 160 bars N 53 E 200
bars N 43½ E 230 bars N 23½ E 200 bars N 11 E 210
bars N 285 bars to the Beginning—

Surveyed February 17th 1826

Erbes, Peyton, Stephens, Hunt } Chs

A Williams Deputy Surv

Plotted by a Scale of
1000 Vara to an Inch

Plat 4193⅓ Acres

Saml M. Todd Cor

James Hoalman's
4444 Acres

Brazos River

East 6798½ Vara

The above plotted League of land is entered & appropriated by James Hollman as owner of certificate numbered 7 shown No 2 of the original Stock of the Texas Association. It surrounds and includes two Labors, one on the South of the Brazos belonging to Susanna Clampitt, the other a mill seat on Sulphur Creek belonging to Robert Armstrong. Given under my hand this 24th March 1826. Stephen Robertson Commissioner

State of Coahuila & Texas
Letter Vicks Grant

I Have Surveyed for James Hollman Four thousand four Hundred and forty four acres of land, lying on the South side of Brazos River in Austins Grant. Beginning at a Cotton wood the South East corner of the League that Victoria stands on, thence Running West 4193 Vara to a Stake, Thence South 5001 Vara

to a Stake, thence East 6798½ bars to a Stake on the River Bank opposite the South East corner of League No 8 on the North side of the River, thence up the River with its meanders as follows. N 18½ W. 170 bars N 12½ W 170 bars N 30 W. 280 bars N 32½ W 340 N 46 W. 400 bars N 56 W 140 bars N 71 W. 250 bars N 85½ W 200 bars S 80 W. 100 bars S 63 W. 730 bars S 57 W. 440 bars N 32½ W 110 bars N 5 W. 220 bars N 3 E. 220 bars N 9½ W. 790 bars N 21½ E. 400 bars N 43 E. 90 bars N 56 E. 120 bars N 56 E. 140 bars N 37 E 200 bars N 18 E. 160 bars N 27½ W. 450 bars N 18 E. 120 bars N 26½ E. 280 bars N 12½ E. 550 bars N 24 E. 280 bars N 22 E. 210 bars N 15 E. 200 bars N 1 W. 170 bars to the Beginning—

Surveyed March 21st 1826.

William Holman } S.C.C.
John Eaton }

Enos. Pipkin D.S.

Plotted by a Scale of 1000 bars to an Inch



The league of land represented by the annexed plat and certificate is located and appropriated by Thomas Cox as owner of certificate No. 6 of those No. 6 of the original stock in the Texas association. Given under my hand this 27th Feby. 1826.

Felix Robertson Commissioner

State of Cohula & Texas
Leftwich's Grant.

I Have Surveyed for Thomas Cox Four thousand two Hundred Sixty Six and three fourth acres of land lying on the North side of Brassos River Leftwiches Grant. Beginning at an Elm marked No 18. Sterling C. Robertsons North West corner of league No 17 Thence up the River with its meanders as follows.— N 15½ E. 730 bars N 41½ W. 280 bars N 13½ W. 170 bars N 8 E. 190 bars N 23½ E. 110 bars N 28 E. 480 N 38½ E. 260 bars

27

N 56½ E 640 vars N 29 E 100 vars North 100 vars N 50 W 130 vars N 60 W 400 vars S 86½ W 300 vars S 58 W 390 vars N 78 W 270 vars N 64½ W 490 vars N 46 W 380 vars N 36½ W 700 vars N 17 W 310 vars N 14 W 150 vars N 2½ E 180 vars N 19 E 160 vars N 7 W 370 vars vars N 10½ W 120 vars North 110 vars to a Box elder Marked No 19. Thence East 5839 vars to a Stake, Thence South 5000 vars to a Stake Thence West 4139 vars to the Beginning. Surveyed February 27th 1826

Enos Perkins } Chs.
Stephen Hann }

William Clark Jr. Dy.

East 6615½ vars

Noted by a Scale of 1000 vars to an Inch



The league of land represented by the annexed Plat and Certificate is located and appropriated by Joshua Lawrence as owner of Certificate No. 3 of those No. 14 of the original stock in the Texas of Coahuila

Given under my hand this 27th day of July 1826

Felix Robertson Commissioner

State of Coahuila & Texas.
Leftwiches Grant.

I Have Surveyed for Joshua Lawrence Four Thousand two Hundred Sixty Six and three fourth Acres of land lying on the North Side of Brazos River Leftwiches Grant. Beginning at an, Bottle Tree marked No 19. Thence West 5 Chs North West Corner of League No 19. Thence up the River with its Meandirs as follows, North 170 vars N 21 E 300 vars North 240 vars N 19 W 620 vars N 15 E 180 vars N 25 E 230 vars N 18 E 200 N 5 E 390 vars N 18 E 380 vars N 56 E 90 vars N 76 E 80 vars N 87 E 400 vars

N 61 E 250 bars N 35 E 300 bars N 2½ W 200 bars N 52½ W 140 bars N 86 W 320 bars S 82 W 440 bars N 85½ W 300 bars S 86½ W 230 bars S 73½ W 360 bars S 87 W 220 bars N 84½ W 250 bars N 59 W 110 bars N 50 W 360 bars N 27 W 150 bars N 50½ W 260 bars N 22 W 250 bars N 11½ E 240 bars N 27 W 320 bars N 57½ W 400 to a large Elm marked No 20. thence East 6615½ bars to a Stake, thence South 5000 bars to a Stake thence West 4580½ bars to the Beginning - Surveyed Feby 27th 1826.

William Weakley Dj.

Enos Pipkin & Stephen Hann } S.C.C.



Plotted by a Scale of 1000 Bars to an Inch.

The league of land represented by the annexed plot & certificate is located & appropriated by Hiram Friley as owner of certificate No. 7 of Shore No. 6 Given under my hand 25th Feby 1826

Felix Robertson - Commissioner

State of Cohula & Texas.
Leftwiches Grant.

I Have Surveyed for Hiram Friley Four thousand two Hundred Sixty Six and three fourth acres of land lying on the North Side of Brassos River Leftwiches Grant. Beginning at a Honey Locust marked No 14. the North West corner of League No 13. thence up the River with its meanders as follows. N 16° W. 60 bars N 40½ W. 440 bars N 39 W 280 bars N 42 W 440 bars N 20 W 600 bars N 34½ W 170 bars N 46 W 180 bars N 73 W 330 bars N 59½ W 330 bars N 74½ W 130 bars S 83½ W. 200 bars S 69 W 210 bars S 55½ W 390 bars S 75½ W 100 bars S 49 W 520 bars N 89 W 280 bars N 65½ W 290 bars N 71½ W 740 bars N 54 W 410 bars N 42½ W 320 bars N 34 W 160 bars N 14½ W 200 bars to an Elm marked No 15. thence East 12852 bars to a Stake, thence South 2500 bars to a Stake, thence West 7732 bars to the Beginning - Surveyed February 25th 1826.

William Weakley Dj

Enos Pipkin & Stephen Hann } S.C.C.



Col. Phillips Pipeline

Little creek

Certificate No. 5 of survey No. 31 of the original stock of the Coos Association surveying land on May 1856

Richard Somers

Beginning at a stake on the east bank of the Coos River about 5000 feet above the mouth of Coos River and running thence N. 19 W. 600 bars N. 15 E. 180 bars N. 6 E. 50 bars N. 6 E. 60 bars N. 18 E. 80 bars N. 36 E. 290 bars N. 6 E. 60 bars N. 6 E. 100 bars N. 6 E. 230 bars N. 6 E. 3 bars N. 3 E. 300 bars N. 6 E. 60 bars N. 3 E. W. 340 bars N. 23 W. 240 bars N. 35 W. 300 bars N. 6 E. 60 bars N. 3 E. W. 360 bars N. 87 W. 320 bars N. 52 W. 250 bars N. 27 W. 110 bars N. 32 W. 360 bars N. 27 W. 130 bars N. 50 W. 260 bars N. 02 W. 250 bars N. 11 E. 220 bars N. 37 W. 320 bars N. 57 W. 40 bars to the beginning. Surveyed this 20th day of 1856

Coos. Co. Oregon

Richard Somers



Platted on a scale of 2000 Bars to the inch

The above plat of land is located & appropriated by Mr. Hollman as owner of certificate No. 1 of share No. 34 of the original stock of the Texas association. Given under my hand 14th March 1826

Felix Robertson, Commissioner

Mexican United States State of Coahuila and Texas Lefwichs Grant

I have surveyed for William Holman four thousand four hundred and forty four acres of land lying on the waters of the Brazos river Lefwichs grant Beginning at John Eatons Corner on the south bank of little river about 9 miles from the mouth at 3 Elms and running thence South 6298 Bars thence W 5000 Bars thence North 5138 Bars to the river and Cornering at the head of a ferrarie at a red oak Ash and Elm and running thence with the meanders of the river to the Beginning

Surveyd March the 14th 1826

William C Mills



The above plat & survey of land is located & appropriated by John Hallmon as owner of Certificate No. 8 of Short No. 2 of the original stock of the Texas Association. Given under my hand this 25th March 1826.

Fleas Robertson, Commissioner

Mexican United States State of Coahuila and Texas Lefturchs Grant

I have surveyed for John Holmans Four thousand four hundred and forty four acres of Land in Lefturchs Grant on the waters of the Brazos river beginning at two Post Oaks on the East side of the Boapor about half way between duck Creek and sandy Creek in the edge of a high perrarie about 60 poles from the road leading from the St Antonia Crossing to the Town of Victoria and about 8 miles from Victoria and running thence North 20° W 5000 Vars to a large Black jack and hickory on the north side of a small Branch thence W 70° E 5000 vars thence S 20° E 5000 Vars thence S 70° W 5000 Vars to the Beginning Surveyed March the 20th 1826

William G Mills



The above plat of land is located and appropriated by John Eaton of Tennessee owner of certificate no. of share no. of the original stock of the Texas association. Given under my hand this 15th March 1826.

Felix Robertson, Commissioner

Mexican United States, State of Coahuila and Texas, Leftwichs Grant.

I have surveyd for John Eaton four thousand four hundred and forty four acres of land lying in Leftwichs Grant On the waters of the Brasas Beginning at at Two Post oaks and a red oak on the south Bank of little river near the mouth of a deep bye about 7 miles from Victoria and running thence with the meanders of the river as follows W 140 Bars thence North 300 Bars to the river thence W 740 Bars thence N 200 Bars to the river thence W 100 Bars thence N 100 Bars to the river thence W 1350 Bars thence N 38° W 2235 Bars thence W 1750 Bars to the river thence N 45 W 270 Bars to three Elms on the Bank of the river thence S 9093 Bars thence E 3940 Bars thence N 4872 Bar to the begining Surveyd March the 15th 1826

William C Mills



The league of land represented by the annexed plot & certificate is located & appropriated by Morton W. B. Armstrong as owner of Certificate No. 4 of Shoal No. 5 of the original Stock in the Texas Association. Given under my hand 24th March 1826

Felix Robertson Commissioner

Mexican United States State of Coahuila and Texas Lefwichs Grant

Surveyed for M W B Armstrong Four thousand four hundred and forty four acres of Land lying on the south side of the Brazos river Lefwichs Grant Begining at a Opposite to the lower corner of the 24th Legue on the opposite side of the river marked No 24 on a hackbury and running thence with the meanders of the river as follows N 34½ W 220 Bars thence N 70° W 280 Bars thence S 57 W 600 Bars thence S 85½ W 740 Bars thence N 58 W 220 Bars thence N 45 W 130 thence North 37½ W 340 Bars thence N 61 W 390 Bars thence N 70 W 280 Bars thence N 41½ W 430 Bars thence N 19 W 760 Bars thence N 36 W 600 Bars thence N 12 W 320 Bars thence N 29 E 181 Bars thence N 76 E 320 Bars thence N 48½ E 220 Bars thence N 33 E 120 Bars thence N 18 E 170 Bars thence N 7½ W 330 Bars thence N 1½ W 120 Bars thence N 2 E 660 Bars thence N 68½ E 360 Bars thence N 81½ E 280 Bars thence N 72 E 260 Bars thence N 46 E 220 Bars thence N 22 E 200 Bars thence N 3 E 51 Bars To a Opposite the lower Corner of the 25 Legue that is Marked No 25 on a mulbury and running thence West 6310 Bars thence S 5800 Bars thence East 8370 Bars to the beginning - Surveyed March the 24th 1826

William E Mills

Plated on a Scale of
1000 Vars to the inch

Martin W B Armstrong

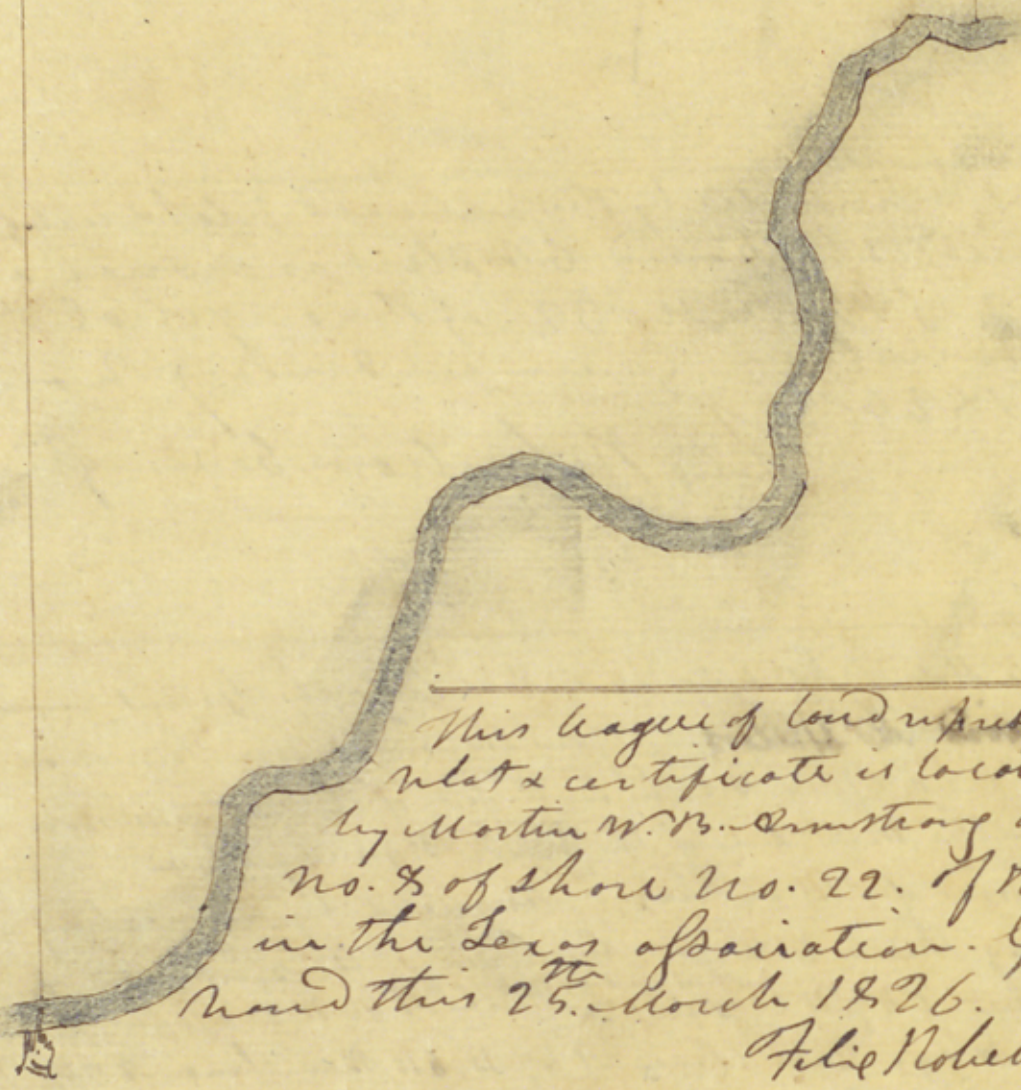

This league of land represented by the annexed plat & certificate is located and appropriated by Martin W. B. Armstrong as owner of certificate No. 7 of Short No. 22. of the original stock in the Texas association. Given under my hand this 25th. March 1826.

Felix Robertson Commissioner

Mexican United States State of Coahuila and Texas. Leftwich's Grant

Surveyed for ~~Martin~~ Martin W B Armstrong Four thousand four hundred and forty four acres of land lying on the South side of the Brazos opposite Leagues No 25 on the North side of the river at a Opposite the lower corner of the 25 league that corners on a mulberry and running thence with the meanders of the river as follows N 36 E 160 Vars thence N 10 W 250 B thence N 27 W 250 B thence N 38 W 200 B thence N 67 W 170 B thence N 76 W 570 Vars thence N 56 W 200 B thence N 29½ W 120 B thence N 16 W 190 B thence N 32 W 180 B thence N 68 W 100 B thence N 79 W 540 Vars thence N 70 W 300 B thence N 73 W 300 B thence N 55 W 320 B thence N 20 W 420 B thence N 21 E 320 Vars thence N 33½ E 350 B thence North 21 E 260 B thence N 5½ W 280 B thence S 80 W 250 B thence N 82 W 110 B thence N 53 W 130 Vars thence N 69 W 230 Vars thence N 86 W 110 B thence S 70 W 480 B thence N 79 W 230 B thence N 48 W 100 B thence N 58 W 100 Vars thence N 54 W 120 B thence N 63 W 380 B thence N 31 W 440 B thence N 2 E 150 Vars thence N 12 E 180 Vars thence N 7 W 100 Vars To a the lower corner of the 26 league on the North side of the river and running thence West 3745 Vars thence South 5000 Vars thence ~~To the Beginning~~ East 8695 Vars to the beginning Surveyed March the 25th 1826

William C Mills



The League of Land represented by the annexed plat & certificate is located & appropriated by David C. Waters as owner of certificate No. 2 of those No 32. of the original Stock in the Texas Association. Given under my hand this 26th. March 1826.

Felix Robertson Commissioner

Mexican United States State of Coahuila and Texas Defensive Grant

Surveyd for David C Waters 4 four thousand four hundred and forty four Acres of land lying on the South side of the Brazos river Opposite the 26th League on the North side of the river Beginning at a Opposite the lower Corner of the 26th League designated by a Hackberry marked No 26 and running thence with the meanders of the river as follows N 7 W 140 Bars thence N 49 W 1000 Bars thence N 68 W 570 Bars thence N 46 W 200 Bars thence N 38 W 280 Bar thence 51 W 190 Bars thence N 67 W 610 Bar thence N 24½ W 310 B thence N 5 W 530 Bars thence N 35 W 350 Bars thence N 64 W 490 B thence N 49½ W 250 Bars thence N 32 E 140 Bars thence N 50 E 300 Bars thence N 32 E 260 Bars thence N 30 E 270 Bars thence N 15 E 980 Bars to a Opposite the upper Corner of the 26th league designated by a large Cottonwood and running thence West 5620 Bars thence South 5000 Bars thence East 8040 Bars to the Beginning Surveyd March the 26th 1826

William C Hill

Plated on a scale of 1 inch to the inch



The league of represented by the annexed plat and certificate is located and appropriated by Felix Roberson as owner of Certificate No 4 of Rhode No 6 of the Original stock of the Texas association given under my hand this 15th of April 1826

Richard Graves

Mexican United States State of Coahuila and Texas Leftwichs Grant

Surveyed for Felix Roberson four thousand four hundred and forty four acres of land lying on the waters of Cow Creek which discharges its waters into the Brazos river on the South side opposite the 25 League Beginning at a Pecan and Elm which is the East Corner of of Martin W B Armstrongs League fronting of the Brazos river and running thence West 5000 Vars to a Post Oak and muskeet thence South 5000 Vars to a stake thence East 5000 Vars to a stake thence North 5000 to the Beginning— Surveyed April the 11th 1823

William G Mills

37

plated on a scale of 1111 to the inch

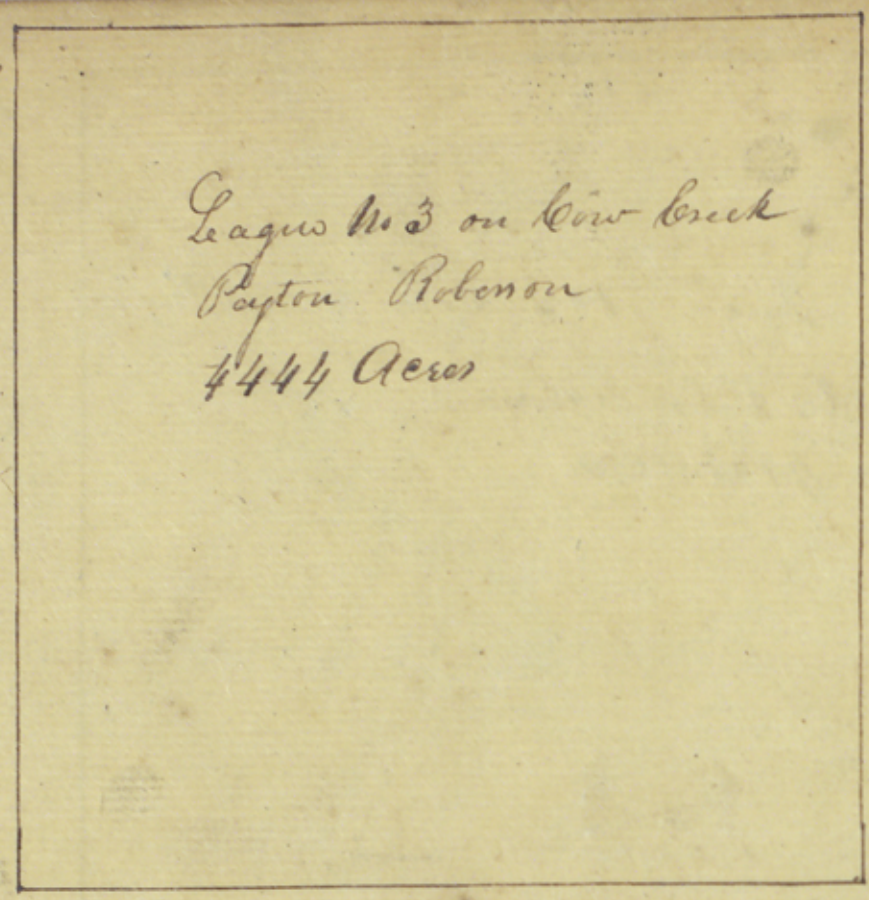

The league of land represented by the annexed plat and certificate is located and appropriated By Peyton Roberson as owner Of Certificate No 3 of Share No 20 of the Original Stock in the Texas Association given under my hand this 15th of April 1825

Richard Graves

Mexican United States State of Coahuila and Texas Leguas grant Surveyd for Peyton Roberson four thousand four hundred and forty four acres of land lying On Cow Creek Beginning at Felix Robersons West corner a post Oak and musket and running thence West 5000 Vars To 2 Elms an a musket thence South 5000 Vars To a stake thence East 5000 Vars To a stake thence North 5000 Vars To the Beginning Surveyd.

April the 10th 1825

Plated on a scale of 1000 Bars to the inch

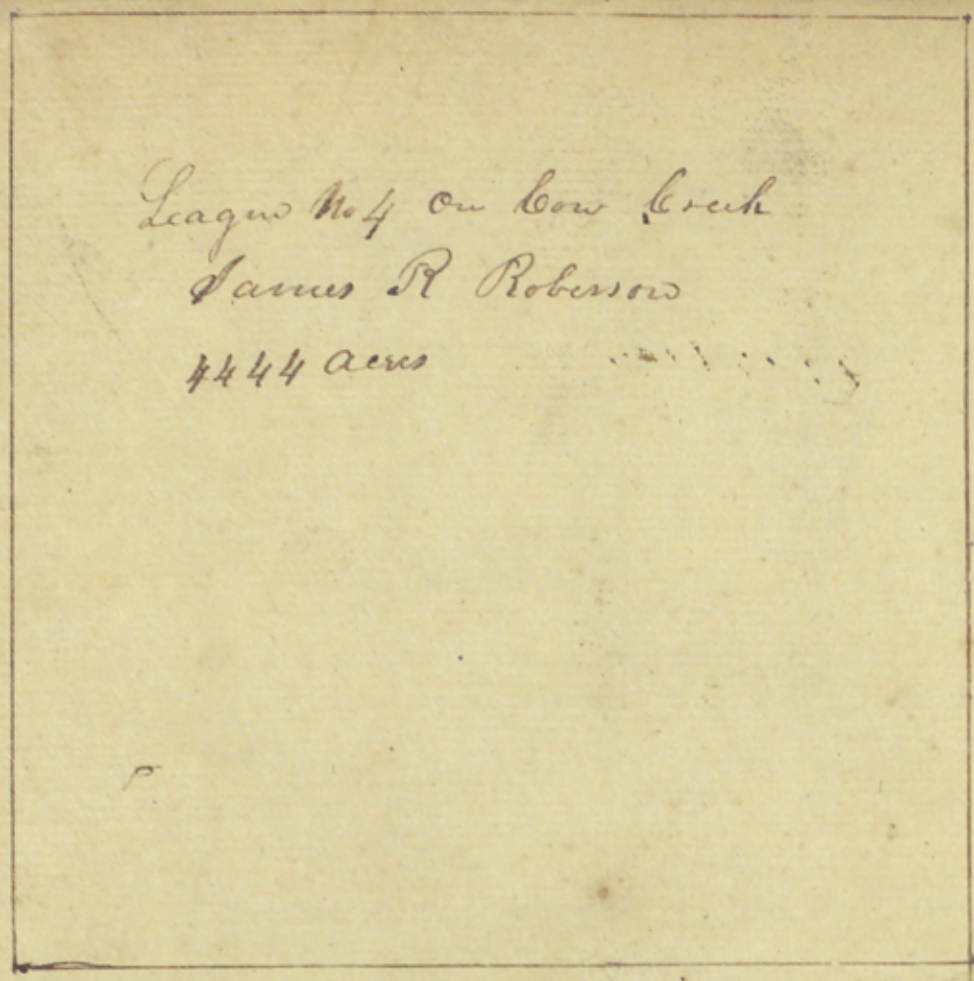

The legue of land represented by the annexed plat and certifficate is located and appropriated by James R Roberson being owner of certifficate No 1 of share No 19 of the original stock in the Texas association given under my hand this 15th of April 1826

Richard Graves

Mexican United States State of Coahuila and Texas Lefwichs Grant Surveyed for James R Roberson Four thousand four hundred and forty four acres of land lying On Cow Creek Begining at Two Elms and a musket at the West Corner of Keyton Robersons League and running thence West 5000 Bars to two hackburys and two Elms thence South 5000 Bars To a stake thence East 5000 Bars To a stake thence North 5000 Bars to the Begining Surveyd April the 11th 1826

William C Mills

39

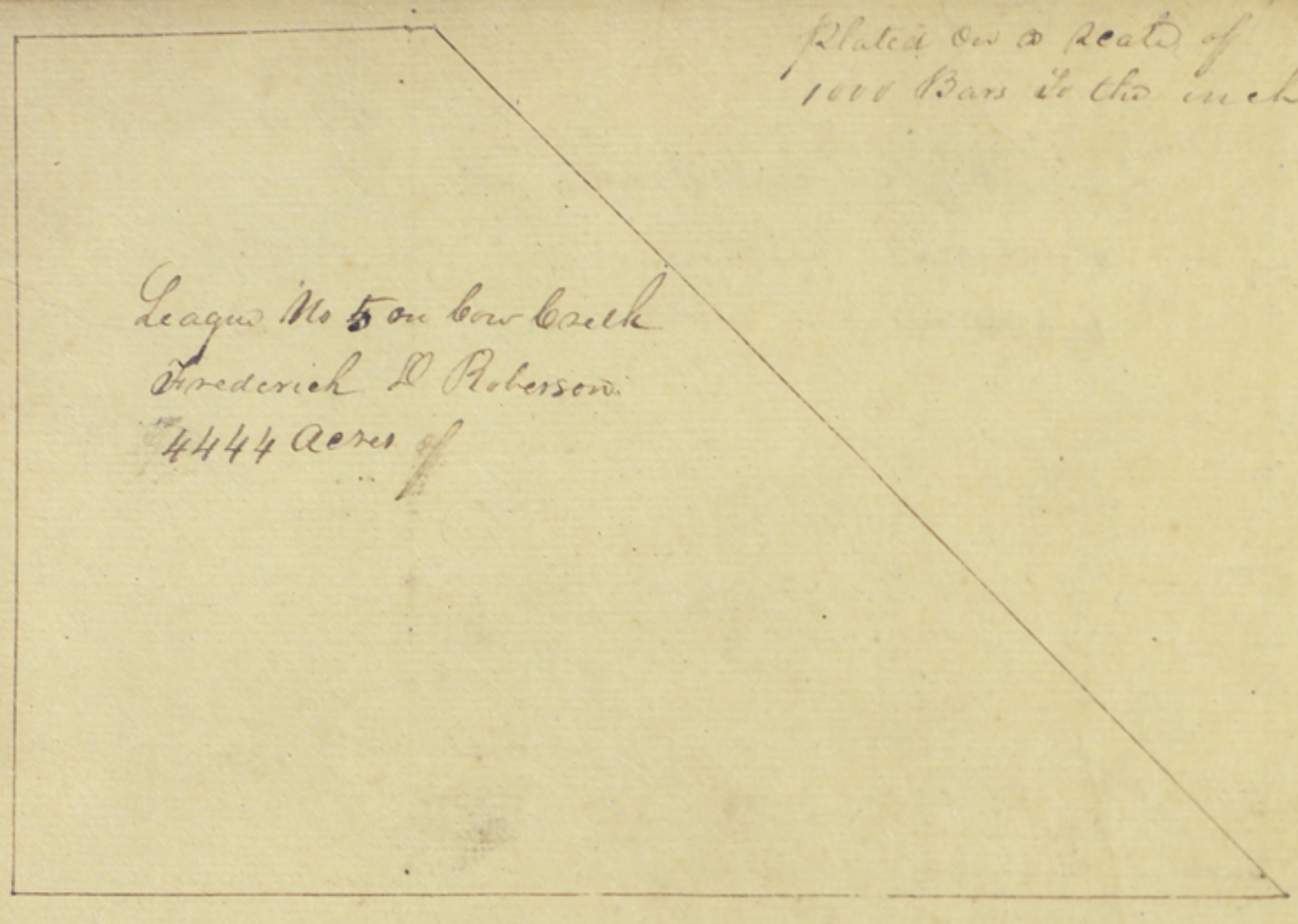

The League of land represented by the annexed plat and certificate is located and appropriated by Frederick D Roberson being Owner of certificate No 1 of Share No 21 of the Original Stock of the Texas Association given under my hand this 15th of April 1826

Richard Graves

Mexican United States State of Coahuila and Texas Leguas Grant Surveyed for Frederick D Roberson four thousand four hundred and forty four Acres of land lying On Cow Creek Beginning the West Corner of James R Robersons League at a two hackburys and two Elms and running thence S 45° E 7071 Bars to an Elm thence South 2500 Bars to a Stake thence East 5000 Bars to a Stake thence North 7500 Bars to the Beginning Surveyed April the 11th 1825

William C Mills

Platted on a scale of 1000 Bars to the inch

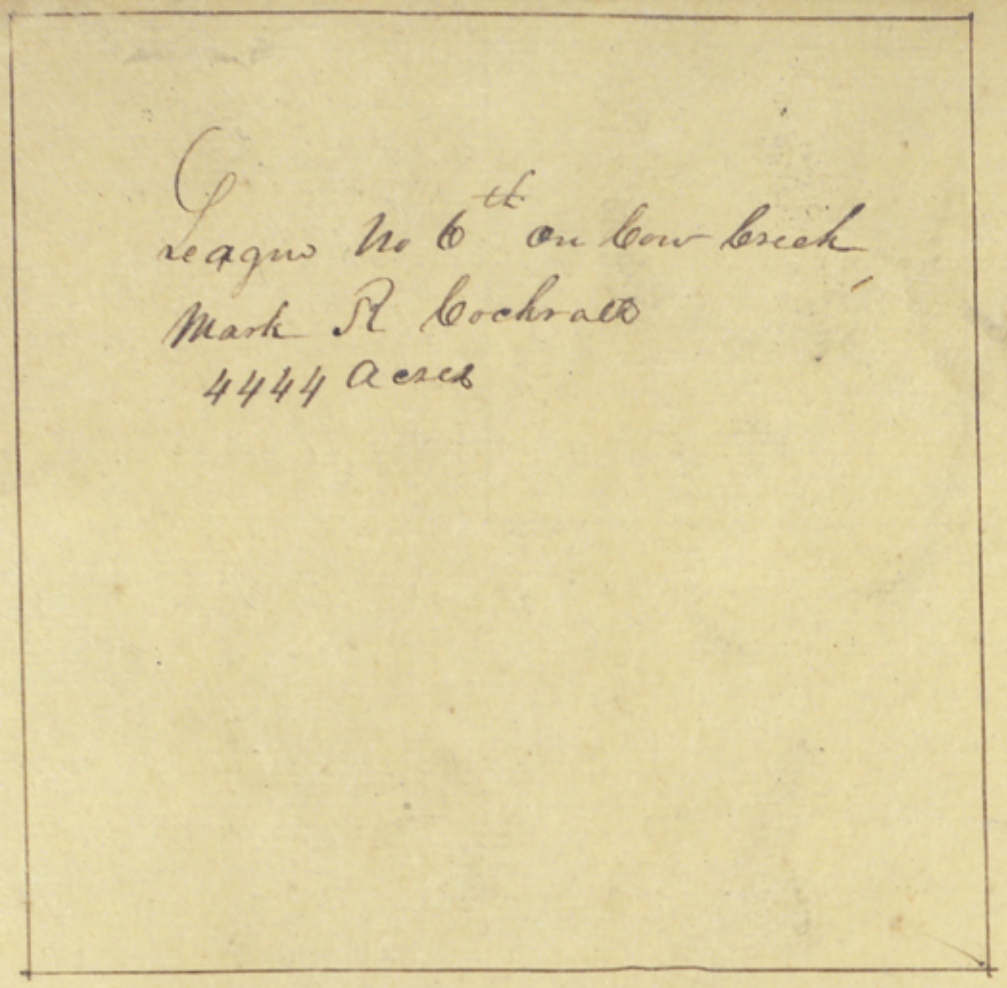

The League of land represented by the annexed plat and certificate is located and appropriated by Mark R Cochrall being Owner of Certificate No 6 of Class No 705 of the Original Stock in the Texas Association given under my hand this 15 April 1826

Richard Graves

Mexican United States State of Coahuila and Texas Leftwich Grant Surveyed for Mark R Cochrall four thousand four hundred and forty four acres of land lying on Cow Creek Beginning at the W Corner of Frederic D Roberson's League at an Elm and running thence West 5000 Bars to a stake thence South 5000 Bars to a stake thence East 5000 Bars to a stake thence North 5000 Bars to the Beginning Surveyed April the 11th 1825

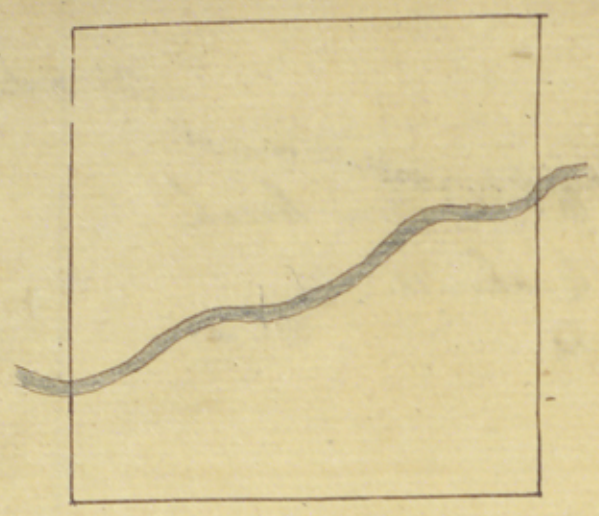



The Legua of land represented By the annexed plat and certificate is located and appropriated By James and Andrew Roans being Owners of Certificate No 4 of Shares No 4 of the Original Stock of the Texas Association Given Under my hand this 8th of May 1826

Richard Graves

Mexican United States State of Coahuila and Texas Sitiuated Surveyed for James and Andrew Roan Four Thousand four hundred and forty four Acres of land On third Creek Beguning at a post Oak about One half mile from the Creek On the North side of the St Antonia Road and running thence with the road West 2500 Vars to a stake thence North 10000 Vars thence East 2500 Vars thence South 10000 Vars to the Beginning

Surveyed May the 8th 1826

William C Mills



The League of land represented by the annexd plat and certificat is Located and appropriated By James & Andrew Roans as being Owners of Certificate No 7 of Share No 5 of the Original Deck of the Texas association given under my hand this 9th of May 1826— Richard Graves

Mexican United States State of Coahuila and Texas Leguches grant Surveyd for James and Andrew Roan Four thousand four hundred and forty four Acres of land On fourth Creek on the North side of the St Antonio road Beginning at a post Oak about 1000 Bars east of the Creek on the road and running thence with the road West 2500 Bars to a stake thence North 10000 Bars thence East 2500 Bars thence South 10000 Bars to the beginning Surveyd May the 9th 1826

William C. Mills

The Republic of Texas
Travis County
City of Austin.

Before me Thos W Ward Mayor of the City and Notary Public for Travis County appeared Personaly E L R Wheelock and Henry Reed Citizens of the County of Robertson in the Republic aforesaid who being legaly Sworn declare upon their oaths that the Book to which this is attached and for Pecurity they have Severaly written their Signatures Segnatures across the Leaf to which This attached they verily believe they Saw in the Office of William H Steele the Republic Commissioner of the Mastrodon Colony and they believe it to be one of the Records of his office

Sworn to and Subscribed before me this 15th d[illegible] Dec. 15th 1840

H A Gillett
Not. Pub. T. R.

In testimony whereof they have Subscribed their names this twelfth day of Dec. A D 1840

E L R Wheelock

H Reed

E L R Wheelock

H Reed

Surveys made in the Nashville Colony under the Authority of the Commissioner Guillermo H Stutz (ie) (W H Stutz) in the year 1834

51

°/ hanes cut out

A list of Colonists recvd since the passage of the Organic law in the Nashville Colony —

No 1. Zachariah N Marrel aged 33. Tennessee
Family Wife Clarissa — 31
Children Lydda L — 14
— Allen H — 13
— James W — 11
— Mary E — 8

permission to return for his Family & return by the 1st Decr 1836

Recvd & Sworn before the Alcalda Jany 9. 1836 & emigrated to Texas in Decr 20. 1835

No 2 John Chamblee aged 31. Alabama
Family Wife Lucy aged 20 — —

Recvd & Sworn before the Alcalda Jany 9. 1836 & emigrated to Texas in 4th Jany 1836

No 3 Jonathan Wallis aged 24 Alabama
Family Wife Nancy R — — 24
Child Sarah E — 4
— John M — 3
— Mary Ann — 2

Recvd & Sworn before the Alcalda Jany 9. 1836 & emigrated to Texas 4 Jany 1836

No 4 Francis Slanter aged 40 Tenn
Family Wife Manerva — 23
Child — Daniel — 10
— Tina — 7
— William — 4

Sworn & recvd by Alcalda Jany 9. 1836 & emigrated to the Colony 1st Decr 1835 —

41

No 5 Garret Menefee Aged 52 Tenn.
Family Miss Sarah Ann — 18
Child — Thomas G — 21
— William L — 19
— Nancy — 16
— Elizabeth — 13
— John — 10

Sworn & recd by the Alcalde Jany 9th 1836 & emigrated to the Colony 20th Dec 1835

No 6 William Griffin Aged 40 Tenn
Family Child Robert — 15
— William — 14
— James — 13
— Eliza — 12
— John — 11
— Elijah — 10
— Mary — 9
— George — 8
— Lucinda — 7
— Gold — 6

Sworn & recd by the Alcalde Jany 9th 1836 & emigrated to the Colony 20th Dec 1835

No 7. Edwin S Cabler aged 25 Tenn
Wife Rebecca aged 25
Child Elizabeth — 18 months
Sworn 10th Decr 1835 & emigrated
& recvd as colonists same day

No 8 Bernard W Holtzsclaw aged 35 Tenn
Wife Martha — 20
Child James H — 2
Sworn & recvd 10 Decr 1835

No 9 Henry R Cartmell aged 35 Tenn
Child Thomas — 10
Mary — 8
Henry — 4
Sworn & recvd 10 Decr 1835

No 10 G A Giddings aged 23 Pennsylvania
Sworn & recvd Decr 10. 1835

No 11. W Winn aged 22 Alabama
Sworn & recvd Decr 10. 1835

No 12 Willis Bruce aged 23 Tenn
Sworn & recvd Decr 10. 1835

42

No 13 John R Cockril Aged 17 Alabama
& family of Sedents
Sworn & rec'd Dec 10. 1835

No 14 William N Clemans Aged 23 Tenn
& family of Servants
Sworn & rec'd Dec 10. 1835

No 15 John N Nobles Aged 23 Tenn
& family of Servants
Sworn & rec'd Dec 10. 1835

No 16 William G Miller Aged 23 Miss
Sworn & rec'd Dec 10. 1835

No 17 Isaac T Addison Agen 47 Maryland
Wife Sarah " 41
Child Mary Ann 19
— Emily — 17
— Oscar M — 15
— James H — 13
Isaac S — 11
Malcom H — 9
Sarah — 5
Margaret — 2
Sworn & rec'd Jany 2. 1836

No 18 George Green Aged 23 Maryland
Sworn & rec'd Jany 2nd 1836

No 19 Joseph J Addison aged 21 Maryland
Sworn & rec'd Jany 2nd 1836

No 20 G Lewis Addison aged 23 Maryland
Sworn & rec'd Jany 2nd 1836

No 21. Francis M Matthews Aged 36 Tenn
Wife Nancy —— 43
Child Mildred —— 20
—— Benjamin F —— 21
—— William C —— 20
—— Agnes —— 17
—— Francis —— 10
Sworn to & rec'd Jany 9. 1836
by Alcalde

No 22 Nathaniel Penton Aged 21. Tenn
& family of Servants
Sworn & rec'd Jany 9. 1836
by Alcalde

No 23 Alfred Penton Aged 20 Tenn
& family of Servants
Sworn & rec'd Jany 9. 1836
by Alcalde

No 24 John P Harvey Aged 31 Alabama
Wife Elizabeth — 26
Child William — 8
— Nancy — 6
Sworn & recd by Alcalde
Jany 9. 1836

No 25 Warner L Underwood Aged 26 Kenty
Wife Lucy C — 18
Child Francis — 8
— Juliet — 2 Months
Sworn & recd by Alcalde
Jany 9. 1836

No 26 Joseph D Norris Aged 21 Tenn
Family of Servants
Sworn & recd by Alcalde
Jany 9. 1836

No 27 Dorothy Benton Aged 45 Tenn
Child Abner Benton Aged 17
Susan — 13
— Thos H — 10
— Rufus — 8
— Mesenus — 6
Sworn & recd by Alcalde
Jany 9. 1836

No 28 James R Childress Aged 20 Years
Family of Servants
Sworn & recorded by Alcalde Savy
9th 1836

No 29 Albert Davidson Aged 22 Years
Family of Servants
Sworn & recorded by Alcalde Savy
1836

No 30 Addison Do

No 30 Anderson Purrington aged 26. Years
Wife Parolee ——— 20
Child John F ——— 6 months
Sworn & recorded by Alcalde Savy 10.
1836

No 31 William Moore Aged 47 Years
Wife Sally S ——— 42
Child George W ——— 18
——— William ——— 14
——— Elisha P ——— 10
——— Stancy A ——— 16
——— Eliza ——— 8
Sworn & recorded by Alcalde Savy 10.
1836

No 32 Hardy Hunt aged 54 Tenn
Wife & Children names unknown who by the
Consent of the Empresario left for the U S for
his family & returned by the Brownsville Road, Jany 10th
& take the usual & necessary.
1836.

No 33 Thomas J Patton aged 31. Miss
family of Servants
Special Letter of Citizenship presented
Jany 10. 1836

No 34 Stephen Pett aged 22 Tenn
Sworn & recd Jany 11. 1836
by Alcalde

No 35 Elliot K Fletcher aged 30 Tenn
Wife Francis —— 21
Child Anna —— 2 —
Sworn & recd by Alcalde
Jany 11. 1836

No 36 George C Childress aged
Child Charles aged 10 months
Sworn & recd Jany 12th 1836
by Alcalde

No 37 William Vance aged 20 Tenn
family of Servants
Sworn & recd by Alcalde
Jany 12th 1836

No 38. William E Butler — Tenn — Age — 45
Wife Pasey — — — — — 41
Child William O Butler — — — 21.
Sworn and Recd by the Alcalde
January 13th 1836

No 39. John McKein — Tenn — Age — 38.
Wife Nancy — — — — 21.
Child Mariah — — — — 13.
" Ellen — — — — 11
" William — — — — 9.
" Catharine — — — — 6
" Andrew J — — — — 4.
Sworn and Recd by the Alcalde Jany 13th 1836

No 40. Robert J. Chester — Tenn — Age — 41.
Wife Elizabeth — — — 31.
Child Mary Jane — — — 10
John — — — — 8
Robert H — — — — 6
Martha B — — — — 3.
William E. B. — — — 1.
Sworn and Recd by the Alcalde
January 13th 1836.

No 41. Samuel J. Hays — Tenn — Age — 29.
Wife Francis — — — 23.
Child Andrew J. — — — 5
Mary Jane — — — 4.
Rachel J. — — — 2
James H — — — 18 mo.
Sworn and Recd by the Alcalde
January 13th 1836.

No 42. John Ervin Tenn. Age 33.
Wife Elizabeth " " 31.
Child Sarah Ann " " 11.
" Elzeins Melvin " " 9.
" James Milton " " 6
" Hannah " " 4
" John " " 6 mo.
Sworn to and Rec.d by the Alcalde
this 13th day of January 1836.

No 43. John M.cIntosh Tenn. Age 29.
Sworn to and Rec.d by the Alcalde
this 13th January 1836.

No 44 John M.cLaughlin Florida. Age 19 yrs.
Sworn and Rec.d by the Alcalde
This 14th day of January 1836.

No 45. John Parker Illinois Age 44.
Wife Decd and Children Unmarried
Sworn to and Rec.d by the Alcalde
this 14th day of January 1836

No 46. Benjamin Parker Illinois Age 46.
Wife Dead.
Benjamin " " 24
John " " 22
Isaac & Joseph Twins " 18
Polly " " 16
Jesse " " 14.
Daniel " " 12
Nathaniel " " 10
Abigail " " 8
Susanna " " 6.
Rebeca " " 4
George Washington " 2
Sworn to and Rec.d this 14th day of January 1836. before the Alcalde

Orpha James Mo Age — 26.

No 47. Widow

Child

Sarah Ann — 6.

Carsan B. — 4.

Sworn to and Rec'd by the Alcalde this 14th January 1836

No 48. Elizabeth Kellogg Illinois Age — 29.

Widow

Sworn to and Rec'd by the Alcalde this 14th day of January 1836.

No 49. Robert Flemming Miss Age — 37.

Wife

Betsey — 35

Sworn to and Rec'd by the Alcalde this 14th day of January 1836.

No 50. David Laughlin Miss Age — 43.

Wife — 43.

Children

John James — 13.

Mary M F. — 6.

Sworn to and Rec'd by the Alcalde this 15th day of January 1836.

No 51 Benjamin C Finley Mo Age — 25

Family Servants

Sworn to and Rec'd by the Alcalde this 16th January 1836.

52. Robert H Matthews Jeno Age 21.
Family Servants.
Sworn to and Rec.d by the Alcalde
this 18th. day Jany 1836.

53. Augustus W Sillevan Miss. Age. 30.
Family Servants.
Emigrated to Texas on the 18th. Oct 1835 and proceeded to
San Antonia and Joined the Army. Returned to this Colony.
this 12th. December and appl.d for land
Sworn to and Rec.d by the Alcalde
this 18th. day of Jany 1836.

54 Nathaniel Peck. New york. Age 28.
Sworn to and Rec.d by the Alcalde
this 19th. day of January 1836.

55. Winfield Baily Miss Age 26.
Sworn to and Rec.d by the Alcalde
this 23d. day of January 1836.

56. Lary White Jeno. Age. 33.
Wife
Nancy Ann " " —— 33.
Children.
Caroline " — " —— 12
Christiana R " — " —— 10.
Henry Lemuel " — 8.
Robert A " — —— —— 6.
Nelson H " — —— 4.
Julia Eliza Ruth 2.
William Alexander —— 5 mo.
Sworn to and Rec.d by the Alcalde this
25th Jany 1836

57. James A Wilkison Tenn Age 27.
Sworn Family Servants.
to and Rec.d by the Alcalde this
25th January 1836.

---

58. Sarah Wright Louisiana Age 20.
Rec.d by the Alcalde this 25th January 1836.
Children ---

---

59. Herbert S. Kimble Tenn. 31.
Sworn to and Rec.d by the Alcalde this
29th day of January 1836.
H. S. Kimble is now a volunteer in the Army of Texas.

---

60 Ritchardson A. Surry Tenn. Age 24
Sworn to and Rec.d by the Alcalde this
29th day of January 1836.

---

61. Daniel T. Dunham. Tenn Age 21
Family of Servants.
Sworn to and Rec.d by the Alcalde this
30th day of January 1836.

---

62 William A Lagrone Ala. Age 22
Wife
Palsey 22
Child
Thos J. 3.
Infant 1 mo.
Sworn to and Rec.d by the Alcalde this
30th day of January 1836

1465

63 George Davis Miss Age 39.
Sworn to and Rec'd by the Alcalde this 30th day
January 1836 - Emigrated to the Colony July 1829.

---

64. William Moore Miss — Age 38.
Wife Sarah " 34.
Chn. Mary Ann " 15
Martha E " 9.
Willis Bishop Twins " 6.
William Hamm " 6.
Sarah Abigail " 3
Alexander Campbell " 2.
Sworn to and Rec'd By Alcalde this 30th day January 1836.

---

63 John Taylor Texas — Age. 38.
Wife Louisiana " 25
Child Nancy " 9
" Obediah " 7
John " 5
William " 4.
Edward " 2.
Sworn to and Rec'd by the Alcalde this
30th day January 1836

---

66. Absalom Henson Texas — Age. 44
Wife Stacy " 34.
Chn. Davis " 13.
Alexander " 12
Richard " 10
Betsy " 7.
Elizabeth " 5
Polly " 4.
Patsy " 1.
Sworn to and Rec'd by the Alcalde this
30th day January 1836.

67 Alfred Benge - Tenn. Age 28.
Wife Mary 23.
Ch.d William L 3.
Selethia 2
Susan Lam 1.
Sworn to and Rec.d by the Alcalde this 30th day Jany 1836.

---

68. Granger McDaniels Tenn. Age 35
Wife Polly 21.
Ch.d Abner 6.
Betsey 5
Stacey 4
Ashley 2
David M. 1
Sworn to and Rec.d by the Alcalde this 30th day Jany 1836.

---

69. Nathaniel Harndon Tenn. Age 26.
Wife Caroline 21.
Ch.d Marquis L 3.
" Frances 2.
Sworn to and Rec.d by the Alcalde this 30th day Jany 1836

---

70. Samuel Bremberg Ill. Age 50
Wife Mary 42.
Ch.d Eliza 18.
" Louisa 16
Rebecca 15
John E 17
Elizabeth 14.
William 13.
Mary Ann 7.
Sworn to and Rec.d by the Alcalde this 30th day of Jany 1836.

71. James Sharp — Tenn — Age 54
Wife Isabella — 55
Sworn to and Rec.d by the Alcalde
This 30th January 1836.

---

72 Robert H. Hibbetts — Tenn — Age 39
Wife — Margarito 6 — 29
Ch.n — Mary E. — 11
James M — 8.
Joseph De Witt — 5
Louisa — 3.
Sworn and Rec.d this 30th day
of January 1836 3

---

73. John L. Headrick. — Tenn — Age 38.
Wife — Martha — 24.
Ch.n — James. — 11.
Mary — 8
Elizabeth — 6.
Robert — 5
Virginia 1.
Sworn to and Rec.d by the Alcalde this
30th day of January 1836. — 3

---

74 Saml Baggett — Mo — Age 61.
Wife — 58
Ch.n Leroy — 26.
Peter — 24
Robert — 22.
Sworn to and Rec.d by the Alcalde this
30th day of January 1836. 3

75. Adelia Heterly (Widow) Miss Age 33.
Family Servant.
Sworn to and Rec'd by the Alcalde this
30th day Jany 1836.

---

76. James Baily — Miss Age 61.
Chil'd Tollman — 28.
Wenfrid — 26.
Adelia — 33.
Adeline — 24.
Thomas — 18.
Sworn to and Rec'd by the Alcalde
this 30th day Jany 1836.

---

77. Robert D. Boggess. Miss Age 22.
Sworn to and Rec'd by the Alcalde this
30th day Jany 1836.

---

78 Moses L Parker Miss — Age 34
Wife Elizabeth — 26
Ch'd Emely — 11
Mary Ann Sidney — 10
Hannah — 8
Sarah Ann — 6
Nancy Jane — 4
Andrew Jackson — 9 mo.
Sworn to an Rec'd by the Alcalde
this 30th day Jany 1836.

18 69

79. John M^d Carter Ala. Age 21.
Wife Mariah 21.
Child Chapman L — — — 1.
Sworn to and Rec^d by the Alcalde this
30th day January 1836.

---

80 Winston H M^d Carter Miss. Age 17.
Sworn to and Rec^d by the Alcalde this
30th day January 1836.

---

81. Stanton M^d Carter Miss Age 22.
Sworn to and Rec^d by the Alcalde this
30th day January 1836.

---

82 John E Thomas Ala. Age 34.
Wife Helen 28
Child Minerva 11
Emeline ..... 9.
Adeliza ..... 7.
Elizabeth 4.
Sworn to and Rec^d by the Alcalde
this 30th day January 1836

---

83. John Beal Tenn Age 28
(Widower)
Child Pleasant M. ..... 8 mo
Sworn to and Rec^d by the Alcalde
this 30th day January 1836.

84 Sidney Bowen Sworn Age. 26.
Sworn to and Rec'd by the Alcalde this
30th day Jany 1836.

---

85 Lewis Bowen Sworn Age. 16.
Sworn to and Rec'd by the Alcalde this
30th day Jany 1836

---

86 Wm M Cambess Sworn Age 16.
Sworn to and Rec'd by the Alcalde this 30th Jany 1836.

---

87 Jesse R Smith Mo Age. 16.
Sworn to and Rec'd by the Alcalde this 30th day Jany 1836.

---

88 Wm D Brown Sworn Age 39
Wife Sarah — 36.
Child Martha — 8
Lydia Jane — 6
Ellen — 4.
Francis — 2.

Sworn to and Rec'd by the Alcalde this 30th day of Jany 1836

---

89 Lannito Bowen (Widow) Sworn Age 54.
Child Makala — 18
Marcus M — 12

Sworn to and Rec'd by the Alcalde this
30th day Jany 1836.

90 Henry B. Downey Tenn. Age 21.
Sworn to and Rec'd by the Alcalde
this 30th day January 1836.

---

91. Rain[illegible] Family Ala. Age 55
Wife Matilda ——— 49.
Ch. William M. 24.
Albert M. 22.
Rain[illegible] A. ——— 17.
Mary E. ——— 13
Christopher ——— 8.

Sworn to and Rec'd by the Alcalde
this 30th day January 1836

---

92. Rain[illegible] A. Family Ala Age 17.
Sworn to and Rec'd by the Alcalde this
30th day January 1836

---

93 William C. Powers Tenn Age 19
Sworn to and Rec'd by the Alcalde this
30th day January 1836

---

94. Andrew Jackson Powers Tenn Age 19
Sworn to and Rec'd by the Alcalde
this 30th day January 1836.

---

95 Elija Powers Senr Age 43.
Wife Catharine —— 45
Chd. Wm Carroll —— 19.
Andrew Jackson —— 19
Lucinda —— 17.
Lewis P. —— 15
Elija —— 12
Francis M —— 10

Sworn to & Rec'd by the Alcalde
this 30th day January 1836

---

96 William M Webb Senr Age 18.
Sworn to and Rec'd by the Alcalde
this 30th day Jany 1836.

---

97 Jesse L Webb Senr Age 17.
Sworn to and Rec'd by the Alcalde
this 30th day January 1836.

---

98 Jesse Baily Miss — Age 25
Family Servant
Sworn to and Rec'd by the Alcalde this
2 day July 1836.

---

99 William B Wilson. Alaban- Age 53.
Wife Margret —— 41.
Chd Goodlow 17.
" Temperance 15—
Margret 13.
Gryson bury 11.
Nancy 9—
Sworn to and Rec'd this 7th day July 1836 by the Alcalde
Emigrated to Texas the 18th Oct 1825 — and found the Country in
51 Possession —

22 73

100 Josiah Ebbets Senr. Age 48—
(Widower.)
Children. Louisa — 3rd Division 2.
William — 3 " 2

Sworn to and Rec'd & Allocated
this 4th day Feb 1836 Emigrate this
16th day Dec 1835—

---

101 Joseph Ferguson — Age — 48
Wife — Hannah — " — 23
from Illinois
Child Robert M. — " — 10
Lucinda — " — 8
Rebecca Ann — " — 6
Elizabeth — " — 2
Joseph L — " — 1
Nancy Jane — " — 1

Sworn to & Recorded by the 1st Registrar
this 19th day of Feb. 1836 (Alcalde absent)

---

102 Robert M. Ferguson — Age — 17
No family

Sworn to & Recorded this 19th day of Feb. 1836
by the 1st Registrar — (Alcalde absent)

---

103 Thomas Curry — Age 37
Family — (Wife) Matilda " — 31
(Children) Eliza Jane " — 15
Harbert[illegible] — " — 10
Mary Ann — " — 8
Rebecca Ann — " — 6
Elizabeth L — " — 5
Thomas L. — " — 1
Susan —

Sworn to & Recorded this 19th day of Feb. 1836
by the 1st Registrar (Alcalde absent)

104 Charles F Delmas age 24 & Maryland
Sworn to and Recd by the Judge
on the 22nd February 1836

105 Enoch M Jones aged 22 & Illinois
Wife Peggy — 22
Children William T 2
Nancy — E 9 months
Sworn 16 day of February 1836

107 Elizabeth Jones aged — 65 & Illinois
Registered 16 day of February 1836

108 Leander Hart age 32 & Missouri
Wife Tabitha age 18
Sworn February 19 1836
by J P Wornock

109 Seymour Rollsford aged 27 & Miss
Sworn the 24 day of February 1836
and immigrated to Texas 28 Mond 1835

110 John R Butler age 28 & Tenn
Sworn by the Judge 24th day of February 1836

Obediah Butler age 31 & Tenn
Wife Nancy age 32
William

111 Benjaman F Woods age 25 & Alabama
Wife Ann B. age 19
Children not named age 3 month
Sworn 26 day of February 1836
by the Judge

24 75

112 A J Dunstan age 37 ♂ New york

Wife Hannah age 33 —

Children Sidelia age 12

10

Jones — ♂ —

Ann ♀ — 7

Sworn the 26 day of

February 1836 by the

Judge

Eli Blanchard age 33 / Farm

Wife Mary — — 32

Children Sarah 15

113 Parcede — 10

Amanda — — 8

Caroline — 6

Amanda — 4

William S 2

sworn by the Judge 26 February 1836

Ralph Williams age 35 ♂ Farm

114 Wife

Children Hannah 18

11

Payson — 8

William — 6

Mary — 4

Newton —

Sworn by the Judge 26 February 1836

---

115 Charles Dunston age 17 ♂ Farm

Sworn the 26 day of February 1836

Mahala Dunston age 35 ♀ Farm

116 Children Green B age 16

Newton C — 11

William L — 9

overdrawn

John Welch age 32 ℥ Mesore
Alfe Suddidah 25
117 Children Ann M 10
Hannah B — 9
Lydia 7
John 6
Michal 4
Lucinde 2
Sworn by the Judge 26 day of Feb 1836

118 John West age 20 ℥ Mesore
Sworn the 26th day of February 1836
by the Judge

119 Joseph West age 22 ℥ Mesore
Sworn 26 day of Febry 1836
by Judge

120 Millvill Wilkeson age 18 ℥ Tenn
Sworn by the Judge 27th day of Febr 1836

121 John M Wilkinson age 16 ℥ Tenn
Sworn by the Judge 27 day of Febr 1836

122 Geo. C. Boggs age 46 — ℥ Ala
Wife Rachel — 37
dn Julian — 14
Jane — 11
Harriet — 9
Martha — 7
William — 4
Mary — 1
53 Sworn to & recorded by the Judge this 13 Feb. 1836

26 77

123 Thomas Chilcutt age 28 Ill —
Sworn to & rec'd by the Judge — 20 Feb 1836

124 Robert Chilcutt age — 20 — Ill —
Sworn to & rec'd by the Judge — 20 Feb 1836

125 — Franklin Chilcutt age — 17 — Ill —
Sworn to & rec'd by the Judge 20 Feb 1836

126 7. Slaves age —

Wife —
Sworn to & rec'd by the Judge

127 — Augustus Cook age — Tenn
Sworn to & rec'd by the Judge

128 David R. May — age — 19 — Tenn.
Family of Servants — two —
Sworn to & recorded by the Judge this 6 March 1836

129 John West age — Tenn
Family — Wife

Received in Genl Land Office
May 24th 1841

M P Woodhouse
Chief Clerk

1 Sack of Salt wat 190
1 do wat 102
1 do wat 113

List of Lands Deeded in the Nashville Colony 1834 and 1835.

Quantity	Names	No.	Where Situated. H H H H H.
1 League	Monroe Daniel	1	Above Walkers on the St. Andres
1/4	Alexander Daniel		On the South side of the San Andres
1/4	Eldridge Thomas		
4/4	Parker Wm James W.		On the waters of the Navisoto
4/4	French Joseph	12	On the Brazos near the Whaco village
1/4	Whitaker Alexander		On the Navisoto
4/4	Mumford Jesse		On the waters of the San Andres on the S. bank
1/4	Robertson Joel W.		On the Brazos – Back 1/4
1/4	Cook Wm		On the Brazos
4/4	Barron Thom. H.		On the Brazos
4/4	Crouch Isaac		On the west bank of the Brazos above the Bosq
4/4	Reed Henry		On Walnut Creek
1/4	Hensley Charles		On Walnut Creek & on the E. side of the Brazos
1/4	Hensley Andrew J.		On Walnut creek & on the E. side of the Brazos
1/4	Lewis Moore		On the E. bank of the Brazos above the Whaco village
4/4	Hardin Ennis	4	On the W. side of the Brazos above Childress Creek
1/4	Carr John P.		On the E side of the Brazos above the mouth of Childress Ck
1/4	Fisher John		E. side of the Brazos on Walnut creek
1/4	Fisher Job		E side of the Brazos on Walnut creek
4/4	Farley Massillon		On the N. side of the San Gabriel
4/4	Brinkley Davis		On the Navisoto
1/4	Garnet Wm		On the S. side of San Andres
1/4	Moore Saml		On San Andres
4/4	Mumford David		On S. side of San Andres
4/4	Nevill Hardin		On the W. bank of the Brazos
1/4	Smithson John P.	9	On the S. side of San Andres
1/4	Webb Thom. R.	3	On the E. of the Brazos
1 Labor	Gholston Saml		In Viesca
1/4	Frost Robt B.		On the Navisotos
4/4	Allen George	3	On the W. bank of the Brazos above Viesca
4/4	Head James A.		On the Navisotos

78

Quantity	Names.	No's	Where Situated &c.	&c	&c.
4/4	Haviland Daish		On the Brazos Havilands creek		
4/4	Robitzon Lavina		On San Antonio road on S.W. of Dimons League		
4/4	Kaney Clement		On the N. side of San Antos		
1/4	Mackin Wm		On the E. side of the Brazos		
1/4	Montgomery John		On the E side of the Brazos		
1/4	Mc Clain Wm		On the N. side of San Gabriel near Bunsby Creek		
1/4	Moss Henry W.		On Spring creek of Cedar creek		
1 Labor	Munroe Daniel	3.	On the Brazos below Fiesen		
4/4	Moss Wm L.		On Steels creek Navisotas		
4/4	Mackey Thos	1.	On the E. bank of the Brazos above the aguila		
4/4	Mackin John	1.	On the E side of the Brazos below Chambers		
1/4	Cox Wm K.		On the Navisotas		
4/4	Coleman N. M.		On San Antonio road		
1/4	Carter Wiley		On S.W. side of San Andrews above W.C. Parks		
4/4	Connell Matilda		On the S.E. of the Lands on the Campazo		
4/4	Webb James D.		On the Brazos above the Waco village		
4/4	E.L.K. Wheelock		On San Antonio road		
4/4	Hadley Joshua		On the Navisotas		
1 Labor	Webb James D.		S.W of Viesca		
1/4	Wheelock Geo. K.		On San Antonio road		
1/4	Smith Joshua G.		On the W. bank of the Brazos		
1/4	Smith John D.		On the N. side of San Andres		
4/4	Seal Christopher C.		On Steels creek Navisotas		
4/4	Smith Sion		On the N. side of San Andres		
4/4	Stevens Madison	10	On the Brazos		
4/4	Seal Eli		On Steels creek Navisotas		
4/4	Young Jarrott		On Steels creek Navisotas		
4/4	Young Wm		On the Navisotas		
4/4	Vasquez Juan		On the Navisotas		

Quantity	Names	No.	Where Situated &c
4/4	Tinan Jeremiah		On San Antonio road
4/4	Dillon Sarah		On Sterling Fork on the waters of the Brazos
4/4	Plummer Luther T.	13.	On the waters of the Navisotas Sterling Fork
1 Labor	Perry Harriet E.		Above Hidea
1/4	Puckett Jacob		On San Antonio road
4/4	Parker Silas M.		On the Navisotas
4/4	Neill Wm		On the W. side of the Brazos at Childers ck
4/4	Tyler Orville T.		On the S. bank of the Leon above the 3 forks
4/4	Reed James	4.	On the N. bank of San Andres
4/4	Neill Wm		On the W. side of the Brazos above Cow Bayou
4/4	Smithwick Nicht.		On Brushy creek
1/4	Reed Wm		On the S.W. bank of San Andres
1/4	Reed Jefferson		On the N.E. bank of the San Andres
4/4	Whiteside John L.		On the W. side of the Brazos
1/4		8	On the S. side of San Andres
4/4	White Saml W.		On the waters of Little Brazos
1/4	Burgess John	2	On the E. side of the Brazos
1/4	Graves Thomas.		On the S. side of the San Andres
1/1	Day James	5	On the San Gabriel (crossing the same)
4/4	Perry Orville	1.	On San Gabriel, crossing the same
4/4	Allen Saml J.	4.	On San Gabriel
4/4	Robertson D.L. (Heirs)	1.	On the N. side of San Gabriel. Crossing No 1.
4/4	Lewis Wm W.	2.	On the N. side of San Andres above No 8 Bars
1/4	McGary Wm		On the E. side of the Brazos
1/4	Kenney Saml		On the E. side of the Brazos on Walnut creek
4/4	Boyd John		On the E. of the Brazos above Cow Bayou
4/4	Boyd Thomas		On the Brazos
1/4	Hawkins Wm L.		On the Navisotas
4/4	Cox Geo. W.		On San Antonio road
1 Labor	Frost Saml		On the Navisotas on the waters of Pinoak creek

79

Quantity	Names	No.	Situation &c
Leagues			
1/4	Eason Ashley D.		On the waters of Rock creek - Navisotos
4/4	Doherty George		On the S. side of San Andres
1/4	Elmn Reaines		On the S. of San Gabriel
4/4	Anderson David		On the N.E. bank of San Andres
1/4	Curtis Charles		On the waters of San Andres / between the Salados & Campos
4/4	Anglin Elisha		On the Navisotos
1/4	McCoy John	6.	On the Brazos below Childers creek
4/4	Mewes Shedrick	6	On the E. bank of the Brazos
4/4	Salinas Pacho	41	On the E side of the Brazos
2 Labors	Gafford John	21.	On the N. bank of San Andres a fraction
4/4	Cantun Jesus	7	On the E. side of the Brazos
4/4	Carlin Marian L		On the E bank of the Brazos above Tawackony village
4/4	Steele James L.	10.	On the W. bank of the Brazos above Childers creek
1 Labor	Tucker John	17	S.W. of Viesca
4/4	Hanley Sarah		On the Brazos above No 4
4/4	Fokes Abigail	2	On San Gabriel - crossing the same
1/4	Moore Morris	4	East bank of Brazos above Viesca
1 Labor	Cole Mary	4	S.W. of Viesca
4/4	Moffitt Robt		E. side of Brazos - Alligator creek.
1/4	Sanders Uriah		E. side of Brazos - Hicks creek
1 Labor	Smith John H.		N. of Viesca
1/4	Wilson Wm C.		On the Brazos
4/4	Fulcher John		San Andres - below Stark
4/4	Layman Warren	10	N. bank of San Andres
4/4	Madison George		S. side of San Andres - crotter Limahoo creek
4/4	Fisher Reuben		W. side of Brazos below Viesca
4/4	Powell James	2	W. bank of Brazos below Viesca
1/4	Robertson C.S.C.	10	S. side of San Andres
1/4	Daniel Axsell		E. side of Brazos
1/4	Sowell Napoleon		E. of of Brazos (back) on Tawacking creek
1/4	Carothers Ewing		W. side of the Brazos
1/4	Curry Daniel		San Andres - S. side -

Leagues	Names	No	Situation &c
4/4	Chance Nancy		N. bank of N. Fork of San Antonio
4/4	Curry Thomas	7	N. of San Antonio
1 Labor	Hanley Sarah	9	S.W. of Viesca
4/4	Brooks Wm	25	E. bank of Brazos
4/4	Welch Wm		N. of San Antonio road
1/4	Law Garret	1	E. side of Brazos
1 Labor	Friar Jesse B.	1	W. bank of Brazos below Viesca
1/4	Emmons C. B.		E. side of the Brazos
1 Labor	Pindom Henry	21	W. side of Brazos
4/4	Peterson Neils		N. of San Antonio road
4/4	Pindom Henry	16	On Elm Creek
1 Labor	Grayham John M.		W. of Brazos S.W. of Viesca
4/4	Grayham John M.	1	W. side of Brazos above Viesca
4/4	Gholson Sam.l		E. bank of Brazos
4/4	Griffin Moses		On the waters of San Antonio N. bank
1/4	Coryell James		N. Fork of San Antonio
4/4	Cole Mary	17	W. bank of Brazos above Tawgush Village
4/4	Rutherford Jos.		On the E. side of Brazos on the Aquila
4/4	Taylor Levi	7	W. bank of Brazos below Viesca
1/4	Easton Harmon S.		E. side of Brazos
4/4	Kenny Thos.		On San Antonio road
4/4	Moore Rebecca	5	S. side of San Antonio below Chambers
1 Labor	Henry Robt		On the waters of Pin Oak creek
4/4	Henry Hugh		On Cedar creek
4/4	Smith Niles 7	14	W. side of Brazos below Viesca
4/4	Jones Joseph P.		On the waters of San Antonio
4/4	Thompson Alexander		On Yellow Prairie
4/4	Seaman Richard		E. side of the Brazos
1/4	Dunn J. James		N. of San Antonio road
4/4	Childres John		On the Brazos
4/4	Courtney Jeremiah		On the Brazos
4/4	Charle Concepcion		E. side of Brazos - crosses Lost creek
22 Labors	Eaton Richard		On the Navisotas - on Steles creek No No.
4/4	Eaton Stephen H.		E. of the Brazos on Cedar creek No No.
4/4	Gafford Stephen		On San Antonio road near Roach's

Quantity	Names	No's	Situation &c
4/4	Woodford Wm		On the waters of Elm creek
1/4	Webb John B.		On the Brazos - crosses Little Brazos
1/4	Webb John J.		E of the Brazos - crosses Little Brazos
4/4	Spurgin Wm	4	E side of the Brazos
4/4	Sparks Wm C.		On San Andres crosses Davis Creek
4/4	Walker Wm H.		On the N.E. side of San Andres
4/4	Woolons Thom J.		On San Antonio road
4/4	Mathews Chas. M.		On the waters of Spring creek
4/4	Dunn James		On San Antonio road
24 Labors	Davidson Robt		N.E. side of San Andres
4/4	Hoge Jos. L.	2	On the waters of Elm Creek
1/4	Covington Hazl		On the waters of Ridge Prairie
2½ Labors	Eaton Richard		On San Antonio road
4/4	Fullerton Henry		On waters of Walnut creek
4/4	Fisher James		On waters of Walnut creek
1/4	Needham John		N.E. bank of San Andres
1/4	Waugh John		S.E. bank of San Andres
1/4	Campbell Walter		On the head of Brushy creek
1/4	Campbell Nath[l]		Crosses a branch of San Gabriel
4/4	Linn Mary.		On the waters of the Brazos
24 Labors	Innar D. B.		W. bank of Brazos below Viesca
4/4	Levy A. G.		W. bank of Brazos
1/4	Swain Wm L		W. bank of Brazos near the Bosque
4/4	Frost Saml		W. bank of Brazos below Viesca
4/4	Edwards Monroe		On the waters of San Andres
1/4	Pierson John H.		On the E. side of the Brazos
4/4	Pierson J. G. W.	1	On the W. side of Brazos below Viesca
4/4	Wickson Byram		W. side of Brazos
4/4	Webb Joseph	17	E side of Brazos below Viesca
4/4	Webb Jesse	16	E. side of Brazos below Viesca
4/4	Gafford Jefferson		On San Antonio road near Peach ck.
1/4	Shackleford M. B.		E bank of Brazos above Wheelock Village
4/4	Wheelock Ann	16	W. bank of Brazos above Childers Ck
4/4	Nelson Saml	5	N. bank of San Andres
1/4	Gholson & Chest-G.		On Fish creek
4/4	Childress Goldsby	11.	N. bank of San Andres

Quantity	Names	Nos	Situacion &c
1/4	McGrew Wm A.		E. side of the Brazos back of Nixons Survy
1/4	Loyd Peterson L.	3.	W. side of Brazos. fork of Brazos & Little River
4/4	Morgan Geo. W.		E. bank of Brazos
4/4	Morgan Geo.	1.	E. bank of Brazos above Chambers Survy.
1/4	McGrew John F.		On waters of Brazos Sandy creek back
4/4	Mayhar Frances	1	W. side of the Brazos
4/4	Robertson George		On the waters of walnut creek
1/4	Reed Wilson		On San Antonio road crosses branch Elm ck
4/4	Reed Michael		N.E. side of San Andres
4/4	Dunn Andrew		N. side of San Andres
4/4	Clancy Henry		N. Fork of San Andres
4/4	Dwight Geo. F.		N. Fork of San Andres crosses Whitleys ck
4/4	Dellorò Pedro	7	On San Gabriel crossing the same
4/4	Delosantes Fernando	6	Crosses San Gabriel
4/4	McClinnon Laughlin		On the waters of Pond ck below Viesca
3/4	Montgomery Andrew	3	W. side of Brazos. above Viesca in Deer ck
4/4	Peterson Wm		On Coco Bayou above Viesca
4/4	Robinson John R.	44.	N. side of S. Fork of San Andres
1/4	Tatum Edd	1	San Antonio road
1/4	Valdes Manuel M.		W. side of Brazos below Viesca
1/4	Walker Skeaugh		San Antonio road E. side of the Brazos
4/4	Bates Seth H.	2	E. side of Brazos above Chambers
4/4	Bayles Daniel E.	2.	On Williams's ck
4/4	Bowman Margaret C.		E. side of Brazos
4/4	Gafford Clardey	5.	E. bank of Brazos above Chambers Survy.
4/4	Hanner John		On the Brazos
4/4	Powell Archibald		On Little Brazos
4/4	Frost Saml		W. bank of Brazos below Viesca Pond ck
4/4	Dillard Wm	4	E. side of Brazos
1/4	Erath Geo. B.		On Stiny Prairie
4/4	McLaughlin James	19	W. bank of Brazos below Viesca
4/4	McLennan Neill		W. of Brazos crosses Coco Bayou
1/4	Montgomery Andrew		On the Brazos crosses Musselman ck
4/4	Hannon Elijah D.		On Brushy ck
4/4	Wood Reuben	8.	E. side of Brazos, above Chambers Survy

81

Quantity	Names	No.	Situation &c.
1/4	Barron John M.	1	On S. bank of San Antonio
4/4	Campbell Danl H.	7	On Elm Creek
1 Labor	Bates Seth H.		E. bank of Brazos below the Falls
1/4	Campbell Daniel H.		On the Brazos
1/4	Childs Lewis L.	2.	In the Forks of Brazos & San Antonio
4/4	Cribbs Gilbert	10	W. side of Brazos below Viesca
4/4	Cavitt		N. bank of San Antonio
1/4	Chapman Geo W.		W. bank of Brazos above the Bosque
4/4	Fisk Greenbof	46	On San Gabriel
1 Labor	Campbell Daniel H.		E. side of Brazos
1 Labor	Barron Thos H.	2.	W. side of Brazos
4/4	Herald Dennis		E. side of Brazos
4/4	Tucker John		On the W. of Brazos - on the W. of the Bosque
1 Labor	Anderson Harriet		W. side of Brazos - W. of Viesca
4/4	Boran Nancey	8	N Side San Antonio
4/4	Smith Erastus		On Elm Creek
1/4	Smith Erastus		On Walnut Creek
4/4	Smith Saml	6	Crosses San Gabriel
4/4	Wright David	2	On middle fork San Gabriel
4/4	Robinson Neill K.	7	Cow creek
1 Labor	Smith Abner		On N. bank of San Antonio
4/4	McGarey Bridget	5	W. bank of Brazos
4/4	Hamner Leslie		W. side of Brazos
1/4	Cunningham Calvin		Cow Bayou above Viesca
4/4	Smithwick Nicholas		On Dew Creek above Viesca
1/4	Parker Wm S.		Bushy creek
1/4	Womack James L.		Crosses San Gabriel
1/4	Johnson Easley		Near San Antonio road W. of the Brazos
4/4	Nicholing Frederick		



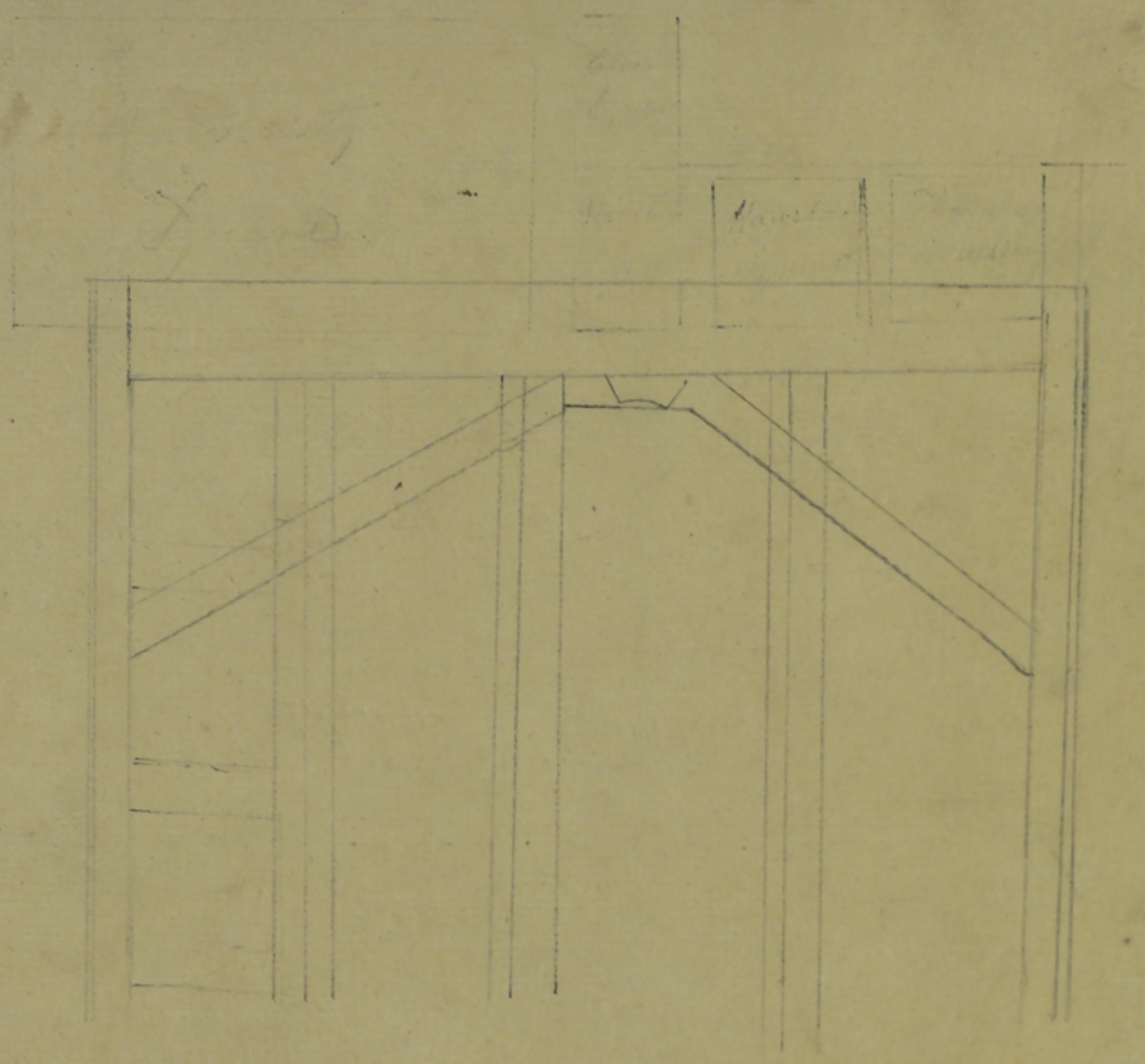

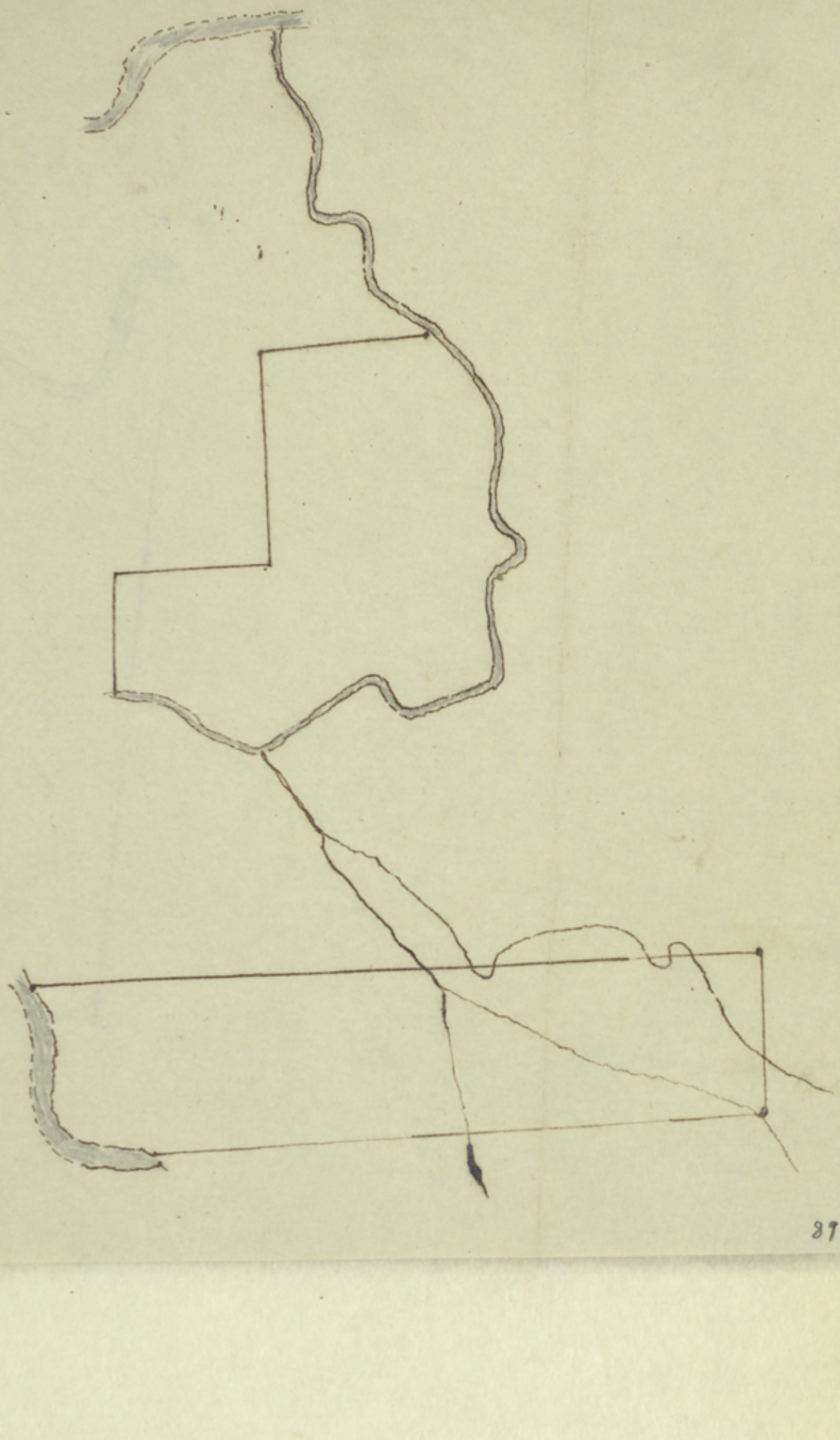

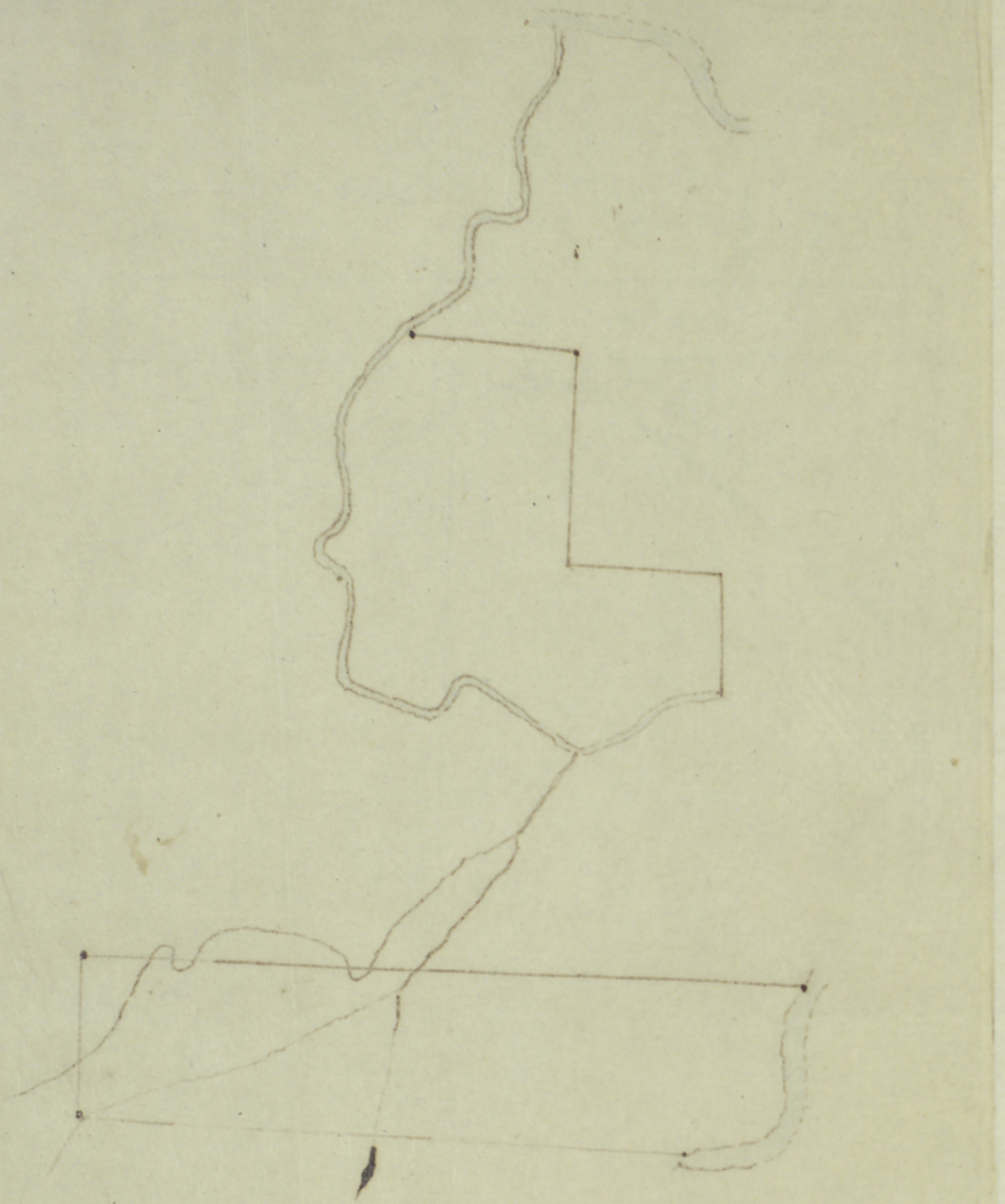





90

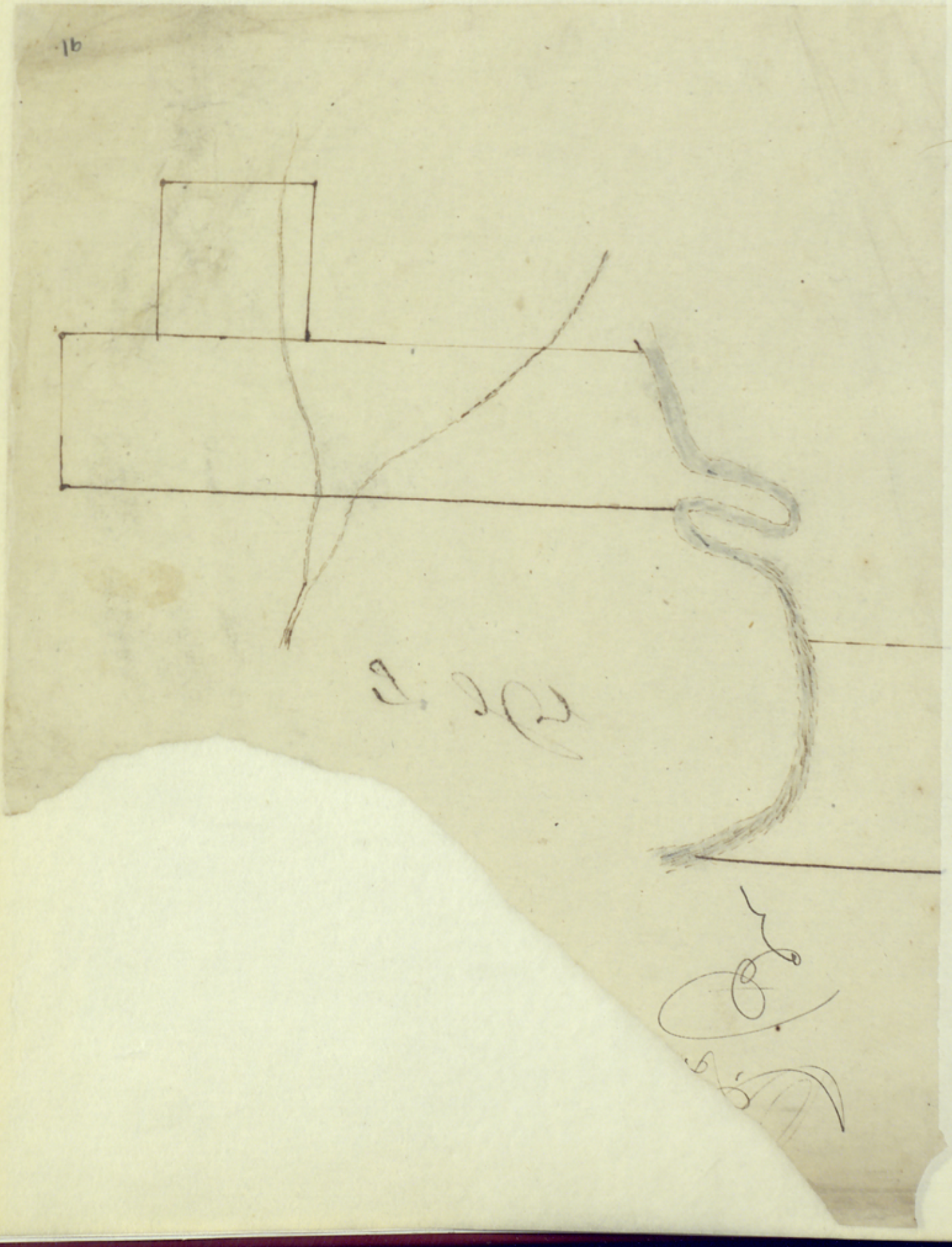



ROBERTSON'S COLONY

G. L. O.

Robertson Colony
1826-1836