





INDEX TO BURNETT'S VENTURES & ZAVARA'S CO-OPERATION










REPRODUCED FROM
THE
ORIGINAL





REPRODUCED FROM
THE
ORIGINAL





Samuel - 1st 1847





Names	Quantity	Book, Page	No. of Atlas
Allen Nathan	1 League	Q.B. 3, 68	
Alphin Ransom	1 "	M.B. 3. 27.	V. 1.
Alphin Shelton	1 "	" " " 25	B. 98.
Awalt Henry	1 "	L.A. 17	
Allen John	1 "	A.M.H. 16	Z. 45.
Aquilara G		" " " 50	
Adams John	1 "	M.M.H.B. 7	B. 88.
Anderson Uriah	1/4 "	" " " 17	
Allison Elisha G.	1 "	J.A. 2. 6	B. 33.
Allison Wm J.	1 "	" " " 18	B. 91.
Allen Wm S.	1 "	R.M. 9	V. 258
Amory Nathaniel	1/4 "	" " " 35	V. 176.
Anding George	1 "	" " " 49	B. 47.
Armstrong Jacob	1/4 "	G.M.P. 30	V. 132.
Allen George	1 "	F.H. 19	V. 2.
Augustin Henry W.	1 "	M.H. 56	V. 175
Alexander G	1 "	A.V. 45	Z. 308
Aldridge Collin	1 "	A. Trade 31	V. 34
Anderson Elijah	1 "	M.B. 3. 20	V. 233.
Allen Ethan	1 "	" " " 37	V. 3.
Aughinstough Jesse	1 "	" " " 87	V. 303.
Allen Nathan G.	1 "	" " " 46	B. 208.
Adams or (Dewitt)	1 "	" " " 53	
Adams John W	1 "	G.A.A. 21	V. 271.
Arthur John	1 "	Z.A. 3. 33	B. 148.
Acosta Jose Mariano	1 "	A.M.B. 11	
Avant Gerrum	1 Labor	B 72	
Archo Jose Ramon	1 League	B. 2. 35	
Avant Durham	1 "	M.B. 12	
Acuerdo Thomas	11 Leagues	Sec. Aldrich x. 9.	

Situation

- Joins Bishop's Survey
- On Trinity W. Side near the San Antonio Road.
- " " " " " " " " " "
- " " " " " " " " " "
- " " " " " " " " " "
- " " " " " " " " " "
- Grindstone Creek West side of Trinity
- " Waters of Sabine
- Sitie No. 126. No connection given in field notes
- On Trinity E bank Joins Daniel Parker
- Joins James Martin
- On the Waters of Angelina
- " " " " " " " " " "
- " " " " " " " " " "
- " " " " " " " " " "
- Joins at 8 miles & miles from Long King Village
- On the Waters of Trinity East Side
- " East side of Cedar Bayou, Joins C A Smith
- " Waters of Woods Creek a branch of Big Sandy
- " Big Sandy Creek joining John Wash
- " Big Alabama " " " " I Morris
- " The Waters of Trinity
- " Bidais Bayou
- " Hearmans Creek, Waters of Trinity
- 16 or 18. miles E. of Trinity N^o 7.
- On Neches & San Antonio road Joining Allen Dimmy
- " Trinity W. Side, Joining J I Chambers
- " " " " " " " " " " Report. by Brockfield
- Joins J Jordan in Bennett's Grant
- Joins James basters tract E. Side of Angelina
- On Red River W Bank
- On Comanche trace West Side of Trinity
- " The Neches

Names	Quantity	Book	Page	W. of Atlas
Blair John	1 League	D. B. 3	97	Z. 100.
Bullock James W.	1 "	" " "	88	" "
Burland G. L.	1 "	" " "	87	" 223
Butler Joseph	1 "	" " "	94	" 347
Bridges Robt M.	1 "	" " "	84	"
Butler George	1 "	" " "	93	"
Bidwell Warren	1 "	W. R. 3.	9	V. 313.
Box Nelson	1/4 "	" " "	20	V. 8.
Bidwell Warren		" " "	10	
Box Stephen	1/4 League	" " "	19	V.
Bodin Mary Louisa	1 "	S. A. S.	19	V. 361
Barclay Anderson	1 "	" " "	27	Z. 213
Buske Benjamin	1 "	" " "	54	Z. 63.
Burison Horton, Freestone Co	1 "	" " "	9	B. 4.
Brown Wiram	24, 180, 288, 390	" " "	34	Z. 112
Boutan Jose Antonio	1 League	J. M. H.	7	B. 107
Beera Rafael (or Bera)	1 "	" " "	18	V. 310.
Barla A	1 "	" " "	30	
Bermeville Andres	1 "	" " "	26	N. 10
Box William	1 "	M. M. H. B.	4	B. 3.
Box John	1 "	" " "	22	N. 102.
Bartee William	1 "	" " "	25	B. 16
Bowie John	1/4 "	" " "	40	
Burgis Samuel	1/4 "	" " "	18	
Bowland Oliver P	1/4 "	" " "	34	
Barnet Isaac	1 "	J. G. I.	42	B. 34
Blount James W.	1 "	" " "	26	V. 114
Burton Isaac W.	1 "	" " "	40	B. 137
Burnet Crawford	1 "	" " "	2	B. 9.
Bateman Andrew J.	1 "	" " "	12	Z. 344
Boden Maria Pessia	1 "	" " "	30	N. 177.
Box John M.	1 "	" " "	41	
Brasly Betsy	1 "	R. & M.	37	V. 15
Blanchett Peter	1/4 "	" " "	38	V. 11
Busby William	1 "	R. & M.	39	V. 16
Brasly William	1 "	" " "	36	V. 248
Blake Bennett	6 Labors	" " "	12	
Brooks Gilbert	1 League	G. M. P.	15	V. 117
Baker Mosely	1 "	" " "	24	Z. 325
Blunt James	1 "	F. H.	2	V. 257
Blackman Crab	1 "	" "	15	V. 257

Vittiation

B

- On Neches 20 miles West of Beaumont
" " West side adjoining Capt Williams
" Sabine Hausin Bayou
" " Lake West Side
" Big Alabama joins Mary Lankefort
" Nelsons creek, Waters of Trinity
Near the San Antonio road Joins Stilwell Box
On Nelsons creek Waters of Trinity, Division of W. Birdsell's League
Near the San Antonio Road, joins Survey No. 4 m. 4 S
On White Rock creek Waters of Trinity
" Rush and Wolf creeks, Eastern Waters of the Neches
" Waters of Neches, on Rush creek (See G. M. S. page 21)
" Grindstone creek West of Trinity
" Sabine Bay, Mouth of Neches
" Waters of Neches, Joins Ybarbo.
" " " " " " " Not Decided.
" " " " " " " " Angelina I. of Nacogdoches (Written "Bernia" in title)
" Lone creek, Waters of Neches, E. Side
" Walnut Bayou Western Waters of Neches
" Road from Nacogdoches to Sabine, Joins Beverly Pool
" Housing Bayou (Not used)
No connection in field notes
Joins Green creek
On Trinity, East Side
" Neches East Side
" " West. "
" the Waters of Angelina
Between Angelina and Ayish Bayou
On Double Bayou 6 miles from Galveston Bay
Joins Warman
On the Waters of San Jacinto
" " " " " " " Joins James Rankin Junr
" " Highlands East of Trinity
Joins James Clarkson
On San Jacinto East Banks
" the East shore of Galveston Bay below Anahuac
" bypomp creek Joins Jane Taylor
" " " " Burnell Blackman

Names	Quantity	Book	Page	No. of Atlas
Bland John	1 League	F. H.	3	V. 267
Bush John O	1 "	" "	17	V. 134
Ballou Richard	1 "	" "	24	Z. 353
Blackman Burnett	1 "	" "	31	
Buss David	1 "	S. C. H.	3.	V. 218
Bloodgood William	3/4 "	" " "	15	V. 87 & 136
Burke Thomas	1 "	" " "	14	V. 322.
Burges John	1 "	" " "	50	
Bolton James	1 "	" " "	6	V. 131
Bruce F. H.	1 "	A. A. V	20	Z. 136
Brown Lucretia	1 "	" " "	63	Z. 356
Brown Daniel	1 "	" " "	64	Z. 104
Browke Elias	1 "	" " "	1	Z. 182
Burroughs James		" " "	29	
Box John	1 League	S. H. H.	22	V. 102
Box Stephen	1 "	" "	20	V. 170
Box Stillwell	1 "	" "	21	V. 368
Box Roland W.	1 "	" "	12	B. 163.
Brown Reuben	1 "	" "	37	B. 124.
Box Samuel C.	1 "	" "	38	B. 160.
Barnita Pedro (Barmia)	1/4 "	" "	56	B. 50.
Box James E.	1/4 "	" "	57	B. 161.
Beatty John	1 "	" "	69	B. 176.
Baker Larkin	1 "	" "	56	B. 147.
Bennett James	1 "	" "	82	B. 247.
Bailey Henry	1 "	" "	74	B. 251.
Blanchard Pliny	1 "	W. B. S.	87	V. 216.
Blunt John S.	1 "	" " "	87	V. 103.
Bernard Genovix	1/4 "	" " "	60	V. 350
Burditt W. B.	1 "	" " "	68	V. 7.
Birkham Alex W.	1 "	" " "	84	B. 77.
Brewer Henry	1 "	" " "	76	B. 237.
Bullock A. C.	1 "	" " "	42	
Boyd John	1 "	" " "	43	
Boutin Varnuel	1 "	G. A. A.	36	
Berry Mitty	1 "	W. B. S.	3	
Bush John	1/4 "	A. S. S.	5	V. 9.
Borsely Maria Josefa	1 "	" " "	6	V. 106.
Bodan Juan Lorenzo	1 "	" " "	9	V. 95.
Bodan Juan Nicholas	1 "	" " "	18	V. 21
Bryan John	1/4 "	" " "	38	

Situation

- On Long Kings Creek Joins Wm John
 " " " " " " S. C. Whison's
 " Sabine West Bank
 " West side of Cypress Creek
 " East fork of San Jacinto
 " Cedar Bayou, Joining his League
 " Trinity East side opposite John Whippin
 " Kickapoo Creek East side of Trinity
 " Long Kings Creek joining Miles Dikes
 " Neches East side,
 " " " "
 " " West "
 " Atish Bayou Joining to Chaptain
 Joining a Survey the bearing trees of which are marked L.
 On Trinity Waters of
 " Cansy Bayou S. Side, Joining Aldridge & Moore
 " Head Bayou Joining Henry Martin
 " Trinity below the lower Comanche trace
 " " Waters of. (Box's Creek)
 " " Joining Roland W Box
 " Hurricane Bayou Waters of - Joining Jacob Masters
 " Trinity " Samuel C Boy
 " Hurricane Bayou " Elisha Gopett
 " Angelina Waters of " J Kendrick
 " " " " " Jos Weeks
 S. of Macogdoches " John Kirkty
 16 or 18 miles East of Trinity - No. 4.
 " " " " " " No. 6.
 On Trinity, Joining John Summers
 Between Trinity & San Jacinto, Joining Edinburg
 On Hurricane Bayou, Joining W White
 On Angelina " Joseph Durst
 " N. Side San Antonio Road Joins Jas Riley
 Joining Norval Limestone Co. 37.
 " John Little
 On North side of Sabine.
 " Waters of Neches.
 " " " " " " J. B. Williams.
 " " " " " " George.
 " " " " " " Williams.
 " " " " " " Wells.

Name	Quantity	Book	Page	Worth
Barnes Taylor A.	1/4 League	A. S. S.	29	B. 45.
Bowen Eli A.	1 "	" " "	39	B. 44.
Burnhill William	1 "	A. S.	11	
Bush John	1 "	" " 2	1	
Buske Benjamin	1 "	G. W. S.	21	Y. 63.
Booil John	1 "	" " "	122	Y. 39
Bevil John	1/4 "	" " "	626	Y. 31.
Bucher Jacob	1 "	A. W. B.	4	
Bradley John M.	1 Lia 1 Labor	" " "	13	
Blackman Bennett	Fraction	A. W. B. S.	24	Y. 153.
Burton W. B.	1 League	" " " "	36	Y. 75.
Burnham Stephen	1/2 "	V. A. S.	3	
Burn Maria Josefa	1 "	" " "	8	
Byrly Adam	Fraction	D. B.	12	
Casques Juan Fran ^t	1 League	A 2	9	
Bradley Eleanor	1 Lia, 1 Labor	" " "	15	
Bradley Eleanor	1 Labor	" " "	5	
Bing Miller	1 League	B.	5	
Bittick Jonathan	Fraction	W. R.	1	
Brewer William	1/2 League	" " "	9	
Bittick Jonathan	Y. 884, 732, 49, 100	" " "	1	
Brookfield Charles	1/2 League	W. B.	7	
Blossom Hiram	1 "	" " "	16	
Baird David	1 "	W	17	Y. 281.
Bradley Mark M.	1 "	" " "	19	" 240
Bates Samuel	1 "	" " "	21	" 265
Baugh A. A.	1 "	" " "	22	" 300
Brooks Geo. W.	1 "	" " "	23	" 238.
Bankston S. P.	1 "	" " "	29	
Badilla Gordiana	1 "	A. Strode	71	B. 39
Bebe Santiago	1 "	B. D. B.	2	
Bing Redford	19, 150, 100, 14, 200	G. A.	5	
Baker Joseph	10 Leagues	" " "	23	
Baker Mosely	10 Leagues	" " "	25	
Bell Jackson	7 Leagues	" " "	27	
Blake Bennett	3 Leagues	" " "	29	
Bell Tho ^t	10 Leagues	" " "	31	
Bell James	10 Leagues	" " "	33	
Borden John P.	10 Leagues	" " "	37	
Borden Dale Jr	10 Leagues	" " "	39	
Borden Pascal P.	10 Leagues	" " "	41	
Boriza Jose Maria	11 Leagues	" " "	43	

Situation

C

On the Waters of Neches & Trinity near the upper Comanche trace
 Trins M Mains, Waters of Trinity above San Antonio road,
 8 miles N. of Sabine Trins J L Trovina

35 miles " " " " M^a De Rameas

On Wolf Creek, Waters of Neches—(see S. A. S. page 54 for same)

" Sandy Creek " " " Trins Henry Thompson

" " " " " " " Robt Corn

" Little Cow Creek

In Tencha District

On South side of Taylors Bayou

" " " " Bayou Las Flores, Trins B Blackman

3 miles West of Neches

Trins No. 1.

On Sandy Creek Trins Briggsby

Trins F Thorn

On South bank of Sabine

" Waters of Sabine Trins A Johnson

" North Side Sabine

" Tencha Bayou, E. bank Trins Merchant

" Waters of Angelina, I

" Tencha Bayou Trins Merchant

12 miles S. E. from Soda Lake

On the Caddo trace 14 miles from Sabine & 16 miles S. W. from L. Soda

On the W. S. Neches Trins S L Waters

" " West bank of Neches Trins A Elly

" " " Side " "

6 miles West of Neches

On W bank " "

" " " " " " " " " Elkhart Creek, Waters of Trinity

South or West bank of Red River Sassafras Bluffs

On the Waters of the Trinity

On Sulphur fork of Red River

On the Waters of the Trinity

On the Waters of Sulphur fork of Red River

On the Waters of the Trinity

On the Waters of the Sabine & Trinity

" " " " " " " " "

" " " " " " " " " Near its Source

" " " " " " " " " Bois de Arc

" Sulphur fork of Red River

Names	Quantity	Book	Page	Ref. Atlas
Laughon John, or St. Laughran	1/4 League	D. B. 3	32	Z. 343
Laddell A.	1 "	" " "	53	Z. 135
Lokey Wright	1 "	" " "	37	Z. 348
Loote William	1 "	" " "	67	Z. 138
Lobinco Maria Candida	5.747.000 sq. os.	" " "	35	
Lushner James	1 Labor	" " "	60	
Lollins G. S. W.	1 League	" " "	75	Z. 85
Lollard Lemuel M.	1 "	W. R. 3	33	W. 264
Lorathers John	1 "	" " "	2	V. 316
Lorane John	1 "	" " "	7	
Lummas John W.	1 "	" " "	8	V. 320
Lusmar Licario	1 "	" " "	22	B. 144
Lollard Art. J.	1/4 "	" " "	78	V. 20
Locate Edmund	1 "	S. A. A.	13	B. 84
Lutz Juan	1 "	" " "	23	V. 359
Lushing Theophilus	1 "	" " "	37	Z. 6
Luisse Squire	3.639.502 sq. os.	" " "	39	Z. 131.8/132
Luisse Squire	21.360.491 sq. os.	" " "	40	Z. 131.9/132
Lynn James	1/2 League	" " "	42	Z. 101
Laro Thomas	1 "	" " "	57	V. 346
Lhesser James	1 "	" " "	63	Z. 392
Locate John	1 "	" " "	13	B. 37
Lynn James	1/2 "	" " "	43	Z. 102
Lerapais Julio	1 "	J. M. H.	33	
Loy Rafael, de los Santos	1 "	" " "	38	V. 82
Larmonia Juan	1 "	" " "	39	V. 309
Lutz William	1 "	" " "	13	V. 209
Larmonia Macedonia	1 "	" " "	20	V. 137
Lutz Maria B.	1 "	" " "	14	V. 311
Lerantes Domingo	1 "	" " "	23	
Lampbell William	1 "	M. M. H. B.	10	Z. 393
Lantona Maria de	1 "	" " "	25	
Lartwright Matthew	1/4 "	" " "	33	Z. 227
Lanfield Henry	1 "	" " "	39	Z. 50
Lanfield Alantra W.	1 "	" " "	45	Z. 358
Lhavin Thomas	1 "	J. W. B. 5	40	B. 35
Lollins Elisha M.	1 "	M. M. H. B.	42	Z. 81
Lhilders John	1 "	" " "	43	Z. 391
Lonway Isaac	1 "	" " "	19	
Lastro Maria A.	1 "	J. S. A.	22	V. 166
Loy Ignacio de los Santos	1 "	" " "	23	V. 167

Situation

C

- On the Waters of Trinity, In Davis Prairie Trins Leproy Survey
- " " Angelina E. Side, Trins B. Galloway
- " Palo Licho Bayou
- " Ayish Bayou, West Side
- " Atascoso
- Trins George Butlers Survey
- West of the Neches
- On San Jacinto, E. Side Trins Hammon
- " South bank of Warmans Cr. Waters of Trinity
- " E. of Warmans creek, & West of Trinity
- " Trinity, West Side
- " Waters of Trinity W. Side Freestone Co. / 57
- Trins John Tolbert, Waters of Bidais creek
- On Navarro, East side
- " White Rock creek, branch of Trinity
- " Neches West side
- " Waters of Walnut creek a branch of Neches.
- " Wolf creek, Western Waters of Neches
- " Rush creek " " " "
- Trins Joseph Labanme
- On Neches East side
- " Highland creek, Western branch of Trinity
- " Sandy creek, Waters of Neches.
- " Waters of Trinity, below the San Antonio road
- " " " " " " " "
- " " " Neches
- " " " Trinity below the San Antonio road.
- " " " Neches
- " Big Sandy creek Waters of Neches
- Trins Lewis Sanchez, on the Waters of Angelina
- On Neches West Side
- " Germano trace West of Trinity Freestone Co. / 57
- " Atogac, East bank,
- " Sabine West bank
- " " " " "
- West of the Neches, About 7 miles from the Sabine
- On Sabine West bank
- " " 5 miles distant
- Trins Thomas Williams
- Between Neches and Trinity, Trins Hawley
- West side of little Neches

Names	Quantity	Book	No of Titles
Book David	$\frac{1}{4}$ League	T. G. S.	21 B. 51
Bellard J. M.	$\frac{1}{4}$ "	R. G. M.	31 V. 198
Bellard Elijah	1 "	" " "	10 V. 213
Bellard Amathan J	$\frac{1}{4}$ "	" " "	13 V. 19
Bolwell William	$\frac{1}{4}$ "	" " "	58 $\frac{1}{2}$. 339
Bumney A	1 "	" " "	60 $\frac{1}{2}$. 191
Chaplain Chickster	1 "	" " "	72 $\frac{1}{2}$. 91
Choate David	1 "	F. H.	35 V. 139
Carroll Moses A	1 "	" " "	32 V. 178
Carriere J.	1 "	S. G. H.	16 V. 214
Crippin John	1 "	" " "	18 V. 327
Carnell Patrick	$\frac{1}{4}$ "	" " "	46 V. 17
Cayanan L. (M. M. S.)	1 "	" " "	52 V. 170
Castaneda Francisco	1 "	" " "	12 V. 217
Cone Henry M.	1 "	" " "	47 V. 116
Colwell Tho ^s (Colwell)	1 "	" " "	54 V. 115
Choate M. L.	1 "	" " "	19 V. 326
Criswell Ann (C)	1 "	" " "	42 V. 244
Castaneda Francisco	1 "	" " "	13
Carroll Phillip	1 "	J. A. V.	51 V. 165
Carroll William	1 "	" " "	66 $\frac{1}{2}$. 45
Clark W ^m J	1 "	" " "	69 $\frac{1}{2}$. 97
Clark William	Fraction	" " "	11 $\frac{1}{2}$. 181
Clark James	$\frac{1}{4}$ League	" " "	6 $\frac{1}{2}$. 180
Clark Elijah (Elijio)	" "	" " "	10 $\frac{1}{2}$. 231.
Clark John	1 "	" " "	21 $\frac{1}{2}$. 217
Cummings M.	1 "	" " "	17 B. 159
Coory A. A.	" "	" " "	31 $\frac{1}{2}$. 12
Corigine	" "	J. A. V.	32
Cunningham David A	$\frac{1}{4}$ League	" " "	36 $\frac{1}{2}$. 71
Cornier Francis B.	1 "	J. Meade	32 V. 274
Book Joseph J.	1 "	" " "	73 B. 234
Clapp Elisha	1 "	" " "	76 B. 238
Crist Stephen	1 "	" " "	39 B. 203
Carroll John	$\frac{1}{4}$ "	" " "	54 B. 245
Cara Arze Agaton	$\frac{1}{4}$ "	" " "	8 B. 127
Chambers Gize H	$\frac{1}{4}$ "	" " "	41 B. 118
Clark William	1 "	" " "	55 B. 150
Coy Miguel de los Santos	1 "	" " "	34 B. 171
Cox Lewis	1 "	W. B. B.	72 V. 277
Book W ^m A.	1 "	" " "	75 V. 271

Sites

On San Antonio road 14 W. of Nueces
Stems Jonathan S. Colburn.

On San Jacinto

Stems Ruth Miller, On waters of E. San Jacinto

On The Attoyac

" " Waters of Ajish Bayou

" " Ajish Bayou, West bank.

" Pine Island Bayou, W. Side, 15 miles West of the Kiches

" West side of Truette Bayou

" Minards Mill Creek

" Trinity West side

" Minards creek, Joining Davis

" " " Waters of Trinity, Joining Trion

" Big Sandy creek, Waters of Kiches

" " " " " " "

" " " " " " " Joining Coon.

" Long Kings creek

" " " " " " " Joining D. Winburne

" Big Sandy Waters of Kiches (No page in Atlas)

" The Kiches West Bank.

" " " " " " " John Garst

" Richland creek joining John Patton

" Palo Sacho " " Clark

" Swansing Bayou " " Elijah Clark

" " " " " " James Clark

" " " " " " James Clark

" Waters of Bear creek branch of Angelina

" Six mile creek joining Sa. McKinis

Joining Pivotal

" William Lighter, also a premium site

On Negat Bayou joining R. K. Russell

" Kiches, Waters of " J. Gibbs

" " " " " " " Joining C. Adridge

" Crists fork of Parkers Creek Waters of Trinity

" Trinity N. E. Bank, Joining M. Murchison

" Angelina Waters of Joining Maria G. Henriquez

" " " " " " " Near Joseph Gust

" " " " " " "

" " " " " " " Joining Sa. Hamilton

Joining M. Donald

Known as sites 5-73

Names	Quantity	Book	Value	of Mas
Black Barton	1 League	W. B. 3	36	U. 217
Boydland Mark	1/4 "	" " "	36	B. 158
Cott's James	1/4 "	" " "	11	B. 214
Charano Jose Ramon	Fraction	" " "	78	U. 18
Chaves Mary	1 League	" " "	79	U. 25
Cary William	1 "	" " "	43	
Celvin John	1 "	" " "	61	
Craft Collyer M.	1 "	" " "	76	
Cruz Maria B.	1 "	G. A. A.	11	
Chovan Antonio	1 "	" " "	41	
Cotton John	1 "	W. B. C. S.	1	
Chillan Isaac S.	1 "	" " " "	2	
" " "	1 Labor	" " " "	2	
Chapa Ignacio	1 League	S. S. 3.	11	U. 138
Cara Pedro A.	1 "	" " "	26	U. 27
Chamer M. J.	Fraction	" " "	45	
Cara Toriano	1 League	" " "	43	B. 115
Cora Jose Sebastian	1/3 "	S. S.	1	
Cain James C.	1/3 "	" " "	2	
Calden Antonio	1/3 "	" " "	9	
Corderon Damien	1 "	" " "	10	
Chambers T. A.	1 "	S. W. S.	10	
Corn Robert	1 "	" " "	25	Z. 65
Chambis T. A.	Fraction	" " "	17	
Clean Robert		S. W. B.	7	
Casemate John C.	1 League	S. W. B. 3.	13	Z. 185
Chuffin Thomas	1 "	" " " "	46	B. 35
Chirine Manuel	1 "	" " " "	9	Z. 201
Cidinas Miguel	1 "	" " " "	6	B. 82.
Cordena Juana Begar de	1 "	T. S. S.	6	
Cartwright John	20 Labors.	D. B.	10	
Cartwright John	5 "	" " "	11	
Caradine Isaac	1/2 "	A. L.	8	
Carter James	1 Labor	D. B.	7 1/2	
Chissum W. P.	1/3 League	" "	12	
Cummins John	1 "	B. L.	17	
Coughran John	1/3 "	W. B.	2	
Chissum John	1/3 "	W. B.	6	
Castro Francis	1 "	" " "	35	
Crissman V.	1 "	W	35	Z. 326
Cott's David	1 "	" "	7	Z. 324

Observations

- 8 miles East of Trinity, Spring Aquatic Lopez
On Casey Bayou North side of San Antonio road,
" Neches Spring Noah Moore
" Mulberry Creek & San Antonio road; Waters of Neches
" Waters of Trinity - Spine Stephen Wolf
" " " " " " Sarah M. Sully
On Colvins Creek, in Coblins Grant
Between Trinity and San Jacinto
East fork of White Rock Creek
Spine League N^o 11.
N side of Sabine River
" " " " " "
" " " " " "
On the Waters of Little Neches & Trinity Spine Sara
" " " " " " " Spine Shapa
" " Angelina E. Side Spine P. Torres
Spine W. Bailey
On Waters of Red River, S. of Gardo trace, 38 miles S. of Sabine river
" " " " " " " " 25 " " " " "
" N Side of Sabine
" " " " " " Spine T. M. Mora
" " " " " " Neches
" " " " " " Sandy Creek Spine John Bevil
" Sabine West bank
" Neches West side 15 miles from the Sabine
" The Waters of big Atabama Creek
" " Neches West Side 7 miles from Sabine
In forks of Taylors Bayou, on Bayou Las Flores,
On the West fork of Neches
Spine Survey No 3.
On Buckley's Creek Spine Jonathan Anderson
" Palo Sacho
" The Boragas Waters of Sabine
" E side of the Angelina (Error see Deum Grant)
Spring Henry Whitesides
On S.W. bank of Trinity
" Waters of Sabine, Spine Antonio Romero
Spine William Cwing
On Sabine S bank Spine J. Simpson
West side of Neches Spine W. Pace
" " " " " " Thos Williams

) PLATES	Quantity	Book	Page	No of Plates
Gregor William	1 Lea & Labor	B. T.	5	
Clark James	1 " " "	" "	14	
Clark Benjamin	" " " "	" "	15	
Cummings Juan N.	2. Leagues	H	3.	
Chorndor Manuel	9 "	"	7.	
Collins Stephens	10 "	G. A.	19.	
Christman H.	10 "	" "	21.	
Cuswell Ann D.	1 "	S. C. W.	42.	V. 244

Situation

On the waters of the Bois de Arc,
" " " " Choctaw Bayou, a branch of the river
" " " " " " " " " " "
" " " " Cypress
" " " " " Sulphur
" " " " Saline,
" " " " Trinity
" Long King Creek, Spring E Johnson

D

O Names	Quantity	Book	Page	No. of Atlas
Dean Sophia	1 League	D. B. 3	56	g. 7.
Donahoe Willis	1 "	" " "	54	g. 54.
Denton William	1 "	" " "	92	g. 373.
Dorsett John	1 "	" " "	95	no page on A
Donavan Amos	1 "	L. A. C.	20	V. 241.
Donnan Obadiah	1/4 "	" " "	41	g. 42.
Dyson James	1 "	J. M. H.	17	g. 13.
Duel Lewis	1 "	M. M. H. B.	16	
Dia Maria Gertrude	1 "	V. G. I.	28	V. 184.
Davis Mrs M	1 "	R. & M. C.	86	g. 86.
Deark Delily	1 "	" " "	85	g. 373.
Duncan Meredith	1 "	G. M. P.	19	V. 90.
Dwore Vase	1 "	F. H.	4	V. 331.
Donoho William	1 "	S. C. H.	88	V. 148.
Dikes Levi B	1 "	" " "	10	V. 220.
Dane Lewis	1 "	" " "	34	V. 197.
Davis Edward B.	1/4 "	" " "	41	V. 125.
Donoho Moses	1 "	" " "	73	V. 149.
Donoho Daniel	1 "	" " "	74	V. 145.
Dikes John M.	1/4 "	" " "	20	V. 332.
Dikes George P.	1 "	" " "	38	V. 304.
Davis Nancy	1 "	J. A. V.	18	g. 124.
Davis Samuel	1/4 "	" " "	27	g. 87.
Davis William	1/4 "	" " "	34	
Dykes W.	Fraction	" " "	41	g. 335.
Donoho Daniel	"	" " "	54	g. 323.
Dikes W.	"	" " "	62	g. 334.
Dyson William	1 League	" " "	35	g. 60.
Davis C.	"	" " "	2	
Davis John	Fraction	W. B. 3.	62	V. 280.
Davis John	"	" " "	62	V. 345.
Dehard Elijah A.	1 League	" " "	3	B. 240.
Demery Allen	1 "	" " "	45	B. 207.
Davis William	1 "	" " "	80	B. 30.
Davis John	Fraction	" " "	62	V. 280.
Davis John	"	" " "	62	V. 345.
Dikes Martin W.	1 League	G. A. N.	15	
Dillard John B.	Fraction	D. B. C.	4	
Dry Daniel	25 Labors	" " "	8	
Dry Paul	26 "	" " "	10	
Dry John	26 "	" " "	12	

Names	Quantity	Book	Page	No of Atlas
Dry John Jr	26 Labors	D. B. E.	14	
Davis Alfred B.	1/4 League	A. C. 3	31	B. 109.
Duncan Jacob	1/4 "	" " "	4	V. 229.
Duncan Sarah Ann	1 "	" " "	19	V. 330.
Dikes Lovice P.	1 Lea & Labor	P. S.	13	
Dias Augustine	1/3 League	A. C. 2	6	
Dawson David	1/4 "	G. W. C.	40 24	
Denman Obadiah	1/3 "	A. W. B.	9	
Drake J. S.	9. 369. 571. 7/10 leagues	A. W. B. & 3.	22	
Dominicus Jose. A.	1 League	" " " "	19	V. 199.
Duran Jose Ma	1 "	" " " "	28	V. 195.
Donohoe Willis	1 "	A.	1	
Dose William	15. 429. 360. 1/4 vs.	A. 2.	7	
Dillard John. B.	21 Labors.	" "	14	
Doyal Matthew	1 League	B.	9	
Roberty John	1 "	" "	11	
Dias Ma. Vicente	1 Lea & 1 Labor	W. R.	11	
Duncan Geo. W. (H)	1 League	W. B.	32	
Daugherty Patrick	1 Lea & 1 labor	" "	40	
Davidson Ariach	1 League	W	16	
Dean John M.	1 "	" "	4	
Deer John M.	1 Lea. & 1 labor	B. J.	16	
Dickerson Walter	10 Leagues	G. A.	17	
Daulaney William	10 Leagues	" "	79	
Dixon Robert H.	1 "	" "		

C. S. Taylor, 3

Names	Quantity	Book	Page	No. of Atlas
English James	1/4 League	D.B. 3.	91	Z. 349
English George	1/4 "	" " "	48	
Edinburgh Christopher	1 "	W.R. 3	4	V. 336.
Everett S H	1 "	S.A.V.	30	Z. 130.
Evie Jas	31,250. m. spvs.	" " "	20	V. 313.
Ewing Wilson	1/4 League	M.W.B.	1	B. 79.
Ewing Edley	1 "	" " "	2	B. 80
Ewing James S.	1 "	J.G.P.		W. 24.
Ellis George	1 "	G.M.P.	3	V. 23.
Escobeda Bartolo	1 "	S.C.H.	1	V. 83.
Emanuel Albert	1 "	" " "	60	V. 163.
Ellis Joseph S.	1/4 "	" " "	61	V. 126.
Ellis Benjamin (F)	1/4 "	" " "	63	V. 22.
Easty Daniel	1 "	J.A.V.	13	Z. 114.
Eden John	1 "	J. Strode	66	B. 209.
Engledow John	1 "	" " "	68	
Elliott William	1 "	G.A.A.	22	
Elliott Peter S.	1 "	J.W.B. 3.	3.	B. 38.
Equis Maria Trinidad	1 "	" " "	39	V. 168.
Eaton Stephen	Fraction	" " "	25	Z. 354.
Eaton Stephen	"	" " "	26	Z. 355.
Edwards Warden H.	1/3 League	W. R.	10	
Ewing Wilson	1 "	W. B.	19	
Ellis Alfred	1 "	W.	6	Z. 256.
Elliott A.	1 "	"	26	" 245
Elisondo Jose Nicholas	1 "	X	21	
" " "	6 "	"	23	
" " "	4 "	"	25	
Don. F. Edwards				L-257.

Situation

On the Waters of the Sabine

" Bear Creek

Between Nelson's and Harmon's Creek.

On thickety fork of Cow Bayou, Waters of Sabine

" The Waters of the Neches, between Neches & Angelina

" " " Trinity, Joins W. S. McDonald

" " " " " " " " " " " "

" " San Antonio road 14 miles N. of Nacogdoches

" Cedar Bayou, N. bank, Joins Mrs Bloodgood

" big sandy creek, Joining Hamilton

" " " " " H. H. Bone

" " " " " " " " " " " "

" " " " " " " " " " " "

" Pine Island bayou, " H. Williams.

" N. fork of Eckhart creek, Waters of Neches.

" Richland fork of Angelina, Joins E. Hoechst

Joins John Little

On the West bank of Trinity, below the San Antonio road

" " Neches West bank 9 miles from the Sabine

" " North side of Taylors Bayou

4 miles South of " "

Joining J. Thorn's & League survey

No connection on field notes

On the west bank of Neches, Joins E. Hunter

" " " Side " " " " Joseph Dury

" Caddo Land, between Sabine & R. River, S. of Soddoo lake ^{miles} 25.

" Waters of Sabine & Sulphur fork of Red River

" " " " " " " " " " " "

E
F
G

Names	Quantity	Book	No.	No. of Atlas
Frost Robert	1/4 League	S. A. S.	4	B. 73.
Frost Enoch <small>Sarawo 6657</small>	1 "	" " "	2	B. 64.
Frazier Susan	10,871,577 <small>Spr.</small>	S. M. N.	3	Z. 157.
Frazier Harmon	1 League	M. M. N. B.	11	V. 25.
Ferguson Warwick	1/4 "	J. G. S.	9	B. 75.
Falk John <small>(B. in Book)</small>	1 "	G. M. P.	8	V. 95.
Field Asiah S	1 "	F. H.	11	V. 335.
Falcon Juan	1 "	S. G. N.	17	V. 211.
Ferguson J.	1 "	J. A. V.	40	
Fisher B.	" "	" " "	71	
Forbes John	1 "	W. B. S.	24	V. 33.
Forbes Francis	1 "	" " "	71	V. 34.
Ferguson Helen <small>(2 survey)</small>	1 "	" " "	1	B. 239.
Ferguson John	1 "	" " "	7	B. 157.
Flores Antonio	1 "	S. A. S.	38	
Flores Juan	1 "	J. S. S.	14	V. 124.
Foster Peter	1/4 "	" " "	22	B. 57.
Foster William	1 "	" " "	23	B. 105.
French John A	1 "	J. W. B. S.	31	Z. 147.
Falcon Jose	1 "	" " " "	15	Z. 203.
Flores Manuel	1 "	B. S.	13	
Flores Maria S.	1 Lea. 1 lat.	W. R.	7	
Fulcher Ezekiel M	1 League	W. B.	17	
Frazier Franklin	1 "	" "	18	
Fisher John	1 "	W	15	Z. 262.
Fish Joseph	1 Lea. 1 lat.	B. J. B.	6	
Fishback	1 " 1 "	B. J.	4	
Fulcher Joshua	1 " 1 "	S. A.	2	
Francis Sebastian	1 " 1 "	" "	7	
Foster John R.	10 League	G. A.	77	

Situation

- West of Trinity. Near the Navasota
On Richland Creek western branch of Trinity
" Neches Joins Nech
" Canny Bayou western waters of Neches
" Waters of Angelina
3 miles of Loose Bayou
On Trinity East side
" Big Sandy creek waters of Neches
No connection in G's notes
On East bank of Angelina
15 miles east of Trinity Joining Edw Russell
On the waters of Trinity " Robbins
" Neches East side " Vaughan
" " " " " "
Near " " " " " "
On waters of Trinity & Little Neches Joins Chapa
" Road from Jemie Village to Neches
" Waters of Trinity E. side near Comanche trace
In the fork of Bayou Las Flores & Double Point
On the waters of Big Alabama Cr. Joins J. W. Burton
" S. side of Red River Above the Blue Bluffs.
" Waters of Sabine Joins M^a & B Flores
5 or 6 miles from Lake Soda
" " " " " " "
On Neches West bank " "
15 miles from Sabine East side
On head waters of Sanders' Creek
Between Sabine & Red Rivers, 20 miles E. of Soda Lake
On S. or W bank of R. River above mouth of Mineral Bayou
" head waters of Trinity & Choctaw Bayou

F

G

O Names	Quantity	Book	Page	No. of Atlas
Gates John	1 League	D. B. 3.	154	V. 152.
Grisshi James	1 "	" " "	42	Z. 117.
Grisshi James (Junr)	1 "	" " "	46	Z. 10.
Garcia Joseph	1 "	" " "	59	Z. 80.
Garrett Jacob	20 Labors	" " "	100	Z. 110.
Galloway Peter	1 League	" " "	49	Z. 140.
Gilchrist Charles	1 "	" " "	11	Z. 312.
Garcia Gasimiro	1 "	" " "	13	Z. 380.
Gracia (or Garcia) Angoria	1 "	" " "	24	no page on A.
Gaines Thomas V.	1 "	" " "	31	Z. 149.
Gates John	1 "	" " "	53	V. 152.
Garcia Maria	1 "	" " "	14	
Grace Larkin	1 "	" " "	40	
Garrett Jacob	5 Labors	" " "	99	
Good Edward	1 League	S. A. S.	32	Z. 46.
Green Isaac	1 "	M. M. N. B.	29	
Greenlow A	1 "	T. S. S.	33	
Golden Matthew	1 "	" " "	8	B. 12.
Goodrich B. B.	1 "	R. & M.	18	V. 31.
Golightly T. A.	1/4 "	" " "	1	V. 152.
Garnier James A	1 "	" " "	15	V. 235.
Garnier Arthur	1 "	" " "	16	V. 22
Garnier James A Junr	1/4 "	" " "	43	V. 140
Grace Elizabeth	1 "	" " "	55	B. 179.
Goodwin Robert	1 "	" " "	73	Z. 355.
Goodwin Henry	1 "	" " "	79	Z. 78.
Goodwin Theady	1 "	" " "	81	
Garnier Thomas H.	1 "	" " "	53	B. 170.
Gilliland Elann W.	1 "	" " "	95	B. 56.
Garrett Thomas B.	1 "	S. C. H.	28	V. 201
Gallowin John	1 "	P. A. V.	3	Z. 195
Gilbert John	1 "	" " "	26	Z. 210.
Greenwood Garrison	1 "	P. Woods	47	B. 216.
Gitts Zachary	1 "	" " "	63	B. 236.
Gossett Elias	1 "	" " "	60	B. 227.
Gov Casch	1 "	" " "	54	B. 139
Gonzales Romano	1/4 "	" " "	57	B. 135.
Gagne Juan Bapt	1 "	" " "	61	B. 139.
Gates William	1 "	" " "	62	B. 180.
Gonzales Maria Simforina	1 "	" " "	46	
Gragg Moses	1 "	W. B. 3.	87	V. 221.

Observation

On Neches Joins W Donahoe's site
 " Waters of Neches 10 miles from Beaumont.
 " " " " " " "
 " Neches West side, Joins Perkins
 " Angelina East side
 " " " " Joins A Caddell
 " Neches in Bewils settlement
 " Pine Island Bayou, head waters of
 " " " " " " "
 " " " " " " "
 " " " " Joins W Donahoe
 20. Miles East of Liberty
 On the Waters of Bear creek
 " Harvey's Bayou
 " Waters of Sandy, Eastern Waters of Neches
 " East side of Trinity 3 miles distant
 " Trinity, West side
 " Neches " "
 " San Jacinto, Joins P Teal
 " " " East Branch
 " Trinity East side
 " " " Joins Kurlbert
 " " " "
 " Waters of Neches 11 or 12 miles from Kichapoo Village
 " " " Sabine
 " " " " West Bank
 " " " " " " "
 " " " Trinity, 3 miles N. of San Antonio Road
 " " " " " " "
 " Trinity, West side
 " Sandy creek Waters of Sabine
 " Kousing Bayou Joining James Black
 " Elkhart Creek North fork
 " Waters of Neches Joining L Jordan
 " Hurricane Bayou " John Beatty
 " Waters of Angelina " John Engledow
 " " " " " Jesse Chambers
 " " " " " William Williams
 " " " " " Isaac Reed
 Joining Josefa Spring Falcon
 15, or 18, miles East of Trinity No. 1.

G

Names	Quantity	Book	N ^o of Atlas
Gregory John	1 League	W. B. 3.	57 V. 159.
Gray Pleasant	1 "	" " "	53 V. 35.
Garrett Alce	1 "	" " "	45 B. 212.
Gibson Absalom	1 "	" " "	55 B. 244.
Gagnier Reddin	1 "	" " "	32 B. 173.
Gosset James S.	1 "	" " "	35
Gosset James L	1 "	" " "	51
Graham Samuel	1/4 "	" " "	73
Graham Walter	1/4 "	" " "	74
Glap Peter	26 labor	D. B. E.	7
Glap George	26 "	" " "	15
George John C. B.	1 League	P. S. 33.	2 V. 94.
Garrett Milton	1/4 "	" " "	15 V. 230.
Gomez Jose M.	1 "	" " "	27
Garrett Eli	1/4 "	" " "	24 B. 108.
Grigsby Joseph	1 "	G. W. S.	124 Z. 37.
Grigsby Nathan	1/4 "	" " "	23.
Ham Sarah	1 "	" " "	36
Hop Thomas	1 "	P. W. B. 3.	7
Grange Marcello	1 "	" " "	38 Z. 76.
Gatti Bartholomew	1 "	B.	36
Gibson Jesse	1 "	W. 1 st	24
Gragg John	1 League & labor	B. J.	1
Gillet Oliver	" " " "	" "	17
Gibson Absalom	10 League	G. A.	35
Givens Charles C.	10 "	" "	75

Name	Quantity	Book	Page	No. of Atlas
Horton A	1/4 League	D. B. 3	79	Z. 8.
Horton Susannah	1 "	" " "	80	Z. 113.
Hotman Isaac (Senr)	1 "	" " "	15	B. 19.
Harvey B. W.	1 "	" " "	61	Z. 9.
Heast Gustavus	1/4 "	" " "	83	Z. 324.
Howard John	1 "	" " "	10	Z. 314.
Hobdy J.	1 "	" " "	53	Z. 2.
Hosford Charles	1 "	" " "	4	Z. 377.
Hawley S. C.	1 "	" " "	26	Z. 155.
Hanks Horatio M.	Fraction	" " "	81	
Huffman David		" " "	69	
Hodges Joseph	1 League	W. B. 3.	5	V. 281.
Hollmash W.		" " "	36	V. 35.
Hodges Newell C.	1 League	" " "	13	B. 331.
Hobbin Moses	1 " <small>Limstone ldy</small>	S. A. S.	3	B. 86
Hanks Wyatt	1 "	" " "	64	Z. 28
Hall Breton	1 "	" " "	48	Z. 163
Henry Arthur	1 "	S. M. H.	5	V. 222
Harris Anthony	1/4 "	" " "	1	
Hutchins Archibald	3 Leagues	" " "	52	
Hanks Elijah T.	1 League	M. M. H. B.	9	Z. 376.
Hale Thomas A.	1 "	" " "	24	B. 193.
Hawley James	1 "	S. G. S.	21	V. 149.
Hurt Norman	1 "	" " "	35	Z. 44.
Hoyden Nathaniel	1 "	" " "	11	Z. 358.
Hughes William	1/4 "	" " "	13	Z. 346.
Holman John W.	1/4 "	" " "	16	V. 28.
Hullcutt Matthew	1 "	R. & M.	40	V. 39.
Hunt Charles J.	1/4 "	" " "	66	Z. 305.
Hunt Nathaniel	1 "	" " "	69	Z. 23.
Hutchins Augustus	1 "	" " "	82	Z. 22.
Hasper Benjamin J.	1 "	F. H.	10	
Haiman John	1 "	" " "	22	Z. 196.
Haggerty Tho. J.	1 "	S. G. H.	32	V. 141.
Hardin William	1 "	" " "	49	V. 36.
Hampston Lorry J.	1 "	" " "	45	V. 142.
Hardin Milton A.	1 "	" " "	45	V. 85.
Humphries Pelham	1 "	S. A. V.	33	Z. 216.
Hughes W.	1 "	" " "	5	Z. 313.
Husling T. B.	1 "	" " "	44	Z. 220.
Herrera Manuel	1 "	S. Moore	23	V. 93.

Hibernation

West of Neches, near Wolf Point joins Susannah Boden
 " " " " " " " " A Horton
 Between Trinity and Navisoto (Prestons Co) 187
 On Angelina East side
 " Palo Verde Bayou
 " Ayish Bayou West side
 " " " East side
 " " " West side
 " Pine Island Bayou head waters of
 " N. W. side Sabine Bay
 No connection in P. notes
 Below San Antonio road, joins Henry Masters
 On highlands East of Trinity
 " Hurricane Bayou, Waters of Trinity
 " Navisoto East side
 " Neches " "
 " Thickety fork of Big cow creek Waters of Sabine
 " Waters of Trinity joins Andrew Westall
 " " " Adams Bayou Zavala grant
 N. W. of Nacogdoches joins G. Bean
 12 miles West of Neches River
 On waters of Trinity E. side joins Townsend
 Between little Neches & Trinity " Castro
 West side of Neches
 Between Angelina & Ayish Bayou
 " " " " " "
 On San Antonio road, 14 miles West of Nacogdoches
 " Trinity joins S. Rankin
 " the waters of Angelina
 " " Ayish Bayou West Bank
 " " " " " "
 " Long King creek, joins P. Blanchett
 " West side of Adams Bayou, joins Stephen Jett
 " " " Trinity, in Targletons Prairie
 " Big creek waters of Trinity, below Coahoma Village
 " Sandy creek waters of Neches
 " Long Kings creek, joins Jesse Blanchett
 " Neches W. side " J. S. Johnston
 " Six mile creek waters of Sabine
 " The Angelina
 " Waters of San Jacinto joins Juan J. Sanchez

H

Names	Quantity	Book	No. of Atlas
Hiram V. C.	1 League	I. Strode	1 U. 234.
Heath William	1 "	" "	26 U. 43.
Haggan John	1 "	" "	78 B. 192.
Hernandez M ^o Gutierrez	1 "	" "	8 B. 191.
Hamilton James	1 "	" "	80 B. 181.
Huey M ^o Falcona	1 "	" "	81 B. 97.
McKit Edward	1 "	" "	72 B. 99.
Hurst Joseph	1/4 "	" "	4 B. 128.
Hill Francis	1/4 "	W. B. 3	23 U. 109
Horet B	1 "	" "	21
Hutchins A	7 "	" "	48
Harrison John	1/4 "	G. A. N.	27
Hall James	1 "	" "	29
Hillhouse John	26 Leagues	D. B. E.	9
Hornie Arthur	1 League	I. S. 3.	18 U. 222.
Harris Edward C.	1 "	" "	40 B. 145.
Hornie John M.	1/4 "	" "	17 Z. 129
Houston Sam	1/4 "	" "	36 B. 115
Humphreys James	1 Lea & Labor	I. S.	6
Humberts John	1 League	I. W. B.	12
Herrera Miguel de	1 "	I. W. B. 3.	27
Houston Almanzer	1 "	" "	18 Z. 116.
Hines William	1 "	" "	31 Z. 84.
Hoggatt J.	1 "	" "	32 Z. 61.
Hornis V. C.	1/3 "	A	8
Hendrick Obadiah	1/3 "	"	11
Hamilton Nathan	Fraction	A 2	5
Haley Thomas	1/3 League	" "	10
Hortoway Daniel	1/3 "	B	5
Halloway Lewis	1/3 "	"	7
Holloway Simpson	1 "	"	8
Holloway Robert	1/3 "	"	15
Haughtling James	1/3 "	W. R.	16
Hines Allen	1 "	W. B.	2
Hall Hudson	1/3 "	" "	8
Harris James	1 "	" "	9
Harpes Henry	1 "	" "	23
Harpes Henry	1 "	" "	24
Hoffman David	Fraction	" "	35
Hoffman David	"	" "	31
Henry Harvey M	1 League	W	3

Names	Quantity	Books	Vols. of Mas
Henderson Peter M.	1 League	W.	8 1/2. 258.
Hunter Elijah	1 "	"	10 1/2. 250.
Hill Jacob	1 "	"	33 1/2. 277.
Hampton Alexander	1 "	"	39
Harris William	1/3 "	B, J, B.	4
Hartwick Nathan	1 Leaf & labor	" " "	7
Hopkins James E.	1 " " "	B, J.	8
Hornum Francis	1 League	G, A.	1
Hudson John	1 Leaf & labor	" "	8
Hazel Seth	1 League	" "	9

Situated

On Pine Island Bayou, above L. Dyche's

" the West bank of Neches above J. P. Harrison

8 miles West of Neches " " "

7 miles West of Neches " H. M. Gill

East side of Sabine river 15 miles

" " " " " " " " " " " "

2000 yards West of Sanders creek

On the S. or W. bank of Red River

" " " " " " " " " " (Between mineral layer & deep timber)

" " " " " " " " " " (Opposite mouth of Lee Washita)

J

<i>O. Names</i>	<i>Quantity</i>	<i>Book</i>	<i>No.</i>	<i>Ref. Atlas</i>
Isaacs William		D. B. 3.	2	
Isaacs Elijah	1 League	S. A. S.	36	Z. 155.
Isano (or Harbo) Martin	1 "	S. M. N.	34	V. 80.
Irion R. A.	1 "	S. C. N.	4	V. 86.
Jugledove breed S	1 "	W. B. 3.	44	
Jves Abraham	26 Labors	D. B. 3.	5	
Jvins R. Boyd	1/4 League	S. W. B. 3.	8	Z. 287.
Jvion Robt A.	10 Leagues	S. A.	11	
Kidrie Lepray	1 "	D. B. 3.	25	Z. 157.
Jones William	1 "	" " "	45	Z. 5.
Jones Stephen	1 "	" " "	13	Z. 316.
Johnson Solomon M.	1 "	" " "	52	
Johnson A. E. C.	1 "	" " "	44	Z. 198.
Jordan James	1 "	W. R. 3.	28	V. 41.
Jones Isaac	1 "	" " "	29	V. 42.
Johnson G. C.	1 "	S. A. S.	44	
Johnston William	1/4 "	M. M. N. B.	21	
Johnston John	1 "	T. G. L.	24	V. 83.
Jackson Tho. S.	1 "	" " "	1	B. 15.
Johnson James	1 "	" " "	35	Z. 379.
Johnson William	1 "	T. N.	12	V. 342.
Johnson Elizabeth	1 "	" " "	39	V. 333.
Johnson J. D.	1 "	S. A. V.	68	Z. 68.
Johnston J. C.	1/4 "	" " "	38	Z. 142.
Jett Stephen	1 "	" " "	30	Z. 314.
Jett John	1 "	" " "	63	Z. 139.
Jones Jones	1 "	P. Street	59	B. 223.
Jordan Levi	1 "	" " "	65	B. 231.
Johnson Francis	1 "	" " "	2	B. 219.
Jordan James	1 "	" " "	11	B. 152.
Johnson Henry A.	1/4 "	W. B. 3.	77	V. 334.
Johnson William	1 "	" " "	45	B. 205.
Jordan John	1 "	" " "	8	B. 159.
Jones Adaline	1 "	" " "	39	B. 132.
Jones Wiley M. C.	1 "	" " "	44	B. 186.
Jacobs John	1/4 "	" " "	52	
Johnson John S.	1 "	S. A. N.	28	Z. 367.
Jacobs John	1 "	" " "	31	
Jones Lewis	26 Labors	D. B. 3.	6	
Johnson Alva R.	35 "	W. B. C. S.	1	
Jordan Joseph	1 League	S. S. 3.	21	B. 104.

Names	Quantity	Book	Page	N ^o of Atlas
James Crawford	150 + Labor	A. 2.	4	
Jackson Nelson	1/2 League	G. W. C.	14	
James B. O.	1 Labor	A. W. B.	2	
James Benj Franklin	1 League	" " "	3	
Jackson Stephen	1 " "	J. W. B. 3.	17	7. 154.
Johnson John	1 " "	A	4	
Jordan William	13 1/2 labor	" "	5	
James B. F.	1 " "	" "	7	
Jordan William	1/2 League	A. 2.	1	
Johnson Adam	1/3 " "	" "	6	
Peck John	1/3 " "	B.	1	
Johnson Alva R.	1 " "	W. B.	21	
Amison George	1 " "	W.	42	7 337
Peck Spencer H	10 " "	G. A.	13	

Names	Quantity	Bark	Page	N ^o of Atlas
Kennard William	1 Sague	M. M. H. B.	35	B. 57.
Kembro William	1 "	B. & M ^c	56	B. 14.
Knyndall Abraham	1 "	" " "	85	Z. 274.
King Edward	1 "	G. M. P.	1	V. 182.
Kobusnot David L	1 "	" " "	18	V. 108.
Kishham Spencer	1 "	" " "	21	V. 227.
Killog A. S.	1 "	J. A. V.	4	Z. 170.
Kendrick Isaac	1 "	J. Strode	42	B. 101.
Kisty John	1 "	" " "	52	B. 102.
Korn Cape.	1 "	W. B. S.	29	B. 41.
Kishman James	26 Labors	D. B. E.	11	
King Leroy B.	1 Sague	J. S.	7	
Kimbble Helena	2 "	B. S.	21	
Knyndall Adam	10 "	G. A.	5	
Knyndall Gibson	10 "	" "	7	
Knyndall William	10 "	" "	9	
King Gray B.	10 "	" "	15	

Situation

On Sabine

" Neches Waters of 22 miles N.W. from Lone Village

" Waters of Angelina

" East fork of San Jacinto

East of Cedar Bayou, joins Mt Duncan

Between Trinity & San Jacinto, 12 miles above Cedar Bayou

On Aquist Bayou, joining Mr Coats

" Waters of the Angelina

South of Nacogdoches, joining Henry Bailey

On Sandy creek waters of Neches

" Waters of sulphur, joins Willie Lewis

" Sabine North side, joins J Gamery

" the Angelina

" " Waters of sulphur fork of Red River

" " " " " " " " " "

" " " " " " " " " "

" " " " Trinity

K
L

Names	Quantity	Book	Page	No. of Atlas
Lincy Patsy	1 League	O. B. 3.	1	2. 385.
Lindsey Isaac	1 "	" " "	34	B. 112.
Lambford Mary	1 "	" " "	52	2. 386.
Luchs John	1 "	" " "	47	L. 384.
Lane A. S.	1 "	" " "	29	L. 289.
Linsley Owen	1/4 "	" " "	3	
Linsty Thomas	1/4 "	" " "	5	
Lewis Patsy		" " "	14k	
Lussey Benjamin	1 League	" " "	73	
Leyland E. O.		" " "	95	
Larry Samuel	1 League	W. R. 3.	31	V. 193.
Lynn James M.	1 "	" " "	22	
Laloume Rose	1 "	S. A. S.	52	V. 284
Latham Martin	1 "	" " "	1	B. 71.
Leach Rachel	1 "	" " "	5	B. 29.
Latham Lewis	1 "	" " "	15	
Latham Perminah	1 "	" " "	8	B. 75
Lengoria Juan Antonio	1 "	J. M. 16.	10	V. 328.
Leone Donato	1 "	" " "	5	
Larigue Beutiste Sepsia	1 "	" " "	43	
Lucas Robert	1 "	M. M. H. B.	12	2. 375
Lewis Washington	1 "	" " "	8	B. 36
Lusia Gertrude	1 "	" " "	23	B. 184
Lindley Jonathan	1/4 "	R. G. M.	20	V. 45
Lindley Samuel	Fraction	" " "	21	V. 26396
Lindley Samuel	"	" " "	22	V. 26306
Lindley Joseph	1 League	" " "	11	
Lattin Adolphus D	1 "	" " "	51	B. 182.
Lawson John C	1 "	" " "	57	2. 85
Lakey William	1 "	" " "	77	2. 179
Logan W. M.	1/4 "	H. H.	21	V. 158
Louis Benjamin	1 "	" " "	18	V. 297
Latham Lewis	1/4 "	S. C. H.	33	V. 171
Little Walter	1 "	" " "	53	V. 5.
Logan W. S.	1 "	" " "	5	V. 235
Lindsey John	1 "	" " "	69	
Lancaster A.	1/4 "	P. A. V.	57	2. 332.
Lout Pinkney	1 "	" " "	37	2. 15
Lowe Eli	1 "	" " "	9	2. 162.
Lowe Isaac	1 "	" " "	19	2. 187.
Lacy John S.	1 "	" " "	58	

Situation

On east side of Neches, on Grants Bluff

" West " " "

" Big Alabama Creek

" Angelina

" Palo Verde Bayou South side

" Ayish Bayou, Joins Joseph Herby

" " " " " " " "

" Tiger Bayou Joins Noel Roberts & Elisha Roberts

Field notes give no connection or situation

Joins A Wrights survey

On Trinity West side Joins Robbins

West of Trinity, Joins Jose M Sanchez (or Sanchez

Joins Pat Emis survey

On Richland Creek, West side of Trinity

" " " " " " " "

" " " " " " " "

" " " " " " " "

" Waters of Neches.

" " " Trinity Joins Jose M Prado

Joins Antonio Solis

South of & Joins W Campbell, on Waters of Neches,

On West side of Neches Joins Solomon Peck

" Western waters of Trinity, Above the San Antonio road

" San Jacinto Joins J. Lee,

" " " " John Saddler

" " " " J. Lindley

" Highlands East of San Jacinto

" Waters of Neches 8 miles W. of Kickapoo Village

" " North fork of Weylers Bayou

" Ayish Bayou East bank

" Big creek Waters of Trinity, Joins W Hardin

" Woods Creek branch of Big Sandy Joins A B Woods

" Cedar Bayou West side of Trinity

" " " " " " " "

" Trinity, W. bank " " W Hardins 11 Leas, sud

" Long Kings creek Joins Hardins

" Village of big Alabama creek

" Neches E. side Joining Nancy Davis

" Six mile creek

" Sabine, bank of.

L

II

Names	Quantity	Book	Page	No. of Atlas
La Riviere John	1/4 League	I. Rhode	79	B. 217.
Lafesty Benjamin	1 "	" "	58	B. 153.
Latham James	1 "	" "	10	B. 112
Larison Daniel	1 "	W. B. 3.	67	
Luce William	1 "	" "	12	B. 234.
Lacy Martin	1 "	" "	13	B. 153.
Lewis Barbara C	1 "	" "	14	B. 153.
Longbottom Robt B ^{fracture}	Fracture	" "		W. 305 & 6
Lopez Ignacio	1 League	" "	65	V. 366.
Little John	1 "	G. A. 1.	12	
Lewis Willie	25 Labors	D. B. E.	5	
Lopez Jose Senicio	1 League	I. V. 3.	7	
Ladd William	1/4 "	" "	41	B. 122.
Laramore John	1 Lea. 1 labor.	A. S.	15	
Lopez E.	1 League	I. W. B. 3.	10	V. 121
Lumpkins M.	1 "	B.	13	
Lopez Manuel & Mariano	11 "	B. 2.	5	
Lumbroso Anisela	1 Lea 1 labor	W. R.	14	
Lee Isaac	1 League	W. B.	34	
Linnville Richard	1 "	W.	1	
Lopley Lyman D.	1 "	"	30	
Lanson George P.	1 "	"	36	Z-279
Langdon L. R.	1 "	"	43	
Libanty Agabito	1 "	B. T. B.	1	
Lynch Stephen	1 Lea 1 labor	B. V.	11	
Lazarin Marcelina	1 " " "	G. A.	12	

Names	Quantity	Book	Page	No of Atlas
Miller Matthew (S)	^{5.881.958.207} 1/4 League	D. B. 3.	33	7. 151.
Monkunga Charles A. (or M. King)	"	" " "	7	7. 353.
Mitchell James	1/4	" " "	21	B. 116.
McGinnis John	1	" " "	70	
Mullen Patrick	1	" " "	76	7. 311
McDonald Thomas	1	" " "	84	7. 4.
Miller Solomon	1/4	" " "	8	7. 34.
Miller Lucy	1/4	" " "	90	7. 137.
Mann Levi	1/4	" " "	50	7.
Mardetz Abner		" " "	72	
McDonald William	1 League	W. R. 3.	3	V. 252.
Martin Neal	1	" " "	30	V. 358.
Mosser G. P.	1	" " "	34	V. 39
Master Jacob (junior)	1	" " "	14	B. 229.
Master Jacob (Senior)	1	" " "	15	B. 228
Marshal Samuel	1	" " "	24	B. 1.
Marsh Samuel M	1	" " "	22	B.
McNeal John	1	S. A. S.	7	B. 69.
Millard Robert V.	1	" " "	10	B. 65.
Mudd B. H.	1	" " "	38	7. 150.
Masterson Francisco	1	S. M. H.	21	V. 231.
Montalbos Manolia	1	" " "	29	V. 232.
Manning William	1/4	" " "	24	B. 210
Morine Jose	1	" " "	12	
Morgan Charles	1	" " "	45	7. 93.
McDaniel James	1/4	M. M. H. B.	3	V. 49
Moadder James.	1	" " "	5	B. 91.
Means William	1	" " "	38	7. 79
Moore John	1	" " "	41	7. 369
McGee Jesse	1.	" " "	44	7. 352
McMahon Saml D	1	" " "	33	
Melone John	1	S. G. S.	5	B. 83.
Meyers Henry	1/4	" " "	7	B. 28.
McFarland Saml P.	1/4	" " "	32	V. 180.
McFarland Thos L.	1/4	" " "	37	7. 57.
McFarland William	1	" " "	38	7. 55.
Miller Ruth	1	Rev M	30	V. 46.
Morris William	1	" " "	28	V. 37.
McGee Ralph	1	" " "	32	V. 343.
Medina Pedro	1	" " "	34	V. 45.
McGee D.	1	" " "	51	V. 321.

Situation

- On ~~waters~~ of Trinity, also Davis Prairie, Joins Igo Russell
- South of Big Alabama abt 4 miles from the Neches (title says 12 miles)
- On Colorado Bayou, waters of Little Neches
- " Dickersons Creek, waters of Neches
- " Neches & Angelina
- " Neches,
- " Spanish Bayou
- " " " West side
- No situation or connection given in F notes,
- " " " " " " "
- East of San Jacinto
- On San Jacinto East side
- " " " " " " "
- Near San Antonio road Joins Jacob Masters Junior
- " " " " " " Senior
- On North side of Trinity, Joins G. G. Tolson
- West of Trinity Joins Jacob Tolson
- On Richland creek, a western branch of Trinity
- " West side of Trinity above San Antonio road,
- " the Angelina West side
- " " waters of Trinity
- " " " " " "
- " " " " " Angelina
- Joins Jose Ramon Chasana
- On Sabine, Plover's Bluff,
- " Neches West side,
- " Trinity East side
- " Sabine
- " " " " " "
- " Sandy creek, waters of Sabine
- Joins William Roberts,
- On the waters of Neches
- " " " " " Angelina
- " " " " " Angelina West side
- " the waters of Taylors Bayou. Joins Lawhorn
- " " " " " "
- " " " " " East San Jacinto, " Joins W. S. Colvard
- " " " " " Trinity Joins Ralph M^cGee
- " " " " " " " Medina
- " " " " " " " R M^cGee
- On the waters of Neches, Near, B. Boden

M

Names	Quantity	Book	Page	No. of Atlas
Murphy Willis	1 League	R. & M.	74	g. 31.
McCrow L	1/4 "	" " "	71	g. 173.
Moos James	1/4 "	" " "	76	g. 38.
Moore Daniel D.	1 "	" " "	84	g. 299.
McDaniel Robt. J.	1 "	" " "	46	B. 36.
Monroe Augustus S.	1 "	" " "	52	B. 7
McGahy James	1 "	G. M. P.	4	g. 120
Mossy John	1 "	" " "	10	v. 133
Millon Francisco	Fraction	F. H.	1	g. 268.
Monard Peter J. (or S)	1 League	" " "	36	v. 98.
Mayfield John E.	1 "	" " "	42	v. 141.
Morgan Joseph	1 "	" " "	8	v. 143.
Moreland Isaac N.	1/4 "	" " "	9	v. 283.
McFadden William	1 "	" " "	38	v. 282.
Millon Francisco	Fraction	" " "	41	g. 270.
McNeil Angus	1 League	S. G. H.	32	v. 174
Morgan Hugh	1 "	" " "	51	v. 122.
Morris Hugh	1 "	" " "	29	v. 192.
Moreland John W.	1 "	" " "	30	v. 165
Monard M. B.	1 "	" " "	40	v. 337
Morgan James	1 "	" " "	65	v. 38.
Miller Philip	1 "	" " "	67	v. 338.
McNeil Henry C.	1/4 "	" " "	25	v. 154.
Morales Andrew	1 "	" " "	26	v. 47.
Medina Jose (Juan)	1 "	" " "	84	v. 48.
Morris Elisha	1 "	J. A. V.	49	g. 341.
Mott S.	1 "	" " "	7	
MacKoy M.	1 "	" " "	16	g. 189.
Morris Shadrick	8.541.500. sq. ft.	" " "	42	g. 69.
Moage Anthony	1 League	" " "	53	g. 357.
Moore John	1 "	" " "	23	g. 208.
Morris A.	16.458.500. sq. ft.	" " "	25	g. 178.
McPinnis James		" " "	14	g. 126.
McGavin Thomas		" " "	15	g. 218.
Moore John	1 League	J. Stode	17	v. 189
Martin Philip	1 "	" " "	7	B. 93.
Masters Henry	1 "	" " "	29	v. 317.
Murchison Martin	1 "	" " "	44	B. 246.
May George	1 "	" " "	40	B. 46.
Martinez Doze Maria	1 "	" " "	48	B. 125.
McDonald Thomas	1 "	" " "	77	B. 140

Situation

- On The Palo Gacho
" Ayish bayou, E bank, (Levi M. Crow in title)
" " " " W. "
" Sabine
9 miles East of Trinity
On waters of Trinity
" East side of Black Sack Island (or grove) Joins A. J. White
" the bank of San Jacinto
" " head waters of Turtle Bayou
" Trinity, East bank
" East of Trinity Joining Blanchett
On Long Kings creek, Joins M. L. Choate,
" " " " branch of, Joins M. Hardins
" " " " Joins B. A. Wasp
" " " " Waters of, Joins Geo. D. Busk's,
Between Cedar bayou & Old river
On Cedar bayou, Joining Koster,
" Trinity West side, In Targleton's prairie
" " East side, Joins Henry Augustine
" " West " " John Clappin
" Merwards creek waters of Trinity, Joins C. B. Davis
" Trinity East side, Joins Peter Blanchett
" Big Sandy creek E. side, " Wiley Thomas
" " " " " " Mary Thomas
" " " " " " " H. H. Cove
" Neches East bank,
" Palo Gacho, (no deed) Joins L. Warren
" " " Joining Warren
" Waters of pine Island Bayou Joins Casby
" head " " " " 8 miles from Liberty
" Joining bayou and Bear creek
" the Sabine Joining Lowe
" head waters of Bear creek a branch of Angelina
" West bank of Angelina
" Trinity waters of, Joins Thomas H. Townsend
" Elkhart creek and Comanche trace
" Waters of Trinity & San Antonio road, Joins F. Johnson
" Trinity, " John Carroll,
" Angelina Waters,
" " " Joins John Durr,
" " " "

Names	Quantity	Book	Page	No. of Atlas
McCane James	1 League	I. Stode.	83	B. 42,
McDuff Candice	1 "	W. B. 3.	45	B. 206.
McDuff J. A.	1 "	" " "	40	B. 211.
Moore Uriah	1 "	" " "	15	B. 158.
Moore Vinson	1 "	" " "	16	B. 72.
Myers Elias G.	1 "	" " "	38	B. 27.
Mariotiny Mary Ann	1 "	" " "	86	B. 59.
McKully Sarah Emeline	1 "	" " "	43	
McKerzic Daniel	1 "	" " "	47	
McLaughlin Archibald	1/4 "	G. A. N.	15	
McRobert Leander	1/4 "	" " "	40	
McLean Daniel	1 "	" " "	14	B. 332
Manchaca Jose Masario	1/4 "	" " "	5	
Manwaring M	1/4 "	" " "	20	
McFarland William	1 "	" " "	2	
McGee John	1 "	" " "	42	G. 54
McKee Jesse B.	1 "	" " "	24	
Messingham Jacob	26 Labors	D. B. C.	2	
Messingham John	26 "	" " "	17	
Masmon Manuella	1 League	I. S. 3.	28	V 110
Manchaca Masam Bonita	1 "	" " "	32	V 91
McGregor John	1/4 "	" " "	35	B. 25
McDonald William J.	1 "	" " "	42	B. 205
Main Merham	1 "	" " "	30	B. 23
McKinney Thos. J.	1 "	G. W. S.	11	
McQueen	1 "	" " "	19	
McGee John	1 "	" " "	31	
Mathew Timothy	1 "	I. W. B.	6	
Mansola Juan Bautista	1/3 "	J. S. G.	7	
Martin Daniel	1 "	D. B.	2	
McKee E. B.	1 Sea Labor	A. 2.	2	
McCrary Cyrenia	1 " 1 "	" " "	11	
McFadden Jonathan	1/3 League	" " "	12	
Mora Estevan	1 Sea Labor	W. B.	5	
Murphy Samuel	1 League	W. B.	3	
McLain James	1 "	" " "	14	
Monday Samuel	1 "	" " "	25	
Matthews John	1 "	" " "	33	
McGill Henry	1 "	W	18	G. 255
Miller Edward	1 "	"	24	
Middleten A. J.	1 "	"	24	G. 267

Situation

- On the waters of Angelina, Joins W. Stockman & Mr. Williams
 " Neches & San Antonio road, Joins Thorn & Robbins
 " " " " " " " " E. McKiff
 " " East side " " " " The Sulman
 " " " " " " " " W. Luce
 7 miles East of Trinity
 On waters of Sabine
 Joins John Boyd
 " Sidney A. Sweet
 On East fork of a Blage creek 12 miles W of the Neches
 " Wolf creek waters of Neches
 " Trinity East side
 " Angelina Waters of
 Joins J. Weeks
 8 miles from D. Choate
 On waters of Cow Bayou, F notes not found.
 Sulphur fork waters of, Joins Afford Raymond
 " " " " " " " " Marmor
 On waters of Big & Little Neches Joins Mansbach,
 " " " " " " " " Marmor
 " Neches near Camanche crossing,
 " waters of Neches & Trinity, Joins Joseph Jordan
 " " " " " " " " (No deed)
 " Sandy creek waters of Neches, Joins A. Taylor
 " Cow creek,
 " Neches West side, 7 miles from the Sabine
 " the Laco
 " Hogans creek waters of Sabine
 35 miles N. of Sabine, Joins Antonio Mansola
 On Sabine, Joins A. Smith
 " Prairie Bayou Joins Merchant
 " Waters of Sabine
 8 miles South West from Lake Soda
 4 " S. of Sabine, Joins Lee's & Simpson's surveys
 14 " from Lake Soda, W. of & Joins Mrs. Smith
 On South bank of Sabine
 " Neches West bank
 " " waters of, Joins Henry Stagner

Names	Quantity	Book	Page	No. of atlas
Hilton. W. B.	1 League	R. & N.	34	B 35
Mayfield Alfred	1 lead labor	B. J. B	5	
McKinney W. C.	1 " " "	B. J.	2	
McKinney James	1 " " "	" "	3	
McSwain William	1/3 League	" "	13	
Mason James G.	1 "	G. A.	3	
McKinney Thos. J.	10 "	" "	1	
Moore H. W.	7 "	" "	3	
Montano Cesaric	11 "	" "	49	

Situation

On the Waters of Trinity Springs J. M. M^o Daniel
" " E. bank of Sabine river 16 miles
" " Waters of Bois de Arc creek
350. varas E. of " " " "
11 miles from the Sabine on E. side
Between Sabine & Red Rivers, 25 miles S. of Soda Lake
" Bois de Arc & Red River
On the Sabine river
" " Waters of Sulphur fork of Red river

N

U

Names	Quantity	Books	No.	No. of Volumes
Nicholds Henry	1 League	D. B. 3.	43	221.
Neville James	1 "	V. G. J.	43	V. 44.
Nealy John M.	1 "	R. & M.	50	L. 32.
Nicholson Stephen	1 "	G. M. P.	9	V. 97.
Nash Hannah	1 "	" " "	17	V. 191
Newman Thos	1 "	" " "	7	V. 287
Nash John	1 "	J. G. H.	72	V. 222
Nelson Samuel	1/4 "	J. A. V.	8	V. 16
Nerval Lepscumb	1 "	N. B. 3.	43	
Nowlan Daniel	1/4 "	J. S. 3.	3	V. 224
Nosbeck Nicholas	1 "	A. S.	3	
Navaro M. C.	1 "	" "	4	
Nixon	1 "	B. 2	29	
Nixon George Antonio	9 "	" "	32	
Nations Joseph	1/3 "	N. B.	3	
Nelson O. C.	1 "	N	14	V. 234

Situation

On Houston Bayou

" the E side of Trinity & San Antonio road

" " " Bayou W bank

Between Trinity and San Jacinto, Seins Fabelk

On Cedar Bayou East side

Between Trinity & San Jacinto, Seins B Washington

On Big sandy creek

" Bear creek waters of Angelina

" " " " Seins John Boyd, Limestone / 57

6 miles West of Angelina Seins C B Miller

9 " N. of Sabine, Seins Maria Josepha Cordova

On waters of Red river N. of the Caddo trace

" " " West fork of Trinity

" Richland creek

" " " " No connection in F's notes

On West bank of Neches

N

O

I

Names	Quantity	Book	Page	No of plates
Odum Britain	1 League	D. B. B.	6	387
Olivier Alfred	1 "	A. M. H.	51	
Odum Whitching	1 "	V. B. J.	3	
Obano Thomas	1 "	W. B.	4	

I

Distillation

On the head waters of Cold Bayou

In Burnetts Grant

On the waters of Meches

" South side of Sabine River John Walling

O

P

Names	Quantity	Books	Profittas
Pharis Daniel	1 League	D. B. 3.	23 $\frac{2}{3}$ 273
Payne Thomas	1 "	" " "	41 $\frac{2}{3}$ 118
Pantoleon Eusebia Y's	1/4 "	V. A. S.	22 V. 354
Pamplin William	20,435,877. 1/2	" " "	45 $\frac{2}{3}$ 145
Pamplin William	4,574,121. 1/2	" " "	46 $\frac{2}{3}$ 146
Parkins James	1 League	" " "	53 $\frac{2}{3}$ 133
Pry Peter B.	1 "	" " "	59 $\frac{2}{3}$ 27
Poplus John	1 "	" " "	5 B 84
Pry Peter B.	1 "	" " "	60
Procola Jose	1 "	A. M. H.	40 V. 55
Prado Jose M	1 "	" " "	41 V 155
Parker Angelos B.	1 "	" " "	2 $\frac{2}{3}$ 171.
Padilla Vicenta	1 "	" " "	25 V. 283
Prado Jose Anselmo	1 "	" " "	42
Pool Beverly	1 "	M. M. H. B.	28 B. 20.
Powel Isaac	1 "	" " "	31 $\frac{2}{3}$ 226
Procola Jose de Jesus	1 "	J. G. I.	39 B. 24.
Pibern John	1 "	" " "	4 B. 11
Panner Isham	1/4 "	R. & M.	84 $\frac{2}{3}$ 190
Pantoleon Bernard	1 "	" " "	47
Pertus A. J.	1 "	S. C. H.	2 V. 261.
Pace William	1 "	" " "	8 V 238.
Parker Isaac	1 "	" " "	11 V 228.
Parker Christopher A.	1/4 "	" " "	31 V. 115.
Pinkney John J.	1 "	" " "	39 V. 353.
Patton Robt. J.	1 "	" " "	48 V. 53.
Patton Moses L	1/4 "	" " "	57 V. 54.
Palmer Martin	1 "	J. A. U.	32 $\frac{2}{3}$ 119.
Pruett J.	1 "	" " "	39 $\frac{2}{3}$ 66.
Pena Jose Francisco	1 "	" " "	53 $\frac{2}{3}$ 320.
Patillo G. A.	1 "	" " "	61 $\frac{2}{3}$ 183
Pollard J.	1 "	" " "	46
Pharup W.	1 "	" " "	67 $\frac{2}{3}$ 89.
Pruett Jacob	1 "	J. Hode	84 B. 225.
Procola Jose M	1 "	" " "	53 $\frac{2}{3}$ 21
Polite George (Pollitt)	1/2 "	" " "	24
Perez Francisco	1 "	W. B. B.	22 V. 84.
Parker Daniel	1/4 "	" " "	31 B. 67
Parker Wiley	1 "	" " "	58 V. 318.
Purchase Joseph	1/4 "	" " "	26 V. 355.
Page David	1 "	" " "	17 B 222.

Situation

- On Village Creek, Waters of Neches
 " Ayish Bayou, E. Side, (No. on atlas uncertain)
 " White rock creek waters of Trinity
 " Neches W. side above the mouth of Angelina
 " Walnut run Eastern waters of Neches
 " Rush creek a Western tributary of the Neches
 " Neches East bank
 " Richland Creek Western branch of Trinity
 " Neches East side
 " Waters of Trinity
 " " " "
 " " " " Neches
 " " " " "
 No situation or connection in f^o notes (Thomas Sueredo)
 On road from Nacogdoches to Sabine, Joins Mr. Partee
 " Baragus creek, waters of Sabine
 " Elk hart waters of Neches
 " Waters of Angelina
 " Ayish Bayou West bank
 " Waters of Trinity East side
 " Trinity West bank, Joins E. Allen
 " " E. side 1 mile above the mouth of Long Kings creek
 " " " " Joins Mr. Pace
 " " " " " Philip Miller
 " " " " "
 " big sandy creek, Joins Mark S. Wamack
 " " " " " Benj. Ellis
 " Neches East side " " Sp. Lout
 " " " West "
 " " " waters of, Joins J. Eaves & A. Gray
 Between Neches & Trinity
 No connections in f^o notes,
 On the West side of Angelina
 " " S. " " " Neches
 " Waters of Angelina Joins Eason Lee
 " Alla Jan creek
 " Waters of Trinity, Joins John Russell
 " East side of Trinity 4 miles from Myers Sabine
 " Trinity Joins Jesse Partee
 " " " waters of Trinity Russell
 " Neches " " " John Walker

P

Names	Quantity	Book	Page	Notes
Prissick William	1 League	W. B. 3.	59	V 339
Parker Jesse	1 "	" " "	54	V 286
Philips Reuben	1 "	" " "	83	
Pineda San Francisco	1 "	G. A. N.	18	
Price Geo. W. - Freestone	1/4 "	" " "	1	
Parker Wiley	1 "	" " "	23	
Parker Jesse	1 "	" " "	26	
Parker Dickson	1/4 "	S. S. 3.	34	B. 112.
Parker Isaac	1/4 "	" " "	44	B. 136.
Pallador Bautista	1 "	" " "	12	
Padon John	1/4 "	" " "	25	
Pool Walter	1 "	S. W. B. 3.	2.	B. 58.
Pittit Walter	1 "	" " "	29	Z. 228.
Pivotot Michael	1 "	" " "	34	Z. 394
Pina Ma Victoria	1 "	T. S. G.	2	
Patterson W.	24,000,000 sq. ft.	G. B.	7	
Pace William	1 League	B. 2	3	
Pelrador M ^{ra} - oncia	1 Lea + later	W. R.	4	
Poe Aaron	1 League	W. B.	4	
Patterson John	1/3 "	" " "	10	
Parmer Johnston	1 "	W.	4	
Payne Geo. J.	1 "	"	25	Z. 301.
Peters J. R.	1 "	"	9	Z. 303
Parmer Johnston Jun ^r	1 "	"	34	Z. 286
Paton	1/3 "	B. J.	12	
Piadaz Miguel de	11 Leagues	G. A.	47	
Pittis Edward	10 "	" " "	69	
Pittus William	10 "	" " "	71	
Pace Wesley	10 "	" " "	73	
Pittay or Pittus Samuel	10 "	" " "	87	
Pratter Stephen	10 "	" " "	83	
Pittus John	10 "	" " "	85	

Situation

On Trinity 8 miles south of Townsend's
" the waters of Harmons creek
In Burnett's grant
On Pine Island bayou
Sims James Sparks
" Jesse Parker
" Wiley Parker
On the waters of Trinity, E. side, Sims Myers
" Bayou La Manu West side
No connection in f^a notes
Sims John Bryant
On Neches W. Bank, 13 miles S.E. from Beans saline
" N. side Pine Island bayou, Sims Duncan Sinclair
In the forks of Bayou Las Flores and Double point
Trinity Survey No 3.
On Sabine S.W. bank, 8 miles above mouth of Trinity cr.
" the Beragus above the road from Nacogdoches to Nacitoches
" " Waters of Sabine
South West of Lake soda
South of John Rolands survey
On Angelina W. bank
Sims W. Millard
No connection in f^a notes
" " " " " 12 miles from Sabine East side
On waters of sulphur fork of Red river
Between Bois d Arc & Red river
Near the head waters of Sabine, Trinity & Sulphur fork
On the waters of Trinity and Sabine
" " " " " on Croft timber fork
" " " " " Sabine
" " " " " Trinity

Q

Names	Quantity	Book	Page	No. of plates
Quinaulty John J	1 League	A. M. H.	8	3, 204.
Quinaulty John L	1 "	M. M. H. B.	37	3, 321.
Luevede Thomas	1 "	J. M. H.	42	

Situation

*On the waters of the Siccas
a Housing Bayou
from Joe Anselmo Prade*

Q

R

Names	Quantity	Book	Page	18 th of Atlas
Rowe Robert	1 League	D. B. 3.	20	g. 328.
Rowe James	1/4	" " "	58	g. 51.
Rains Emory	1	" " "	82	g. 123.
Roberts William	1	" " "	18	" 399
Robbins George	1	" R. 3.	1	v. 203.
Robbins Nathaniel	1	" " "	8	v. 202.
Rankin Robert	1	" " "	32	v. 50.
Roberts Edward	1/2	" S. A. S.	24	v. 304.
Roberts Charles S.	1/4	" " "	23	v. 302.
Roupell Eli	1	" " "	12	B. 63.
Rouquet Henry	1	" S. M. H.	44	v. 236
Rieby W.	1/4	" " "	46	
Riechy Joseph	1/4	" " "	48	
Roark John	1	" M. M. H. B.	13	v. 118.
Roark Russell	1/4	" " "	14	v. 185.
Richards William	1/4	" " "	15	v. 56.
Roupell Aurelia	1	" " "	35	g. 345.
Roupell Robert W.	1	" " "	20	
Roupell Robert	1/4	" " "	46	L. 342
Rusk Tho ^s S.	1	" J. G. S.	10	B. 60.
Rio Simon del	1/4	" " "	19	
Robinson James W.	1	" R. & M.	41	v. 57.
Rankin James J ^r	1	" " "	42	
Robinson William	1	" " "	3	v. 260.
Roupell Edward	1	" " "	14	v. 66
Robinson David	1	" " "	7	v. 288.
Rankin James Sent	1	" " "	44	v. 360.
Redmund Zachariah	1	" " "	70	g. 20.
Ray Jonathan D.	1	" " "	88	g. 366
Rennels Matilda	1	" " "	89	g. 77.
Robinson Benj ^m W.	1	" " "	2	v. 288.
Rhea John R.	1	" G. M. P.	23	v. 254.
Rennolds Sarah	1	" F. H.	30	v. 292.
Roberts John	1/4	" " "	26	g. 99
Richardson William	1/4	" S. C. H.	24	v. 133.
Robson Honore	1	" " "	37	g. 128.
Rossell A. B.	1	" " "	59	v. 190.
Roathly Eliza	1	" " "	7	v. 249.
Riddick A. C.	1	" S. A. V.	43	g. 388.
Rodgers R. C.	1	" " "	60.	v. 194.
Rebinett C.	1	" " "	43	g. 306.

Situation

On Wolf creek, waters of the Neches
 4 miles south of Beaumont
 10 " West " " " John Sheate
 On Bayou Tiger
 " waters of Trinity; on a Bayou
 " the west bank of Trinity
 " Highlands west of "
 " White rock creek, waters of Trinity
 " " " " " " "
 " Trinity West side
 " " waters of John W. Cramer
 " Adams Bayou West side
 " " " " " " "
 " the waters of Trinity W " John G. Biers
 " " " " " " " " " " "
 " " " " " " " " " " "
 " the Sabine, banks of
 John Thomas Williams
 " Harvey Canfield
 On the waters of the Angelina
 " " " " " " "
 " San Jacinto, John Sheate
 " " " " " Berry Beasley
 " " " " " W. McDonald
 " " " West fork,
 " " " John Prentiss
 " Trinity " Robert Rankin
 " Ayish Bayou West Bank
 " Sabine West bank
 " " " " " "
 Field notes not complete.
 On East bank of a branch of San Jacinto 5 miles above Masscuta exp.
 " Woods creek a branch of big Sandy
 At the mouth of Orr's bayou E. side of Galveston Bay
 On Menards creek E. side of Trinity
 " Trinity E. side Joining J. J. Pinkney
 " " W. " " " " Paul Donahoe
 " " E. " " " " The Barreys
 " Neches W. " " " " N. Morris
 " Big Alabama creek " " Lancaster
 " Waters of Pine Island bayou John J. Dikes

R

Names	Quantity	Book	Page	No. of atlas
Rignau J.	1/4 League	J. A. V.	56	
Rouffell Ruben R.	1 "	J. Stode	30	V. 314.
Rodgers Stephen	1 "	" "	43	B. 203.
Roel Henry	1/4 "	" "	16	B. 98.
Roel James	1/4 "	" "	15	B. 134.
Roel Daniel	1 "	" "	18	B. 133
Roth Jacob	1 "	" "	45	B. 149
Roragon William	1 "	" "	73	B. 135
Ried Isaac	1 "	" "	3	
Rouffell Edward	1 "	W. B. S.	87	V. 161
Robertson Sarah	1 "	" " "	51	B. 52
Roark William	1 "	" " "	28	V. 57.
Royer Juan Jose de los	1 "	" " "	69	V. 159.
Rood Isaac H. mustang	1 "	" " "	33	B. 175.
Rood Wm B.	1 "	" " "	40	
Rosby James	1 "	" " "	41	
Rodgers Robert (Jr)	1 "	" " "	51	B. 95.
Riddell George	1 "	J. A. V.	19	B. 201
Roark William	1 "	" " "	35	
Raymond John	26 Labor	D. B. E.	16	
Raymond Alfred	26 Labor	" " "	21	
Ricardi Guadalupe	1 League	J. A. S.	10	V. 172.
Rose John E.	1 Lea. 1 lab	J. S.	12	
Rosmerus James	1/3 League	J. A. S.	2	
Robertson Joel	1/4 "	J. W. S.	33	V. 143
Rosmer A. J.	1 "	" " "	13	
Rosmer A. J.	1 "	" " "	9	
Roja Francisco De	1 "	J. W. B.	8	
Rood William B.	1 "	J. W. B. S.	33	V. 309
Rodriguez Juan	1 "	J. A. G.	10	
Roberts Joel	1 "	D. B.	3	
Roberts Elisha	1 "	" "	5	
Roberts E.	1 Labor	" "	6	
Poland John	1/3 League	B.	1	
Romero Manuel Ant ^o	1 Labor	W. R.	12	
Rodgers Barthema	1 League	W. B.	15	
Redfery James	1 "	W.	28	V. 248.
Robinson Edward	1 "	"	32	V. 266.
Rush Joseph	1 "	"	46	V. 280.
Robertson James	1 Lea 1 labor	J. A.	11	

Over

Names	Quantity	Book	Ref. Atlas
Roberts P. V.	3 Leagues	G. A.	85
Roberts John S	7 "	" "	87
Rankin Wm. J ^r	1 "		C. H. Taylor. 2.
Reynolds Joseph	1/3 "		" " 1.
Reeves Absalom	1/3 "		" " 4
Rogers Samuel	1 "		" " 5
Rojas (de) Andres	1/3 "		" " 6
Rodriguez Jose Maria	1 " 1/2		" " 7.8.
Robt Pierre	1 " 1/2		" " 9
Rogers John R.	1 "		" " 10

Situation

4 miles N. of Sulphur fork 18 mi. S.W. from South Well, Va.

On Sulphur fork of Red River,

Waters of Trinity - joins Miles Stevens

" " Big Sabines;

East side of San-Jacinto; joins Amalia Wilson

W. bank of Trinity; " Richard Sparks

Joins Wm Coak.

Joins Sequoy No. 1.

S. W. bk of Angelina

N. E. of Taylor's Bayou

Names	Quantity	Book	Page	No. Atlas
Scott William L	1 League	D. B. B.	17	B. 189.
Sulcer Merred	1 "	" " "	36	y. 209.
Stinson John	1 "	" " "	9	y. 315.
Scott James	1 "	" " "	77	y. 290.
Sanchez Jose Maria	1 "	H. R. 3	22	B. 197.
Skinner William	1 "	" " "	26	B. 188.
Sosa Guadalupe	1 "	S. A. S.	24	V. 243.
Stanley Stephen A.	1 "	" " "	31	y. 177.
Schrier John	1 "	" " "	55	y. 31.
Shimes Michael	1 "	" " "	11	B. 31.
Simpson Isaac	1 "	" no notes		B. 185.
Stanley Stephen	1 "	S. A. S.	47	y. 252.
Smith Thomas	1 "	" " "	49	V. 129.
Stanley Williford	1 "	" " "	51	V. 293.
Schrier John	1 "	" " "	57	
Sepulveda Jose Antonio	1 "	S. M. No.	11	V. 302.
Smiley Jacob	1 "	" " "	22	B. 168.
Sanchez Mariana	1 "	" " "	27	B. 248.
Sanchez Lewis	1 "	" " "	28	B. 249.
Strong Theron	Fraction	" " "	15	y. 168.
Strong Theron (See page 74, 9, 4, 11)	"	Notes not found		y. 169.
Sepulveda Jose Antonio	1 League	S. M. No.	11	V. 302.
Simpson Isaac	1 "	" " "	19	
Soto Jose Maria	1 "	" " "	35	
Solis Antonio	1 "	" " "	36	
Smith William S.	1 "	M. M. N. B.	27	B. 53.
Steele William W.	1/4 "	J. G. S.	21	B. 22.
Smyth Geo W.	18, 194, 307. 1/2	" " "	34	y. 199.
Smyth Geo W.	6, 751, 000. 1/2	" " "	34	
Shannon W. B.	1 League	" " "	14	y. 374.
Smith Lion	1 "	" " "	31	y. 315.
Smith Alexander	1/4 "	Res. M.	43	V. 62.
Sadler John	1 "	" " "	6	V. 64.
Spear Andrew	1 "	" " "	83	y. 203.
Smith Major	1 "	" " "	63	y. 17.
Ship Joseph	1 "	" " "	78	y. 192.
Stearns Herbert	3/4 labors	" " "	57	y. 227. 9
Spears John	1/4 League	" " "	68	y. 237.
Shoemaker Evans	1 "	" " "	87	y. 269.
Stephens Miles G.	Fraction	" " "	24	
Over				

Situation

- 10 miles W. of the Sabine, 5 m. from Cadde Village
- On Wolf creek waters of Neches
- " head waters of Pine Island Bayou
- " waters of Sandy 4 m. N.W. from Jasper
- West of Trinity on highlands (in f. notes Jose Maria Sanchez)
- On Trinity, Joins J. M. Lyon
- " White rock creek waters of Trinity
- " Shawnee creek Eastern waters of Neches
- " Neches East side
- " Richland creek a western tributary of Trinity
- " Waters of Trinity & San Antonio road, (no f. notes)
- " Angelina West side
- " Popham creek, western waters of Angelina
- " Angelina West side
- " Neches E. side 80 m. above mouth big cr.
- " Waters of Trinity below San Antonio road
- " " " " & Neches Joins J. Arthur
- " " " " Angelina S. of Nacogdoches
- " " " " " " " "
- " Adams Bayou waters of Sabine
- " " " " " " " " Joins Tho. M. Kinney
- On Waters of Trinity
- " " " " " " " " Joins Geo. Angling
- Joins Vicente Padillas
- No connection given in f. notes
- On waters of Angelina
- " " " " " " " " Neches
- " " " " " " " " Neches E. side
- " Walnut run waters of Neches
- " Ayish Bayou W. side 25 m. S. of San Augustine
- " Housing Bayou, waters of
- " San Jacinto, Joins Hardin
- " " " " " " " " J. Lindley
- " Attoyac
- " Ayish Bayou, W. side
- " " " " " " " " E. " "
- " Sabine waters of
- " " " " " " " " "
- " " " " " " " " "
- Joins a survey made by Blouch

Names	Quantity	Book	Page	Sheet Atlas
Verichfield John	1 League	R. & M.	48	B. 48
Verichfield Polly	1 "	" " "	50	B. 49
Smith William D	Fraction	G. M. P.	8	V. 210.
Smith William D	1/4 League	" " "	5	V. 209.
Smith Christian Junr	1 "	" " "	11	
Smith William D.	1 "	" " "	13	V. 5.
Smith William D.	Fraction	" " "	14	V. 4
Smith Christian Junr	1 League	" " "	22	V. 60.
Stewart John	1 "	F. H.	7	V. 195.
Stephenson William	1 "	" " "	27	V. 2.
Simmons James	1 "	" " "	13	V. 289.
Scals Joseph (W).	1 "	" " "	20	V. 244.
Smith Maurice	1 "	A. G. H.	30	V. 312.
Hubbit P. A.	1 "	" " "	44	
Simpson John	1 "	" " "	62	V. 324.
Stode Jeremiah	1 "	" " "	75	V. 55
Smith John	1 "	A. A. V.	24	V. 62.
Stier Samuel	1 "	" " "	12	V. 125
Smith William		" " "	38	V. 106
Sanches Juan Jose	1 League	J. Stode	19	V. 100.
Sheridan Stifford John	1 "	" " "	67	B. 111.
Smith Robt W.	1/4 "	" " "	9	B. 120.
Stephens Thomas	1 "	W. B. 3.	63	
Skinner Manuel	1 "	" " "	85	B. 138.
Scott John	1 "	" " "	27	V. 61.
Shppard Hugh <small>Freedom copy</small>	1 "	" " "	37	B. 170.
Spilton John	1 "	" " "	34	B. 252.
Sweet Sydney A. <small>Freedom copy</small>	1 "	" " "	47	
Sparks James <small>Freedom copy</small>	1 "	" " "	47	
Sanches Maria Trinidad	1 "	" " "	82	
Stewart John	1 "	G. A. N.	33.	
Spain Randolph D.	1/4 "	" " "	25	
Saul John	1 "	" " "	5	
Sanders William	26. Lots	D. B. E.	3.	
Servantes Jose	26 "	" " "	19	
Sanders George	26 "	" " "	20	
Sanches Candido	1 League	J. S. 3.	13.	V. 107.
Selgo Maria del Carmine	1 "	" " "	20	
Servantes Jose M ^{ca}	1/3 "	J. S.	5	
Servantes Pedro	1/3 "	" " "	8	
Strange John	1 Sea Labor	J. S. 2.	3	

- On waters of Trinity 3 Ms N. of San Antonio road
 " " " " " " " " " "
 " Cedar Bayou East Bank No. 2
 " Trinity river W. bank, Joins J. A. Williams No. 3.
 7 Miles W. of Trinity near Coahatta trace (reservoir see page 25)
 On Trinity W. bank, Joins W. Duncan
 " head of Galveston Bay between Trinity & San Jacinto rivers (No. 1)
 6 miles west of Trinity
 On W. side of Trinity Joins Lerusha Hardin
 " Neches East bank
 " Woods creek a branch of big sandy
 " Long Kings creek, Joins W. M. Hadden
 Between Trinity and San Jacinto,
 On Trinity E. side, Joins P. J. Monard.
 " " " " " " " " " " " " H. B. Prentiss
 " Waters of Neches On San Antonio road
 " Barragus creek waters of Sabine
 " Waters of Taylors bayou Joins Hellebrandt
 " Taylors bayou
 " San Jacinto, Joins Madam Ingueth
 " Waters of Neches (San Pedro)
 5 miles from Joseph Durst's Survey
 On waters of Trinity Joins Wiley Parkes
 " Boggy bayou west of Trinity
 " Waters of Trinity Joins Birdsall & Gray
 " Sandy creek " Reddin Garnett.
 " Angelina " Henry Brewer
 " " " " " " " " " " " " James Sparks
 " " " " " " " " " " " " S. A. Sweett,
 On Burnetts Grant
 On Trinity W. side, Joins J. Hardin
 " Hurricane Bayou
 " Sandy creek Joins David C. McQueen
 " Sulphur fork waters of, Joins J. Messinger
 " " " " " " " " " " " " Alfred Raymond
 " " " " " " " " " " " " "
 " Waters of Big & little neches
 6 miles E. of Neches Joins B. Williams
 " " " N. of Sabine " J. Lucas
 Joins J. M. Mansota
 On waters of Red River & Sabine near Cardo trace

Names	Quantity	Book	Page	No. of attas
Saul John	1 League	G. W. S. B.	15 ³⁴⁴	y. 18.
Savary H. P.	1/4 "	J. W. B. S.	11	y. 24.
Spice Thomas	1 "	" " "	37	y. 296.
Stephenson Henry	1 "	" " "	35	y. 158.
Singler W. K.	1 "	" " "	15	y. 1.
Savary Asahel	1 "	" " "	20	y. 141
Sublet Philip A	6.659.972.19.00.	D. B.	4	
Strickland Samuel	13 1/2 labors	A	9	
Strickland Samuel	13 1/2 "	"	10	
Smith Edwin	1 "	A. D.	13	
Stephens Amos	1 League	W. R.	6	
Succo Miguel	24.325.795.19.00.	" "	8	
Skiffin Isaac C	1 League	W. B.	11	
Spain Elihu D	1 "	" "	20	
Simpson Dinsmore	1 "	" "	30	
Sims Richard	1 "	W.	2	y. 175
Stockton Stockton	1 "	"	3	y. 302.
Shields Gilbert	1 "	"	13	y. 337
Stephenson Andrew	1 "	"	21	y. 275
Slaughter W. F.	1 "	"	27	y. 261
Stallings Jacob	1 Lea 1 labor	B. T.	6	
Sanches Jose	1/3 League	" "	9	
Smith W. W.	10 "	G. A.	57	
Smith Anthony L	10 "	" "	59	
Scott William Junr	10 "	" "	61	
Scott William Senr	10 "	" "	63	
Shelton Jacob				L-298

Alabama

On Sandy creek, waters of Neches, Joins McQueen
" Trinity W. side, 2000 yds below mouth of Pine Island bayou
" Neches " " at the mouth of Charles creek
" North side of Pine Island bayou
" " " " Taylors bayou
Between waters of Pine Island & Taylors bayou
On Palo Gache
" Waters of Tenaja
" " " "
Joins Noel Roberts
On the Northern Waters of Sabine
" San Antonio road, Joins Skilton
North of the Sabine " John Cotton
Joins Aaron Poe
On Sabine S. bank Joins Isaac Lee
" " Waters of " Rich Linnville
10 Miles West of Osburn Village Joins Pop Bridges
No connection given in field notes
On West bank of Big Alabama creek
" " " " Neches
" " " " Graggys creek
East side of Sabine river
On waters of Trinity, West of the East fork
" the Sabine river
" Bois d'Arc road near
" the waters of the Trinity

Name	Quantity	Book	Page	W. Atlas
Thompson C.	1/4 League	G. W. S.	27	40
Taylor Owen	1/4 "	" " "	28	
Thompson Ephraim	Fraction	" " "	1/2	
Tompkins Theresa	1 League	S. W. B.	1	
Timmmons James F.	1 "	S. W. B. S.	1	
Tojan Ventura	1 "	" " "	3	B 87
Thomms Tho. G.	1/4 "	J. S. G.	4	
Taylor Owen	1 "	A.	3	
Taylor Owen	8, 576, 517, 4, 12.	A. S.	4	
Taylor James	1/3 League	B.	14	
Townsend Jacob	1/4 "	B. D.	1	
Torts M ^o del Pileas	1 Lea. & lot.	W. R.	3	
Thorn Frost	1 League	W. B.	32	
Todd Conrad	1 "	W.	38	4 359
Turner J.	1 "	"	44	4 282
Tral Henry	1/3 "	B. J.	10	
Torres Patricio de	1 "	G. A.	1/2	
Taylor Charles J.	1 "	" "	4	
Taylor John	1 "	" "	6	
Toy William	10 "	" "	55	
Tradwell Timothy	1/4 "	D. B. S.	28	4 160
Tris Noah	1/2 "	" " "	90	4 105
Thomas James	1 "	" " "	98	4 319
Tully C.	1/4 "	" " "	85	
Trague Joseph C.	1 "	W. R. S.	11	4 259
Thompson Zachariah S.	1/4 "	" " "	16	B 32
Walbert John	1 "	" " "	17	V. 59
Thompson Ephraim	1 "	S. A. S.	56	4 40 & 41
Taylor John, Navarre Co. 187.	1 "	" " "	14	B. 92.
Turner Kiffin	1 "	" " "	35	4 165.
Vascon Manuel	1 "	S. M. W.	32	4 308.
Torres Miguel	1 "	" " "	37	V. 351.
Torres Patricio de	1 "	" " "	4	4 103.
Tong John B.	1/4 "	R & M ^o	8	V. 27.
Toll Peter	1 "	" " "	4	V. 99.
Townsend Isabella	1 "	" " "	62	V. 68.
Totin Henry	1 "	" " "	65	4 108.
Thomas Montgomery B.	1/4 "	" " "	90	B. 183.
Thompson S. Brille	1/4 "	S. W.	39	V. 295.
Thomas Geraldus S.	1 "	" " "	40	V. 348
Owen				

Situation

- On Sandy creek waters of Neches John A. Bird
" " " " " " Thompson & McQueen
" Neches West bank
" " 7 mile North of Sabine
" " W. side 12 miles S. of Beams Sabine
" head waters W. fork of Angelina, John Northrup
" Waters of Neches,
" Neches East side
" Walnut run Waters of Neches
" Scoring Whissey
" " William Pace
On Sabine Waters of John F. Thorne
" S bank of Sabine " Matthews
10 miles West of Neches river
No connections in 7 miles
7 miles from Sabine On the East side
On Sulphur fork of Red river
" Caddo lands, Between Sabine & Red river
South or West of red river below Sassafras bluffs,
On the waters of the Sabine
" " " Trinity & little Neches John D. Idrees
" Neches West side,
In the fork of Pine Island Bayou
John John Gallions Survey
On Waters of Neches John Reuben R. Russell
John Elisha Clark
On waters of Bidais creek John Dan Garrison
" Neches West side
" Richland creek Western branch of Trinity
" Waters of Big cow creek
" " " Trinity below San Antonio road
" " " " " " "
" the Angelina
" Sanjacinto, John Joseph Lindley
" " " E fork John Wilson
" Waters of Trinity & San Antonio river
" Attoyac West bank
" Waters of Trinity 20 miles W. of Robbins Ferry,
" Trinity E. side, John Robust
" " " below the lower Coshatta Village.
Over

T

Names	Quantity	Book	Page	N ^o of Atlas
Taylor Jane	1 League	F. H.	14	V. 252
Thouvenin Arnold	1/4 "	" "	6	V. 212
Townsend Jacob	1 "	S. C. H.	9	V. 88
Torres Maria Josepha	1 "	" " "	70	V. 207
Thomas Amos	1/4 "	S. A. V.	47	
Townsend Thomas	1 "	S. Strode	33	B. 230
Talson Josepha P	1 "	" "	3	B. 136
Trautman Wiram B.	1 "	" "	70	
Thomas James D.	1 "	W. B. 3.	87	V. 281
Thorn John A.	1/4 "	" " "	66	V. 301
Timmons Thomas	1 "	" " "	10	B. 132
Tanner George	1 "	D. B. E.	1	
Thompson Lind T.	7 Sea 1 lot	S. A.	14	
Thomas Asiah	1 " 1 "	S. A. 2.	5	

Names	Quantity	Book	Page	Ref. Atlas
Weatch John A.	17,000,000.000	D. B. B.	85	g. 49.
Weatch John A.	1 League	T. S. S.	23	V. 161.
Vargas Juan	1 "	M. Mode	83	B. 94.
Vinton Oliver M.	1 "	W. B. B.	87	V. 298.
Vaughn John.	1 "	" "	9	B. 154.
Vaughn George	25 Labors	D. B. B.	13	
Villa Juan Jose	1 League	D. S. B.	8	V. 137.
Weatch John A.	1 "	" "	45	g. 353
Vail O. H.	1 "	A. W. B.	10	
Vaccu Baptiste Andre	1 "	A. W. B. B.	23	g. 155
Vena Juana C de la	1 "	T. S. S.	5	
Vidales Manuel	13 "	W. R.	13	
Van Meter J. H.	1 "	"	31	g. 244
Vickers John A.	1 "	"	45	g. 255

Situation

Near Double Point S.E. of Twin Bluff
Between Little Neches & Trinity Rivers Castro
On waters of Angelina

" Neches & side Rivers John Jordan

" waters of Sulphur fork Rivers Joe Dry

Near little Neches Rivers J.C. B. George

Rivers J. Jackson

On the west fork of Neches

" South side Taylors Bayou

Rivers Survey No. 1.

On waters of Angelina Rivers J. Williams

" West bank of Neches " Chat. Fuller

" " " " " " C.C. Neilson

V

W

Names	Quantity	Book	Page	References
Wilson Thomas	1 League	D. B. 3.	71	V. 173.
Wiggins Frederick	1 "	" " "	74	L. 134.
Watson W. C.	1 "	" " "	27	V. 174
Webb William	1 "	" " "	32	L. 67
Webb William		" " "	78	
Woodluf D. J.	1/4 League	" " "	57	L. 340
Williams Henry	1 "	" " "	55	L. 121
Wood R. D.	1 "	" " "	30	L. 161
White David	1/4 "	" " "	38	
Wright Alexander	1 "	" " "	39	
White Martin	1 "	" " "	51	
Wright David	1 "	" " "	66	
Winters James	1 "	W. R. 3.	33	V. 240.
Walker Wisam	19. 26. 122. 170.	" " "	23	B. 68.
Ward James S.	1 League	S. A. S.	18	V. 237.
Williams Hozekiah J.	1/4 "	" " "	26	Z. 19.
Williams Hozekiah R.	1/4 "	" " "	29	Z. 113.
Williams Stephen	1/4 "	" " "	61	Z. 29.
Williams Stephen	1/4 "	" " "	62	Z. 29.
Williams Charles	1 "	" " "	28	
Williams Hozekiah	1 "	" " "	33	Z. 107.
Williams William	1 "	" " "	58	Z. 33.
Williams William	1 "	" " "	64	
Westall Andrew C.	1 "	S. M. No.	9	V. 104.
Watson Willis B.	1 "	M. M. No. B.	8	V. 164.
Walker Joseph	Fraction	" " "	30	Z. 361.
Ware Acome	1 League	T. G. S.	44	V. 73.
Williams William	1 "	" " "	27	Z. 45.
Wilson Jefferson	1 "	" " "	15	V. 72.
Waugh John	1 "	R. & M.	19	V. 157.
Wood Mitchell	1/4 "	" " "	23	V. 69.
Winters James	1 "	" " "	25	V. 240.
Winters William	1/2 "	" " "	26	V. 70.
Wear William	1 "	" " "	5	V. 255.
Wilson David	1 "	" " "	17	V. 76. & 77.
Winters William	1/2 "	" " "	27	V. 71.
Walker Joel	1 "	" " "	59	Z. 111.
White George	1 "	S. M. P.	2	V. 247.
White Jesse	1/4 "	" " "	12	V. 135.
White Henry	1/4 "	" " "	16	V. 105.
Wilburn William	1 "	F. H.	5	V. 246.

Names	Quantity	Book	Page	Notes
Wood James B.	1 League	F. H.	28	
White William	1/4 "	" "	37	
West Claiborne	1 "	" "	23	g. 206.
Whitcomb Joseph	1 "	" "	25	g. 284.
Welch Charles C. S.	1 "	S. C. H.	23	v. 141.
West Jordan	1 "	" " "	35	v. 197.
Winn A. B.	1 "	" " "	38	v. 133.
Wyllie Andrew	1/4 "	" " "	35	v. 125.
Wamick Mark J	1 "	" " "	71	v. 73.
Watts John	1 "	" " "	21	v. 349.
Wilburn David	1 "	" " "	68	v. 300.
Warren Lewis	1/4 "	J. A. V.	38	g. 193.
Walters L. A.	1 "	" " "	70	g. 58.
Wilson W. R.	1 "	J. Stone	13	B. 52.
Wilson Geo. W.	1 "	" " "	27	v. 191.
Wicks Joseph	1 "	" " "	49	B. 251.
Whitely William	1/4 "	" " "	14	
Williams Leonard	1 "	" " "	25	v. 291.
Welsh John	1 "	W. B. 3.	87	
Whitaker B. F.	1 "	" " "	30	B. 103.
Walker John	1 "	" " "	19	B. 157.
White William	1 "	" " "	74	B. 218.
Williams William	1 "	" " "	4	
Whitaker William	1 "	G. A. A.	37	
Watson Samuel	1 "	" " "	39	g. 297
Watts Henry A.	1 "	" " "	3	
Warren Lewis	1/4 "	" " "	34	
Williams Bicks	1 "	J. S. 3.	1	v. 78.
Wells Samuel J.	1 "	" " "	34	
Wagner John A.	1/4 "	" " "	37	v. 74.
Watts Thomas	1 "	G. W. S.	3435	g. 109.
Winfre Mrs.	1 "	" " "	13	
Wright Alexander	1 "	" " "	16	g. 11.
Williams Richard	1 "	J. W. B.	14	
Wade John	1 "	J. W. B. 3.	30	g. 307.
White James	1 Labor	D. B.	1	
White James	1 League	" "	9	
Winfre Isaac	1 Labor	A.	6	
Whitesides Henry	1 League	B.	2	
Walling G.	1/3 "	" "	10	
Williams & Whitely	Fraction	B. 2.	23	

Situation

- On Woods cr. near the road from Liberty to Macogoches
" Long Kings cr. Joins Benj I Harper
East of low bayou " John Harman
Between Oyster & Double Bayous
On Old River, West side of Trinity
Between Trinity and San Jacinto
On Trinity, E. Side, Joins Henry B. Pringle
" Big Sandy creek " J. P. Thompson
" " " " " A. F. Ellis
" Waters of Long Kings creek Joins Franklin Hardin
" " " " " John Lindsay
" Palo Lacho Joins J. Motte survey
No connection in *f* notes
On Comanche trace 4 miles from Big Bone village
" San Pedro,
" Waters of Angelina
" Rose's creek
" Neches South bank
16. or 18 miles East of Trinity No 5
On San Antonio Road & waters of Trinity
" Neches E. Side, Joins Sabine League
" Hurricane Bayou " Elijah Gopett.
" Angelina " Henry Stockman
Joining Edinburgh's survey
On the waters of Neches
" Grindstone creek Freestone, Co. / 57.
Joins J. Motte,
Near the Neches
On Waters of Neches & Trinity, near Comanche trace
7 miles from Angelina river, Joins Pottett & Smith
On Sandy creek Waters of Neches " John Saul.
" low bayou Joins Alexander Wright
" " " " Mrs Wintree,
" Sabine W. bank, above Wickmans Ferry
Near East bay, South of Little Pine Island,
South of Mrs Isaac's
On Bear creek, Joins Daniel Paris
" Yellow Bayou
" Caddo trail between Lake soda & Sabine
No connection given in *f* notes
On West side of Neches, 1 mile below San Antonio road

Names	Quantity	Book	Page	Notes
Williamson Drupell	1 League	W. B.	1	
Walling John	1 "	" "	37	
Winchester David Sr.	1 "	W.	12	B. 71.
Worke Richard	1 "	"	40	y. 338.
Williams Wm A.	1 Lea 1 Labor	B. J. B.	3	
White Alexander	1 " 1 "	B. J.	7	
Williams Matthew Sr.	10 Leagues	G. A.	51	
Wade David	10 "	" "	53	
Webb Henry	1 " 1 Lab.			C. J. Taylor 8 = 11
Ward Seth	1 " 1 "			" " 12
Wroton Isaiah	1 "			" " 13
Williams John P.	1 "			" " 14
Wallop Joseph	1 "			" " 15
Williams Zachariah	1 "			" " 16
Winfree Benjamin	1 "			" " 17

Situation

On South Bank of Sabine

" " " " " " Join Adam bottom

10 miles from Delaware Village

No connection.

East side of Sabine river - 12 miles

South west side of Red River

On waters Sabine, Trinity & Sulphur fork of Red River

" " Trinity

4 miles from the Peches, - 15 miles from Liberty, 20 miles from Beaumont

Eureka Co, 6 miles from the Peches.

20 to 25 miles from the mouth of Trinity river

E. of Double Bayou, North of Galveston Bay

Taylor's Bayou.

Between Big Alabama and Pine Island Bayou.

On Cotton wood Lake; join Adams Weir - Sabine Cross Bayou

	Names	Quantity	Book	Page	Atlas
	Himmens Maria	1 League	P. A. V.	52	V. 81.
	Himmens Juan	1 "	T. P. G.	4	

Situation

On Big Alabama creek waters of Louis I Lewis
" Waters of Angelina

X

Names	Quantity	Book	Page	No Atlas
Yates Andrew J	1 League	D. B. 3	15	p. 381.
Young Jesse	1 "	W. R. 3	12	V. 79.
Ybarbo Jose D	1 "	I. M. 16	31	p. 186.
Ybarro (or Ybarbo) Martin	1 "	" " "	34	V. 80.
Yboso Anastacio	1 "	T. G. I.	29	V. 179.
Yocum Thos D	15, 250, 761, sq. rs.	F. V. 6.	16	V. 347.
Yocum Thomas	Fraction	" "	33	V. 89.
Young Joseph	1 League	" "	34	V. 296.
Ybarbo Domingo	1 "	" "	27	V. 146.
Ybarbo Maria J ^a	1 Lea & Labo	W. R.	15	
Yancy John	1/3 League	W. B.	38	
Young W.	1 "	W.	11	p. 293.
Ybarbo Miguel	1 "	G. A.	11	
York John	10 "	" "	45	

Situation

22. miles E. of Liberty, Joins John Blair
On Trinity, Joins Nathaniel Robbins
" Waters of Neches
" " " " Joins A. Chavari's survey, (see letter "I")
" Double Bayou, 8 miles from Galveston Bay,
" Trinity East bank
" Pine Island Bayou
East of Trinity in Prairie, Joins Thompson
On Trinity West side, in Tagleton's prairie
" Waters of Sabine
" the colony line, Joins Cordway
Joins A Jackson
S. or W. bank of Red River at mouth of mineral bayou
On waters of Trinity, West of Middle fork

Miscellaneous field notes without names

A survey beginning on the N. line of Beans East Survey
Survey title N^o 94. on S. W. side of Trinity Near falls, and
Joining F. Thorns

One League on Cow Bayou

" " " the waters of Sabine river

" " " " " " " " " " " "

" " " " " " " " " " " "

There " 7 or 8 miles South East of the Sabine

" " 8 " " " " " "

" " 6 " " " " " "

" " 6 " " " " " "

Began a survey of 1 League & Labor of land at N. W.
Corner of a survey for James E. Hoopkins.

2 surveys made by W^m F. Sparks on the West side of
Richland Creek West of Trinity

See	A. M. V.	Page	49.	
"	W. B. 3.	"	23	
"	" " "	"	"	
"	G. W. S.	"	30	
"	J. W. S.	"	5	On Chickapee trace
"	J. W. B. 3.	"	4	
"	J. J. G.	"	1	Near George Mays
"	W. B.	"	26	
"	" "	"	27.	
"	" "	"	28.	
"	" "	"	29.	
"	B. J.	"	5 & 6.	

H " 13.

Z

Falk John
Berly Joseph
Meninghamer Jacob
Roth Jacob

