

ACCURATE FACTS FOR THE TRAVELER

25¢

CLASON'S TEXAS

Road Map and
Railway
Guide



Take a GREEN GUIDE
with you - and you
never will go wrong

The CLASON MAP CO.
PUBLISHERS DENVER

THE GREEN GUIDE SERIES

INDEX TO MAP OF TEXAS



State Capitol, Austin.

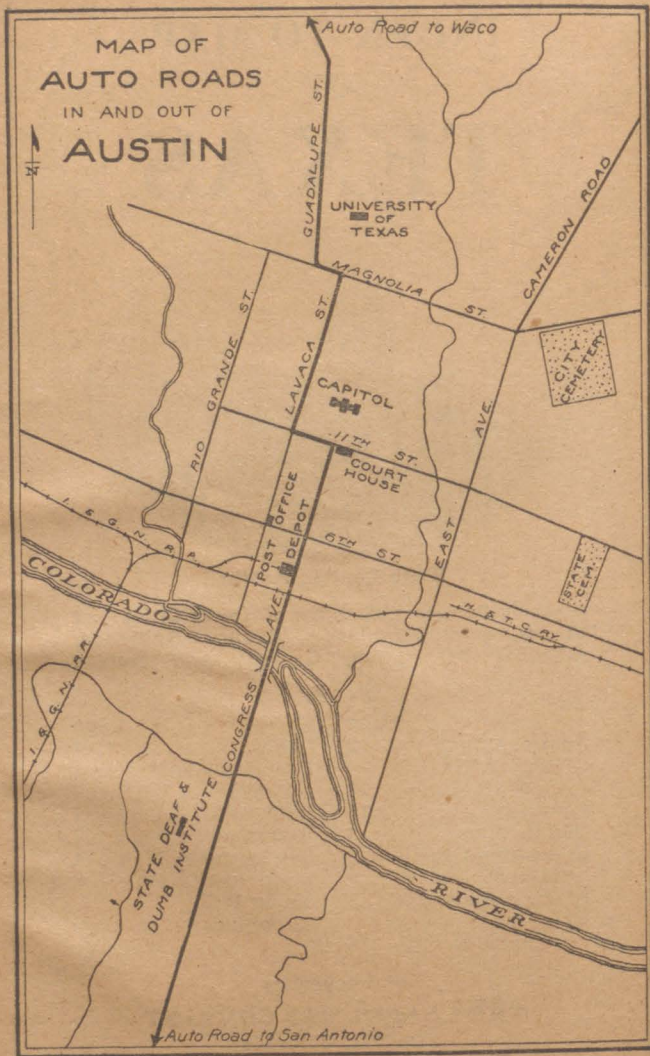
Clason's Commercial Index of Texas Cities and Towns, gives Population, County, Railroads, Altitude, Description, Garages and Hotels.

INDEX

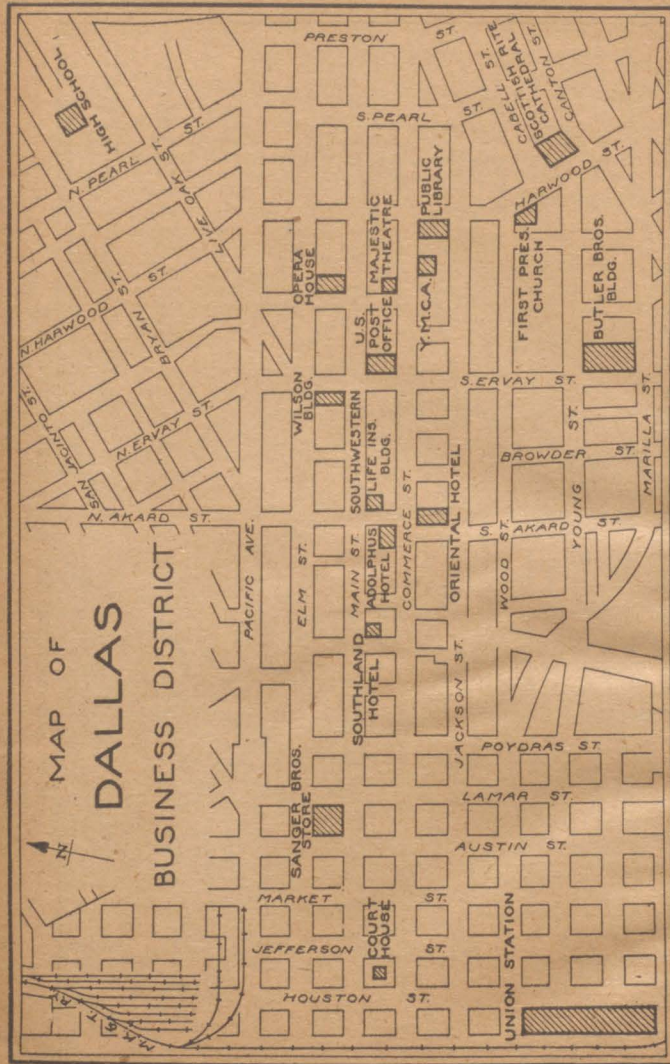
Page		Page
Austin Map..... 2	Lakes	7
CITIES AND	Mountains and	
TOWNS	Peaks	7
Counties	Railroads	8
Dallas Map..... 3	Rivers and Creeks..	7
Educational Insti-	San Antonio Map..	4
tutions	State Institutions...	8
Electric Railways..	Texas R.R.	
Express	Distances	80
Companies		
8		

Published by

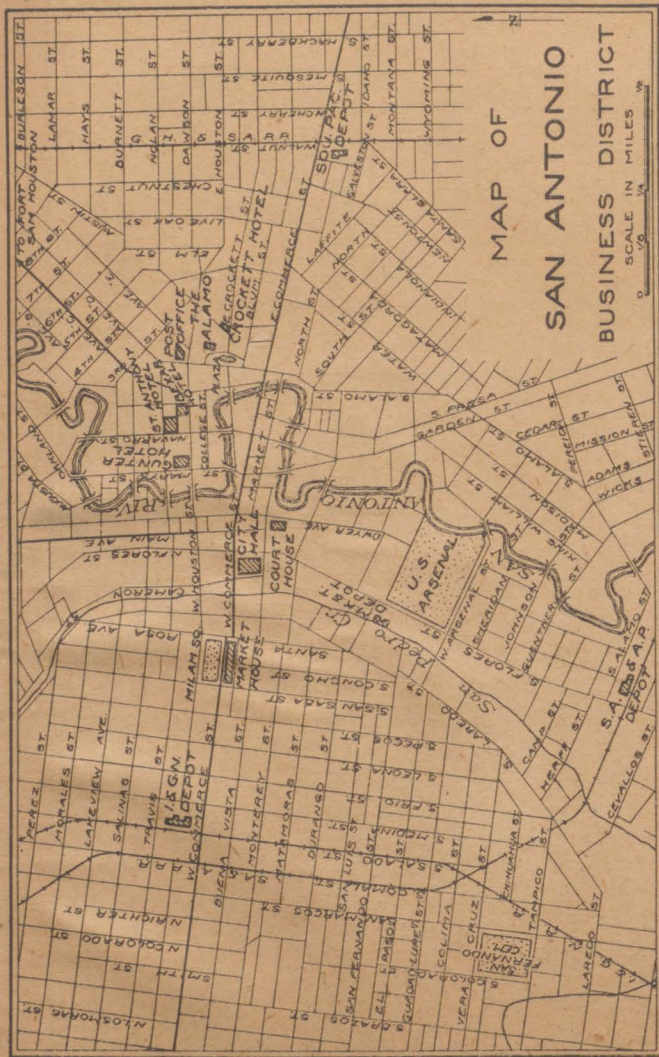
THE CLASON MAP COMPANY
Denver, Colorado



MAP OF AUTO ROADS IN AND OUT OF AUSTIN.



MAP OF DALLAS BUSINESS DISTRICT,
Showing Locations of Depots, Hotels and Public Buildings.



MAP OF SAN ANTONIO BUSINESS DISTRICT.
Showing Locations of Depots, Hotels and Public Buildings.

TEXAS

AUSTIN IS THE STATE CAPITAL.

Texas, "The Lone Star State," became a republic in 1836 and in 1845 was annexed to the United States, becoming a state.

The estimated present population is 4,429,566. The total land area is 262,398 square miles with a water area of 3,498 square miles; being the largest state in area. The extreme length north and south is about 735 miles while the breadth east and west is about 775 miles. It has about 400 miles of coast line.

LAND SURFACE.

The surface features are exceedingly varied, the coast or low-lying country consisting mainly of rich pastures, while the great center division is a well wooded, well watered and very fertile rolling prairie. Treeless plains occupy the northeast, mountains are found east of the Pecos river, forests in the eastern part of the state, and a hilly region covers almost all the southwest angle.

CLIMATE. . .

Covering such a large territory as it does, Texas naturally has a great variety of climate, but it can be said, as of no other territory of equal extent, that the climate as a whole is singularly equable and remarkably salubrious. Winds from the Rocky Mountains on the north, or from the Gulf of Mexico on the south, sweep over the state and make it a perpetual health resort for all the rest of the United States. Along the Gulf coast it is approximated that the sun shines 320 days in the year, and throughout the entire state very few days pass without some sunshine.

THE ALAMO.

The Alamo, located in the heart of San Antonio, was built for a mission by Franciscan monks in 1722 and was called San Antonio de Valerio. After 1793 it was used on occasion as a fort and renamed Fort Alamo. It has enduring celebrity as the scene of the battle and massacre of March 6th, 1836, in the war for Texan independence. The fort was held by about 140 men under W. B. Travis. A Mexican army of about 2,000 under Santa Anna attacked the garrison on Feb. 23rd. On the 6th of March the Mexicans captured the garrison, only five men being left alive and these were immediately butchered. Three women, two white children and a negro boy were the sole survivors of about 180 inmates. Afterwards the slogan of the Texans was "Remember the Alamo."

SAN JACINTO BATTLEFIELD.

In the memorable battle of San Jacinto, which was fought on April 21st, 1836, the Army of Texas, under General Sam Houston, smarting with the remembrance of the massacre of their comrades at the Alamo and Mission Goliad, attacked the superior forces of Santa Anna and completely annihilated them. This victory gave Texas her independence. The San Jacinto Battlefield is now a state park, being located near Houston.

THE MISSIONS.

In the vicinity of San Antonio are the picturesque ruins of several Franciscan missions.

Mission de la Concepcion or the First Mission, was founded and built between 1702 and 1731 and is located 2 miles south of San Antonio.

Mission San Jose de Aguayo, located four miles south of the city, built 1701-1728, is the most beautiful of the missions. The sculpture was the work of the celebrated artist Huica, sent from Spain for this purpose.

Mission San Juan de Capistrano, built in 1716, located five miles south of the city, is a most picturesque and typically Spanish ruin.

Mission Espada or Mission San Francisco de la Espada, nine miles south of San Antonio, was founded and built between 1698 and 1716. It is the best preserved of the missions and the main room is yet used as a

chapel. The three chimes still hang in the belfry.

San Fernando Cathedral, founded in 1734, is one of the most magnificent churches in San Antonio. Most of this edifice is of more recent construction.

At Goliad is located Mission La Bahia.

TEXAS GULF COAST.

One of the great pleasure resort regions of the United States is along the Texas Gulf Coast. Here are located beautiful cities and fine ocean beaches, affording ocean bathing and fishing. The mild climate and ocean breezes make the district both a summer and winter resort much frequented by tourists.

STEAMSHIP AND BOAT LINES.

Located on the Gulf of Mexico and having a long coast line with many fine harbors, Texas is naturally a great shipping state and steamships from various parts of the world reach her ports. Along her coast ply steamers connecting her principal ports.

FORESTS.

The principal forests are in East Texas, and the prevailing growth is pine. In the western part of the forest region oak, hickory, and ash are common.

AGRICULTURE.

Texas lays just claim to a greater variety and richness of soil than any other state in the Union. The "Blackland" in the central portion is one of the finest agricultural areas in the world.

In common with other western states, the very western part of Texas needs irrigation to insure crops and irrigation is there successfully practiced, water being obtained from the large streams.

The state ranks high in the production of cotton and rice. In addition to these, the most important crops raised are corn, oats, wheat, tobacco, onions, sweet potatoes, watermelon, tropical fruits, etc.

The approximate value of some of the crops of Texas is as follows: corn \$100,000,000; wheat \$20,000,000; oats \$45,000,000; barley \$100,000; rice \$9,000,000; potatoes \$3,500,000; and hay \$6,000,000. The largest crop of Texas is cotton, which has a value of over \$300,000,000 per year.

STOCK RAISING.

Texas takes a leading position among the states of the Union in the industry of stock raising, which with agriculture is its main pursuit. The state ranks high in the production of cattle, sheep, mules and horses. The Panhandle of Texas, forming the northern portion of the state, is known the world over for its fine grazing lands.

MINERAL RESOURCES.

The state has important mineral resources. Salt, granite, lignite and bituminous coal, copper and iron ore, lime and sand stone are all found. Following is the approximate yearly value of some of the more important products of the state:

Asphalt \$1,000,000; cement \$2,500,000; clay products \$2,000,000; gypsum \$500,000; lime \$200,000; mineral water \$100,000; salt \$300,000; sand and gravel \$500,000; silver \$300,000; and stone \$700,000.

COAL.

The coal in Texas is both lignite and bituminous and the production amounts to over \$3,000,000 per year.

PETROLEUM AND NATURAL GAS.

Texas ranks as one of the most important oil producing states, and the production of oil has built up flourishing cities. Oil indications extend all along the Gulf of Mexico. Large oil refineries are in operation. The petroleum production amounts to about \$13,000,000 per year while the natural gas has a value of \$2,500,000.

PUBLIC LANDS.

When Texas was admitted to the Union in 1845 she sold to the United States Government for \$10,000,000 all the territory west and north of the principal boundaries between the headwaters of the Rio Grande and Arkansas, but she reserved the control and disposal of the public lands within her borders, which has proven a magnificent source of revenue to the state.

PRINCIPAL MOUNTAINS AND PEAKS.

Elevation Key		Elevation Key	
Apache Pk.	5695...B-7	Guadalupe Mts.	5870...B-7
Baldy Pk.	8382...C-8	Guadalupe Pk.	9500...B-7
Black Hills	3600...C-10	Hen Egg Mt.	5002...D-10
Black Mt.	7550...C-8	Livermore Mt.	8382...C-8
Blue Mt.	7330...C-9	Mariscal Mt.	3940...D-11
Boracho Pk.	5661...C-8	North Franklin Pk.	7140... ..
Capote Pk.	6185...C-9	Paisano Pk.	6050...C-9
Cathedral Mtn.	6860...C-9	Quitman Mts.	6500...A-8
Cerro Alto	6767...A-7	Rosillos Mts.	4634...D-10
Cerro Diablo	5700...B-7	San Antonio Mt.	7020...A-7
Chinati Mts.	7730...C-9	Sawtooth Mt.	7748...C-8
Chisos Mts.	7835...D-10	Sierra Blanca	7000...B-7
Chispa Mt.	5215...B-8	Sierra Diablo	6630...B-7
Cienega Mt.	6550...C-9	Sierra Prieta	5500...B-7
Cienega Mts.	5227...C-10	Tepee Butte	5173...A-7
Comanche Mts.	5600...D-9	The Solitario	5048...C-10
Davis Mts.	8382...C-8	Tierra Vieja Mts.	6467...B-9
Eagle Mt.	7510...B-8	Timber Mt.	6442...C-8
Et Capitan	9020... ..	Twin Mts.	6800...C-9
Elephant Mt.	6200...C-9	Van Horn Mts.	5786...B-8
Enchanted Rock	1815...J-9	Victoria Pk.	6432...B-7
Franklin Mt.	7152... ..		

RIVERS AND CREEKS.

Alamito Creek...C-10	Guadalupe River...K-10	Rabbit Ear Creek...E-1
Angelina River...N-7	Lampasas River...J-8	RED RIVER...M-4
Arkansas River...K-11	Lavaca River...L-10	RIO GRANDE...G-11
Arenosa Creek...L-11	Leon Creek...J-7	Sabine River...N-6
Atascosa River...J-11	Leona River...H-10	Salt Fork Brazos...G-5
Attoyac River...N-7	Little Wichita Riv J-4	Salt Fork Red Riv.F-7
Big Cypress Cr...N-5	Llano River...G-9	San Antonio Riv.K-11
Blanco Cr...K-11	Maravilla Creek...D-10	San Bernardino Riv.M-10
Bosque River...K-7	Medina River...J-10	San Gabriel Riv...K-8
BRAZOS RIVER...L-7	Navidad River...L-10	San Jacinto Riv...N-9
Canadian River...F-2	Navosota River...L-8	San Marcos Riv...K-10
Cedar Creek...L-6	Nueces River...O-8	Santa Petronita Cr.K-12
Cibolo Creek...K-10	Nueces River...K-12	San Saba River...H-8
Clear Fork...H-5	Paisano Creek...D-8	Spring Creek...M-9
COLORADO R.M-10	Pease River...G-4	Sulphur River...N-4
Concho River...F-7	Pecan Bayou...H-7	Toyah Creek...C-8
Denton Creek...K-5	PECOS RIVER...E-8	Trinity River...M-8
Devils River...F-9	Pedernales River...J-9	Washita River...G-2
Double Mt. Fork...E-4	Prairie Dog Fork,	White River...F-5
Frio River...J-11	Red River...F-3	Wichita River...H-4
Gabriel River...K-8		

LAKES.

Agua Negra...D-4	Garcia Lake...D-3	Salt Lake...D-7
Beaver Lake...F-9	Howard Lake...E-4	Salt Lake...E-6
Caddo Lake...O-5	Illusion Lake...E-4	Shaffer Lake...D-6
Clear Lake...N-10	Laguna Larga...K-12	Silver Lake...E-4
Coronados	La Saldel Rey...K-14	Tahoka Lake...E-5
Lagunes...E-5	Lebas Lake...E-4	Toyah Lake...D-8
Cunningham	Ombliga Laguna...E-5	Yellow Lake...E-4
Lake...E-5	Quemoda Laguna...E-4	

STATE INSTITUTIONS.

Epileptic Colony	Abilene	Medical Department of Uni-	Galveston
Blind Institute	Austin	versity	Galveston
Confederate Home	Austin	State Reformatory	Gatesville
Colony for Feebleminded Women	Austin	Agricultural	Mechanical
and Children	Austin	State College	Hearne
Deaf and Dumb Institute...	Austin	State Penitentiary	Huntsville
Deaf, Dumb & Blind Institute	Austin	Sam Houston Normal Institute	Huntsville
for Negroes	Austin	Huntsville
State Insane Asylum.....	Austin	Prairie View Normal School	Prairie View
University of Texas.....	Austin	State Penitentiary	Rusk
Agricultural & Mechanical	Bryan	Southwest Texas Insane Asy-	lum
School	Bryan	San Antonio
State Normal	Canyon	South West Texas Normal	School
State Orphans' Home.....	Corsicana	San Marcos
State Fair of Texas.....	Dallas	John Tarlton Agricultural Col-	lege.....
Girls' Industrial College...	Denton	Stephenville
North Texas Normal School..	Denton	North Texas Lunatic Asylum
.....	Denton	Terrell
State School of Mines.....	El Paso		

SOME EDUCATIONAL AND OTHER INSTITUTIONS.

Home for Aged Masons. Arlington	Hubbard
State Junior A. & M. College	Alexander College
.....	Jacksonville
Arlington	Jacksonville College.....
St. Edwards College.....	Jacksonville
St. Mary's College.....	Texas-Mexican Industrial In-
.....	stitute
Austin
St. Mary's College.....	Kingsville
Austin	Marble Falls Academy.....
Texas Wesleyan College.....	Marble Falls
Austin	Midland College
Cleburne	Wayland Baptist College.....
Cleburne
Southern Methodist University
.....	Plainview
Dallas	Port Arthur College.....
University of Dallas.....	Port Arthur
Dallas	Wells College
St. Xavier Academy.....	Rockwall
Denison	Rusk Academy
College of El Paso.....	Rusk
El Paso	Peacock Military College.....
El Paso School for Girls.....	San Antonio
El Paso	St. Joseph's College.....
Texas Christian University,	San Antonio
.....	St. Louis College.....
Fort Worth	West Texas Military College.....
Texas Woman's College.....	San Antonio
Ft. Worth	San Augustine Industrial School
Galveston Orphan Home
.....	San Augustine
Galveston	Sabinal Christian College.....
Lasker Home for Homeless	San Marcos
Children	San Marcos Baptist Academy
Galveston
Letitia Rosenberg's Old Wo-	San Marcos
men's Home	Austin College
Galveston	Carr Burdette College.....
Walter Colquitt Memorial Hos-	Sherman
pital	Kidd-Key College
Galveston	Stamford College
Southeastern University for	Stamford
Girls and Boys.....	Texas Military College.....
Georgetown	Terrell
Thorp Springs Christian Col-	Nazareth Academy
lege	Victoria
Granbury	St. Joseph College.....
Burleson College	Victoria
Greenville	Baylor University
Kirkley's School for Boys	Waco
Greenville	Trinity University.....
Wesley College	Waxahatche
Greenville	Weatherford College.....
St. Mary's School & Convent,	Weatherford
.....	St. Joseph Academy.....
Hallettsville	Yoakum
Central Nazarene University	
.....	
Hamlin	
Rice Institute.....	
Houston	
Hubbard Industrial School,	

STEAM AND ELECTRIC RAILROADS AND EXPRESS COMPANIES.

The following list gives the steam railroads of Texas in capital letters and the electric lines in small letters; and the names of the express companies doing business over each. Following the names of the railroads is a

key to indicate the location on the map of the smaller railroads and the main lines of the larger systems. In the list of Cities and Towns, all railroads entering each town of 75 or more population, are indicated by abbreviations, as shown under the word "Symbol" in the following list.

Railroads.	Key.	Express Company.	Symbol.
ABILENE & SOUTHERN RY. (G-7)	Wells Fargo	Express	A&SRy.
ANGELINA & NECHES RIVER R. R. (N-7)	Wells Fargo	Express	A&NRRR
ARTESIAN BELT R. R. (J-10)	Wells Fargo	Express	A&BRR
ASHERTON & GULF RY. (N-11)	Wells Fargo	Express	A&GRy.
ATCHISON, TOPEKA & SANTA FE RY. (K-7)	Wells Fargo	Express	GC&SFRy.
BARTLETT WESTERN RY. (K-8)	Wells Fargo	Express	BWRy.
BEAUMONT, SOUR LAKE & WESTERN RY. (N-9)	American Express		BSL&WRy.
BROWNWOOD, NORTH & SOUTH RY. (H-7)	Wells Fargo	Express	StLSFRy.
Bryan College Interurban Ry. (Electric) (L-8)			BCIURy.
Electric line from Bryan to Bryan College.			
Cane Belt R. R. (M-9)			GC&SFRy.
G. C. & S. F. Ry. line extending from Sealy to Matagorda.			
CARO NORTHERN RY. (N-7)	Wells Fargo	Express	CNRy.
CHICAGO, ROCK ISLAND & GULF RY. (J-4)	American Express		CRI&GRy.
COLORADO & SOUTHERN RY. (D-1)	Adams	Express	FtW&DCRy.
COTTON BELT ROUTE,			
(St. Louis, Southwestern Ry.) (M-5)	Wells Fargo Ex.		StLSWRy
DENISON & PACIFIC SUBURBAN RY. (L-4)	Wells Fargo	Express	D&PSRy.
Trains from Denison to Sherman Jc.			
EASTERN TEXAS R. R. (N-7)	Wells Fargo	Express	ETRR
EL PASO & SOUTHWESTERN R. R. (A-6)	Wells Fargo	Express	EP&SWRR
El Paso Suburban Ry. Co. (Electric) (A-7)			EPSRy.
Electric line to Tobin.			
FORT WORTH & DENVER CITY RY. (D-1)	Adams Ex.		FtW&DCRy.
FORT WORTH & RIO GRANDE RY. (H-7)	Wells Fargo	Express	FtW&RGRy.
Fort Worth Southern Traction Co. (Electric) (K-6)			FtWSTr.
Electric line from Fort Worth to Cleburne			
FRISCO LINES (L-5)	Wells Fargo	Express	StLSFRy.
GALVESTON, HARRISBURG & SAN ANTONIO RY. (B-7)	Wells Fargo	Express	SPRR
GALVESTON, HOUSTON & HENDERSON R. R. (N-10)	American Express		GH&HRR
Galveston Houston Electric Co. (N-10)			GHECo.
Electric line from Galveston (N-10) to Houston (M-9).			
GROVETON, LUFKIN & NORTHERN RY. (N-7)	Wells Fargo	Express	GL&NRY.
Trains from Groveton to Lufkin.			
GULF COAST LINES. (N-9)	American Express.		BSL&W—O&NW—StLB&MRy.
GULF, COLORADO & SANTA FE RY. (K-7)	Wells Fargo	Express	GC&SFRy.
GULF, TEXAS & WESTERN RY. (J-5)	American Ex.		GT&WRy.
HOUSTON & BRAZOS VALLEY RY. (M-10)	Wells Fargo	Express	H&BVRy.
HOUSTON & TEXAS CENTRAL R. R. (L-7)	Wells Fargo	Express	SPRR
HOUSTON, EAST & WEST TEXAS RY. (N-9)	Wells Fargo	Express	SPRR
INTERNATIONAL & GREAT NORTHERN RY. (H-12)	Wells Fargo	Express	I&GNRY.
Jefferson County Traction R. R. (O-9)	Wells Fargo	Express	JCoTr.

Railroads.	Key.	Express Company.	Symbol.
JEFFERSON & NORTHWESTERN RY. (N-5)		American Express...	J&NWry.
KANSAS CITY MEXICO & ORIENT RY. of Texas, (G-7)		American Express...	KCM&ORy.
KANSAS CITY SOUTHERN RY. (O-9)		Wells Fargo Ex.....	KCSry.
KATY (Missouri, Kansas & Texas) (K-9)		American Ex.....	MK&TrY.
MARSHALL & EAST TEXAS RY. (N-5)		American Ex.....	M&ETRY.
MEMPHIS, DALLAS & GULF R. R. (O-4)		Wells Fargo Express...	MD&GRR
MEXICO NORTH WESTERN RY. (A-6)			MNWRy.
MIDLAND & NORTHWESTERN RY. (E-7)			M&NWRy.
Line from Midland to Florey.			
MISSOURI, KANSAS & TEXAS RY. of Texas (K-9)		American Express...	MK&TrY.
MISSOURI, OKLAHOMA & GULF RY. of Texas, (L-4)			
MISSOURI PACIFIC R. R. (O-4)		Wells Fargo Express...	MO&GRy.
MOSCOW, CAMDEN & SAN AUGUSTINE RY. (N-8)		Wells Fargo Express.....	MPRR
MOTLEY COUNTY RY. (G-4)		Wells Fargo Express.....	MC&Sary.
MOTLEY COUNTY RY. (G-4)			MoCoRy.
NACOGDOCHES & SOUTHEASTERN R. R. (N-7)			NSERR
Line from Nacogdoches to La Cerda.			
Northern Texas Traction Co. (K-6)			NTTr.
Electric line from Ft. Worth to Dallas.			
ORANGE & NORTHWESTERN R. R. (O-8)		American Ex.....	O&NWRR
PANHANDLE & SANTA FE RY. (E-3)		Wells Fargo Ex.....	PH&SFRy.
PARIS & MT. PLEASANT R. R. (M-4)		Wells Fargo Ex.....	P&MPrR
PECOS VALLEY SOUTHERN RY. (D-8)		Wells Fargo Ex.....	PVSry.
QUANAH, ACME & PACIFIC RY. (G-4)		Wells Fargo Ex.....	QA&Pry.
RIO GRANDE & EAGLE PASS RY. (H-12)			RG&EPry.
RIO GRANDE, EL PASO & SANTA FE R. R. (A-7)		Wells Fargo Express.....	RGEP&SFRR
RIO GRANDE RY. (K-14)			RGRy.
ROBY & NORTHERN R. R. (G-6)			R&NRR
Line from Roby to N. Roby.			
ROSCOE, SNYDER & PACIFIC RY. (G-6)		Wells Fargo Express...	RS&Pry.
SAN ANTONIO & ARANSAS PASS RY. (K-11)		Wells Fargo Express...	SA&APry.
SAN ANTONIO, FREDERICKSBURG & NORTHERN RY. (J-9)		Wells Fargo Express...	SAF&Nry.
SAN ANTONIO, UVALDE & GULF R. R. (H-11)		Wells Fargo Express...	SAU&GRR
SAN BENITO & RIO GRANDE VALLEY RY. (K-14)		Wells Fargo Express.....	SB&RGVry.
SHREVEPORT, HOUSTON & GULF R. R. (N-7)		Wells Fargo Express.....	SH&GRR
SOUTHERN PACIFIC LINES (D-9)		Wells Fargo Express.....	SPRR
SOUTH PLAINS & SANTA FE RY. (F-4)		Wells Fargo Ex.....	SP&SFRy.
SOUTHWESTERN RY. (J-4)		American Express.....	SWRy.
Southwestern Traction Co. (Electric) (K-8)			SWTr.
Electric line from Belton to Temple.			
ST. LOUIS, BROWNSVILLE & MEXICO RY. (K-14)		Wells Fargo Express...	StLB&MRy.
ST. LOUIS, SAN FRANCISCO & TEXAS RY. (L-5)		Wells Fargo Express...	StLSFRy.
ST. LOUIS, SOUTHWESTERN RY. OF TEXAS, (M-5)		Wells Fargo Express...	StLSWRy.
STAMFORD & NORTHWESTERN RY. (G-5)			S&NWRy.
Line from Stamford to Spur.			
SUGAR LAND RY. (M-10)		Wells Fargo Express.....	SLRy.
Tarrant County Traction Co. (Electric) (K-6)			TCTr.
Electric line from Fort Worth to Cleburne.			
TEXARKANA & FT. SMITH RY. (O-9)		Wells Fargo Ex.....	KCSry.

Railroads.	Key.	Express Company.	Symbol.
KSCry line from Maurice to Port Arthur.			
TEXAS & NEW ORLEANS R. R. (N-9)		Wells Fargo Ex.....	SPRR
TEXAS & PACIFIC RY. (E-7)		Wells Fargo Express.....	T&Pry.
TEXAS, ARKANSAS & LOUISIANA RY. (O-5)		Wells Fargo Express.....	TA&LRy.
TEXAS CENTRAL R. R. (H-6)		American Express.....	MK&TrY.
TEXAS CITY TERMINAL CO. (N-10)		American Express.....	TCyTCo.
Railroad from Texas City Jc. to Texas City.			
Texas Electric Ry. (L-5)			TERy.
Electric line from Denison (L-4) to Sherman (L-4) McKinney (L-5), Dallas (L-6), Waxahachie (L-6), Hillsboro (K-7) and Waco (K-7)			
Also a line from Dallas (L-6) to Corsicana (L-6).			
TEXAS-MEXICAN RY. (J-13)		Wells Fargo Express.....	TMexRy...
TEXAS MIDLAND R. R. (M-5)		Wells Fargo Express...	TMidRR...
TEXAS SHORT LINE RY. (M-5)		American Express.....	TSLRy.
Line from Grand Saline to Alba.			
TEXAS SOUTHWESTERN R. R. (N-7)		Wells Fargo Ex.....	TSERR
TEXAS STATE R. R. (M-7)			TexSRR
TIMPSON & HENDERSON RY. (N-6)		Wells Fargo Ex.....	T&HRy.
TRINITY & BRAZOS VALLEY RY. (L-7)		American Ex.....	T&BVRy.
TRINITY VALLEY & NORTHERN RY. (N-9)			TV&Nry.
TRINITY VALLEY SOUTHERN R. R. (M-8)		Wells Fargo Express.....	TVSRR
Uvalde & Leona Valley Interurban Ry. (Electric) (H-10)			U&LVIU
Electric line from Uvalde to Sansom.			
WEATHERFORD, MINERAL WELLS & NORTHWESTERN RY. (J-5)		Wells Fargo Express...	WMW&NWRy.
WICHITA FALLS & NORTHWESTERN RY. (J-14)		American Express.....	WF&NWRy.
Wichita Falls Traction Co. (Electric) (J-4)			WFTTr.
Suburban line from Wichita Falls to Lake Wichita, 6 miles.			
WICHITA VALLEY RY. (H-5)		Adams Express.....	WVRy.

LIST OF COUNTIES

LIST OF COUNTIES

With Population, County Seats, Areas in Square Miles, and Key to Map.

1910 Pop.	County	County Seat	Area in Sq. Miles	Key
29650	ANDERSON	Palestine	938	M-6
975	ANDREWS	Andrews	1565	E-6
17705	ANGELINA	Lufkin	940	N-7
2106	ARANSAS	Rockport	240	L-12
6525	ARCHER	Archer City	872	J-4
2682	ARMSTRONG	Claude	903	F-2
10004	AUSTIN	Jourdanton	1358	J-11
17699	AUSTIN	Bellville	728	L-9
312	BAILEY		1030	D-4
4921	BANDERA	Bandera	983	H-10
25344	BASTROP	Bastrop	867	K-9
8411	BAYLOR	Seymour	880	H-5
12090	BEE	Beeville	856	K-11
49186	BELL	Belton	1083	K-8
119676	BEXAR	San Antonio	1263	J-10
4311	BLANCO	Johnson City	750	J-9
1386	BORDEN	Gail	895	F-6
19013	BOSQUE	Meridian	975	K-7
34827	BOWIE	Boston	873	N-4
13299	BRAZORIA	Angleton	1340	M-10
18919	BRAZOS	Bryan	597	L-8
5220	BREWSTER	Alpine	5935	C-9
2162	BRISCOE	Silverton	903	F-3
3426	BROOKS	Falfurrias	896	J-13
22935	BROWN	Brownwood	956	H-7
18687	BURLESON	Caldwell	684	L-8
10755	BURNET	Burnet	974	J-8
24237	CALDWELL	Lockhart	511	K-9
3635	CALHOUN	Port Lavaca	563	L-11
12973	CALLAHAN	Baird	854	H-6
27158	CAMERON	Brownsville	2434	K-14
9551	CAMP	Pittsburg	207	N-5
2127	CARSON	Panhandle	893	F-2
27587	CASS	Linden	951	N-5
1850	CASTRO	Dimmitt	896	E-3
4234	CHAMBERS	Anahuac	618	N-9
29038	CHEROKEE	Rusk	1049	N-7
9538	CHILDRESS	Childress	733	G-3
17043	CLAY	Henrietta	1158	J-4
65	COCHRAN		869	D-5
6412	COKE	Robert Lee	931	G-7
22618	COLEMAN	Coleman	1290	H-7
49021	COLLIN	McKinney	878	L-5
5224	COLLINGSWORTH	Wellington	898	G-3
18897	COLORADO	Columbus	972	L-9
8434	COMAL	New Braunfels	559	J-10
27186	COMANCHE	Comanche	948	J-7
6654	CONCHO	Paint Rock	918	G-7
26603	COOKE	Gainesville	902	K-4
21703	CORYELL	Gatesville	1085	K-7
4396	COTTE	Paducah	1012	G-4
331	CRANE		878	E-7
1296	CROCKETT	Ozona	3215	F-8
1765	CROSBY	Crosbyton	870	F-5
555	CULBERSON	Van Horn	3700	B-7
4001	DALLAM	Dalhart	1532	E-1
135748	DALLAS	Dallas	859	L-5
2320	DAWSON	Lamesa	903	E-6
3942	DEAF SMITH	Hereford	1549	E-3
14566	DELTA	Cooper	261	M-5

LIST OF COUNTIES

Pop. 1910	County	County Seat	Sq. Miles Area in	Key
31258	DENTON	Denton	952	K-5
23501	DE WITT	Cuero	879	K-10
3092	DICKENS	Dickens	881	G-4
3460	DIMITT	Carriazo Spgs.	1360	H-11
5284	DONLEY	Clarendon	906	F-3
8964	DUVAL	San Diego	1825	J-12
23421	EASTLAND	Eastland	925	J-6
1178	ECTOR	Odessa	892	E-7
3768	EDWARDS	Rock Springs	1752	G-9
53629	ELLIS	Waxahachie	975	L-6
52599	EL PASO	El Paso	1053	A-7
32095	ERATH	Stephenville	1083	J-6
35649	FALLS	Marlin	745	L-7
44801	FANNIN	Bonham	838	L-4
29796	FAYETTE	Lagrange	968	L-9
12596	FISHER	Roby	885	G-6
4638	FLOYD	Floydada	1011	F-4
5726	FOARD	Crowell	612	H-4
18161	FORT BEND	Richmond	792	M-10
9331	FRANKLIN	Mt. Vernon	289	M-5
20557	FREESTONE	Fairfield	882	M-7
8895	FRIO	Pearsall	1124	H-11
1255	GAINES	Seminole	1540	E-6
44479	GALVESTON	Galveston	395	N-10
1995	GARZA	Post	870	F-5
9447	GILLESPIE	Fredericksburg	1109	J-9
1143	GLASSCOCK	Garden City	866	F-7
9909	GOLIAD	Goliad	799	K-11
28055	GONZALES	Gonzales	1020	K-10
3402	GRAY	Lefors	899	F-2
65996	GRAYSON	Sherman	942	L-4
14140	GREGG	Longview	312	N-6
21205	GRIMES	Anderson	812	M-8
24913	GUADALUPE	Seguin	703	K-10
7566	HALE	Plainview	1036	F-4
8279	HALL	Memphis	901	G-3
15315	HAMILTON	Hamilton	833	J-7
935	HANSFORD	Hansford	882	F-1
11213	HARDEMAN	Quanah	761	H-4
12947	HARDIN	Kountze	862	O-8
115693	HARRIS	Houston	1654	M-9
37243	HARRISON	Marshall	872	N-6
1298	HARTLEY	Channing	1507	E-2
16249	HASKELL	Haskell	923	H-5
15518	HAYS	San Marcos	623	J-9
3170	HEMPHILL	Canadian	873	G-1
20131	HENDERSON	Athens	946	M-6
13728	HIDALGO	Edinburg	2276	K-14
46760	HILL	Hillsboro	966	K-7
137	HOCKLEY		867	E-4
10008	HOOD	Granbury	405	K-6
31038	HOPKINS	Sulphur Springs	813	M-5
29564	HOUSTON	Crockett	1231	M-7
8881	HOWARD	Big Spring	891	F-6
	HUDSPETH	Sierra Blanca	8278	B-8
	HUNT	Greenville	893	L-5
892	HUTCHINSON	Plemons	879	F-2
1283	IRION	Sherwood	998	G-8
11817	JACK	Jacksboro	962	J-5
6471	JACKSON	Edna	893	L-10
14000	JASPER	Jasper	978	O-8
1678	JEFF DAVIS	Fort Davis	2263	C-8
38182	JEFFERSON	Beaumont	920	O-9
2178	JIM HOGG	Hebbronville	1026	J-13

LIST OF COUNTIES

1910 Pop.	County	County Seat	Area in Sq. Miles	Key
8000	JIM WELLS	Alice	840	K-12
34460	JOHNSON	Cleburne	740	K-6
24299	JONES	Anson	922	G-6
14942	KARNES	Karnes City	692	K-11
35323	KAUFMAN	Kaufman	834	L-6
4517	KENDALL	Boerne	598	J-10
2655	KENT	Clairemont	875	G-5
5505	KERR	Kerrville	1197	H-9
3261	KIMBLE	Junction	1301	H-9
810	KING	Guthrie	867	G-4
3401	KINNEY	Bracketville	1312	G-10
8264	KLEBURG	Kingsville	741	K-12
9625	KNOX	Benjamin	862	H-5
46544	LAMAR	Paris	945	M-4
540	LAMB	Olton	1022	E-4
9532	LAMPASAS	Lampasas	740	J-8
4747	LA SALLE	Cotulla	1561	H-11
26418	LAVACA	Hallettsville	950	L-10
13132	LEE	Ciddings	562	L-9
16583	LEON	Centerville	1101	M-7
10686	LIBERTY	Liberty	1160	N-9
34621	LIMESTONE	Groesbeck	974	L-7
2634	LIPSOMB	Lipscomb	888	G-1
3442	LIVE OAK	Oakville	1116	J-11
6520	LLANO	Olano	971	J-8
249	LOVING		753	D-7
3624	LUBBOCK	Lubbock	868	F-5
1713	LYNN	Tahoka	864	E-5
10318	MADISON	Madisonville	495	M-8
10472	MARION	Jefferson	391	N-5
1549	MARTIN	Stanton	904	F-7
5683	MASON	Mason	969	H-8
13594	MATAGORDA	Bay City	1136	M-10
5151	MAVERICK	Eagle Pass	1251	G-11
13405	McCULLOCH	Brady	1073	H-8
73250	McLENNAN	Waco	1049	K-7
1091	McMULLEN	Tilden	1302	J-11
13415	MEDINA	Hondo	1353	H-10
2707	MENARD	Menard	914	H-8
3464	MIDLAND	Midland	887	E-7
36780	MILAM	Cameron	959	L-8
9694	MILLS	Goldthwaite	696	J-7
8956	MITCHELL	Colorado	885	F-6
25123	MONTAGUE	Montague	929	K-4
15679	MONTGOMERY	Conroe	1017	M-9
561	MOORE	Dumas	921	E-1
10439	MORRIS	Daingerfield	259	N-5
2396	MOTLEY	Matador	1010	G-4
27406	NACOGDOCHES	Nacogdoches	1059	N-7
47070	NAVARRO	Corsicana	1060	L-6
10850	NEWTON	Newton	889	O-8
11999	NOLAN	Sweet Water	880	G-6
21955	NUECES	Corpus Christi	1534	K-12
1602	OCHILTREE	Ochiltree	891	F-1
812	OLDHAM	Vega	1543	E-2
9528	ORANGE	Orange	363	O-9
19506	PALO PINTO	Palo Pinto	958	J-6
20424	PANOLA	Carthage	842	N-6
26331	PARKER	Weatherford	875	K-6
1555	PARMER	Farwell	902	D-3
2071	PECOS	Fort Stockton	4134	D-8
17459	POLK	Livingston	1217	N-8
12424	POTTER	Amarillo	934	E-2
5218	PRESIDIO	Marfa	3812	C-9
6787	RAINS	Emory	267	M-5

LIST OF COUNTIES

1910 Pop.	County	County Seat	Area in Sq. Miles	Key
3312	RANDALL	Canyon	937	E-3
392	REAGAN	Stiles	1071	F-7
895	REAL	Leakey	660	H-10
28564	RED RIVER	Clarksville	1039	N-4
4392	REEVES	Pecos	2781	D-7
2814	REFUGIO	Refugio	740	K-11
950	ROBERTS	Miami	882	G-2
27454	ROBERTSON	Franklin	872	L-8
8072	ROCKWALL	Rockwall	149	L-6
20858	RUNNELS	Ballinger	1083	G-7
26946	RUSK	Henderson	983	N-6
8582	SABINE	Hempshire	589	O-7
11264	SAN AUGUSTINE	San Augustine	622	O-7
9542	SAN JACINTO	Coldspring	602	N-8
7307	SAN PATRICIO	Sinton	676	K-12
11245	SAN SABA	San Saba	1116	J-8
1893	SCHLEICHER	Eldorado	1387	G-8
10924	SCURRY	Snyder	887	F-6
4201	SHACKELFORD	Albany	947	H-6
26423	SHELBY	Center	833	O-7
1376	SHERMAN	Stratford	935	E-1
41746	SMITH	Tyler	920	M-6
3931	SOMERVELL	Glen Rose	184	K-6
13151	STARR	Riogrande	2675	J-14
7980	STEPHENS	Breckenridge	925	J-6
1493	STERLING	Sterling City	948	F-7
5320	STONEWALL	Aspermont	852	G-5
1569	SUTTON	Sonora	1521	G-8
4012	SWISHER	Tulia	898	F-3
108572	TARRANT	Fort Worth	903	K-6
26293	TAYLOR	Abilene	908	H-6
1430	TERRELL	Sanderson	2635	E-9
1474	TERRY	Brownfield	870	E-5
4563	THROCKMORTON	Throckmorton	879	H-5
16422	TITUS	Mt. Pleasant	398	N-5
17882	TOM GREEN	San Angelo	1454	G-7
55620	TRAVIS	Austin	1004	K-9
12768	TRINITY	Groveton	716	N-8
10250	TYLER	Woodville	908	O-8
19960	UPSHUR	Gilmer	600	N-5
501	UPTON	Upland	1195	E-7
11233	UVALDE	Uvalde	1589	H-10
8613	VAL VERDE	Del Rio	3083	F-10
25651	VAN ZANDT	Canton	831	M-6
14990	VICTORIA	Victoria	890	L-11
16061	WALKER	Huntsville	791	M-8
12138	WALLER	Hempstead	519	M-9
2389	WARD	Barstow	827	D-7
25561	WASHINGTON	Brenham	628	L-9
22503	WEBB	Laredo	3219	H-13
21123	WHARTON	Wharton	1112	M-10
5258	WHEELER	Wheeler	895	G-2
16094	WICHITA	Wichita Falls	604	J-4
12000	WILBARGER	Vernon	928	H-4
886	WILLACY	Sarita	1598	K-13
42228	WILLIAMSON	Georgetown	1129	K-8
17066	WILSON	Floresville	813	J-10
442	WINKLER	Kermit	844	D-7
26450	WISE	Decatur	863	K-5
23417	WOOD	Quitman	657	M-5
602	YOAKUM	Plains	879	D-5
13657	YOUNG	Graham	875	J-5
3809	ZAPATA	Zapata	1288	H-13
1889	ZAVALLA	Batesville	1348	H-11

CITIES AND TOWNS

Pop.	Co.	Ry.	Alt.	Key
900	ANGLETON, PO, Brazoria, H&BV, StLB&MRys			.M-10
	County seat of Brazoria Co. Farming and stock raising. Cotton gin.			
60	Angus, PO, Navarro			.L-7
350	Anna, PO, Collin, SP, TERys			.707...L-5
25	Annarose, PO, Live Oak			J-12
50	Annetta, Parker			.K-6
600	Annona, PO, Red River, T&PRy			.374...N-4
2500	ANSON, PO, Jones, A&S, WVRys			.1716...G-6
	County seat of Jones County. Farming and small stock farms. Cotton gins. S. J. Onley, garage. Veitch Hotel, Am.			
125	Antelope, PO, Jack			.J-5
	Antelope Gap, Mills...J-7			
60	Anti, Cass, Atlanta 9 mi. N-7			
200	Appleby, PO, Nacogdoches, SPRR			.405...N-7
150	Apple Springs, PO, Trinity, GL&NRy			.N-7
250	Aquilla, PO, Hill, MK&TRY			.525...K-7
	Aragon, Presidio...C-9			
25	Arah, PO, Scurry			.F-6
1800	Aransas Pass, PO, San Patricio, SA&APRy			.5...L-12
	Farming, stock raising and wholesale fisheries. A health resort. Railway shops. City Garage. Royal Hotel, Starbuck's Hotel.			
80	Arbala, PO, Hopkins			.M-5
25	Arbor, Houston			.M-7
200	Arcadia, PO, Galveston, GC&SFRy			.33...N-10
900	ARCHER CITY, PO, Archer, MK&T, SWRys			.J-4
	County seat of Archer County. Cotton gin.			
25	Arcola, PO, Ft. Bend			.M-10
25	Arden, PO, Irion			.F-7
100	Argenta, PO, Live Oak			.K-12
100	Argo, Titus			.293...N-5
200	Argyle, PO, Denton, MK&T, T&PRys			.665...K-5
	Arispe, Hudspeth...B-8			
25	Arlie, PO, Childress			.G-3
3000	Arlington, PO, Tarrant, NTR, T&PRy			.605...K-6
	Farming. Fruit and cotton raising. Four cotton gins. Mineral water. I. Slaughter, garage. McQuerry Hotel. The Carlsbad (building).			
20	Armstrong, PO, Willacy			.K-13
100	Arneckeville, PO,			

Pop.	Co.	Ry.	Alt.	Key
	Dewitt			.K-11
15	Arnett, Coryell			.K-7
	Arnin, Wharton...M-10			
	Arno, Reeves...C-7			
	Aroya, Ward...D-7			
250	Arp, PO, Smith, I&GNRy			.N-6
25	Artesia, PO, Lasalle			.H-12
30	Artesia Wells, PO, Lasalle			.H-12
100	Arthur City, PO, Lamar, StLSFRy			.426...M-4
	Arvana, Dawson...E-5			
10	Ashby, PO, Matagorda			.M-11
700	Asherton, PO, Dimmit, A&GRy			.H-11
200	Ashland, PO, Upshur, M&ETRy			.N-5
10	Ashtola, PO, Donley			.F-3
40	Ashwood, PO, Matagorda			.M-10
750	ASPERMONT, PO, Stonewall, WVRy			1773...G-5
	County seat of Stonewall County; Cotton gins.			
40	Atascosa, PO, Bexar			.J-10
	50Ater, Coryell...K-7			
†2261	ATHENS, PO, Henderson, StLSW, SPRRs			.490...M-6
	County seat of Henderson County. Farming, peaches and fruit growing; brick works, potteries, cotton compress and oil mill. Garages: Athens, Service. Athens Inn. Deen Hotel, Am.			
†1604	Atlanta, PO, Cass, TA&L, T&PRys			.260...O-5
	Farming. Cotton gins and grist mill. City Garage. Peck Hotel, Am.			
60	Atlas, PO, Lamar			.M-4
	Atlee, LaSalle...H-12			
40	Attoyac, PO, Nacogdoches			.N-7
50	Atwell, PO, Callahan			.H-6
600	Aubrey, PO, Denton, MK&T, T&PRys			.590...L-5
	75 Audubon, Wise (Alvord mi. w.)...K-5			
50	Augusta, PO, Houston			.M-7
45763	AUSTIN, PO, Travis, I&GN, MK&T, SPRRs			.503...K-9
	Capital of Texas and county seat of Travis county. A farming and dairying district. Near city is beautiful Lake Austin. Capitol building is very fine. Austin Silk Plantation & Mfg. Co.			

Pop.	Co.	Ry.	Alt.	Key
	Many factories. Thomson Motor Car Co., garage. Driskill Hotel, Am. Hancock Hotel, Avenue Hotel, Am.			
250	Austwell, PO, Refugio, StLB&MRy			.L-11
30	Authon, Parker			.J-5
250	Avalon, Ellis			.L-6
400	Avery, PO, Red River, T&PRy			.476...N-4
600	Avinger, PO, Cass, MK&TRY			.397...N-5
250	Avoca, PO, Jones, MK&TRY			.1530...H-5
	Avondale, PO, Tarrant...K-5			
200	Axtell, PO, McLennan, StLSWRy			.524...L-7
150	Azle, PO, Tarrant			.800...K-5
	Baber, Angelina...N-7			
10	Baby Head, PO, Llano			.J-8
300	Bagwell, PO, Red River, T&PRy			.476...M-4
300	Bailey, PO, Fannin, StLSWRy			.705...L-5
100	Baileyville, PO, Milam			.L-8
†1710	BAIRD, PO, Callahan, T&PRy			.1715...H-6
	County seat of Callahan Co. Farming and stock raising. Railroad shops. W. James & Son, garage. Hotel Mae.			
60	Bald Prairie, PO, Robertson			.L-8
	Baldridge, Pecos...E-8			
40	Baldwin, Harrison			.N-5
4000	BALLINGER, PO, Rannels, A&S, GC&SFRys			.1637...G-7
	County seat of Rannels Co. Farming and stock raising. Cotton and corn raised. Cotton oil mills, gins and compress. Garages: Ballinger Auto Co., Harwell Motor Co. Central Hotel, Am. Balls, Grayson...L-4			
150	Balmorhea, PO, Reeves, PVSRY			.C-8
40	Balsora, PO, Wise			.K-5
	Bammel, PO, Harris...M-9			
500	BANDERA, PO, Bandera			.1258...H-10
	County seat of Bandera county. Farming and stock raising.			
†512	Bangs, PO, Brown, GC&SFRy			.1603...H-7
25	Bankersmith, PO, Gillespie			.J-9
	Bannister, PO, San			

Pop.	Co.	Ry.	Alt.	Key
	Augustine...O-7			
30	Banquete, PO, Nueces			.K-12
	Barado, Walker...M-8			
25	Barclay, Falls			.L-8
500	Bardwell, PO, Ellis, T&BVRy			.478...L-6
10	Barker, PO, Harris			.M-9
200	Barksdale, PO, Edwards			.1498...G-10
25	Barnes, PO, Polk			.N-8
100	Barnhart, PO, Irion, KCM&ORY			.2548...F-8
30	Barnum, PO, Polk			.N-8
300	Barry, PO, Navarro, StLSWRy			.502...L-6
500	BARSTOW, PO, Ward, T&PRy			.2557...D-7
	County seat of Ward county. †1815 Bartlett, PO, Williamson, BW, MK&TRys			
	.599...K-8			
	Farming and cotton raising. Cotton seed oil mill, cotton gins and compress. Garages: Bartlett Garage, Bartlett Motor Inn. Barnett Hotel, Am. Bartonsite, PO, Hale...E-4			
100	Basset, PO, Bowie, StLSWRy			.245...N-5
†1707	BASTROP, PO, Bastrop, MK&TRY			.374...K-9
	County seat of Bastrop county. Farming, stock raising and mining. Gins, oil mills and coal mines. Home Hardware Co., garage. Bastrop Inn, Am. Drummers Home, Am.			
25	Bateman, Bastrop			.K-9
250	BATESVILLE, PO, Zavalla			.H-11
	County seat of Zavalla county.			
700	Batson, PO, Hardin			.N-9
25	Battle, McLennan			.L-7
	Baucis, PO, Trinity...M-9			
	Baur, Harris...M-9			
60	Baxter, Henderson			.M-6
†3156	BAY CITY, PO, Matagorda, GC&SF, StLB&M, SPRRs			.55...M-10
	County seat of Matagorda county. Bay City Garage. Nuckolls Hotel, Am. Progressive Hotel. Rice Hotel, Am.			
10	Bayou, PO, Sabine			.O-7
80	Bayside, PO, Refugio			.L-12
	Bay View, Galveston...N-10			
100	Bazette, Navarro			.L-6
25	Beadle, PO, Matagorda			.M-11
	Bean, Valverde...F-10			
15	Bear Creek, Tarrant			.K-6

CITIES AND TOWNS

Pop.	Co.	Ry.	Alt.	Key
250	Beasley, PO, Ft. Bend,			
	SPRR		112.	M-10
200	Beatriz, Hidalgo			K-14
40	Beattie, Comanche			J-7
50	Beaukiss, PO, William-			
	son			K-9
26572	BEAUMONT, PO, Jef-			
	erson, BSL&W			
	GC&SF, KCS,			
	SPRRs		24.	O-9
	County seat of Jefferson			
	county. Rice mills, iron			
	works, handle factory, ship			
	building and oil refineries.			
	Hardwood, iron ore and rice			
	farms in the district.			
	Orleans Motor Car Co., gar-			
	age.			
	Crosby Hotel.			
90	Bebe, PO, Gonzales			K-10
500	Beckville, PO, Panola,			
	GC&SFRy			N-6
500	Bedias, PO, Grimes,			
	I&GNRy			M-8
10	Beecaves, Travis			K-9
15	Beech Grove, PO,			
	Jasper			O-8
50	Bee House, PO, Coryell			J-7
4000	BEEVILLE, PO, Bee,			
	SA&AP, SPRRs, 214.			K-11
	County seat of Bee county.			
	Farming and live stock rais-			
	ing. Oil mill, broom and			
	ice factories.			
	A. G. Frels, garage.			
	Queen Hotel, Am.			
75	Behrville, Williamson			K-8
†181	Belcherville, PO, Mon-			
	tague, MK&TRy, 827.			K-4
	Belding, Pecos			D-8
15	Belen, PO, El Paso			A-7
75	Belfalls, Bell			K-8
	Belgrade, PO, Newton			O-8
25	Belk, Lamar			M-4
10	Bellaire, PO, Harris			M-9
†699	Bellevue, PO, Clay,			
	FtW&DCRy		1030.	J-4
†496	Bells, PO, Grayson,			
	T&P, MK&TRys, 698.			L-4
10	Bells Branch, Ellis			L-6
1000	BELLVILLE, PO, Austin,			
	GC&SFRy, 263.			L-9
	County seat of Austin coun-			
	ty. Washing machine fac-			
	tory, ice plant and oil mill.			
	Farming and stock raising.			
	C. A. Master, garage.			
	Stech Hotel, Am. Burns			
	Hotel, Am.			
100	Belmont, PO, Gon-			
	zales		393.	K-10
5000	BELTON, PO, Bell,			
	GC&SF, MK&T,			
	SWTr		511.	K-8

CITIES AND TOWNS

Pop.	Co.	Ry.	Alt.	Key
25	Big Lump, PO, Milam			L-8
	Big Paint, PO, Real			H-9
900	Big Sandy, PO, Upshur,			
	StLSW T&PRys, 331.			N-6
†4102	BIG SPRING, PO,			
	Howard, T&PRy, 2391.			F-6
	County seat of Howard coun-			
	ty. Farming and cattle			
	raising. Cattle ranches. Rail-			
	road division point with			
	shops.			
	Big Springs Garage.			
	Cole Hotel, Am. Johnson			
	Hotel.			
	Big Square, PO, Castro			E-3
25	Big Valley, Mills			J-7
300	Bigwells, PO, Dimmit,			
	SAU&GRR			H-11
25	Birch, Burleson			L-9
100	Birdville, Tarrant, (5			
	mi. n.e. of Ft. Worth.			K-5
60	Birome, PO, Hill			L-7
100	Birbright, PO, Hopkins			M-5
10	Biry, Medina			H-10
900	Bishop, PO, Nueces,			
	StLB&MRy			K-12
300	Bivins, PO, Cass,			
	T&PRy		302.	N-5
	Bivouac, PO, Stephens			J-5
	Bixby, Cameron			K-14
10	Black, PO, Parmer			E-3
25	Blackoak, Hopkins			M-5
300	Blackwell, PO, Nolan,			
	KCM&ORY		2100.	G-7
60	Blair, PO, Taylor			G-6
30	Blake, Brown			H-7
90	Blakenev, PO, Red River			M-4
50	Blanchard, PO, Polk			N-8
500	Blanco, PO, Blanco			1250. J-9
50	Blanca, PO, Bee			K-11
50	Bland, PO, Bell			K-8
75	Blandlake, PO, San			
	Augustine			O-7
500	Blanket, PO, Brown,			
	FtW&RGRy		1600.	J-7
25	Blanton, Hill			K-6
50	Blackwood, PO, Newton			O-8
50	Bleiberville, PO, Austin			L-9
300	Blessing, PO, Matagorda,			
	SP, StLB&MRy, 44.			M-11
50	Blevins, Falls			K-8
15	Bliss, Sterling			G-7
100	Blocker, PO, Harrison,			
	M&ETRy			N-6
300	Bloomburg, PO, Cass,			
	KCS, T&LRys, 310.			O-5
30	Bloomdale, Collin,			
	(McKinney 4 mi.)			L-5
25	Bloomfield, Cooke,			
	(near Pilot Pt.)			K-5
†903	Blooming Grove, PO,			
	Navarro, StLSWRy 599.			L-6
	Farming and stock raising.			
	Cotton gins and oil mill.			

CITIES AND TOWNS

Pop.	Co.	Ry.	Alt.	Key
	Bowie		370	N-4
	County Seat of Bowie Co.			
10	Boswell, PO, Walker			M-8
100	Bovina, PO, Parmer			
	PH&SFry		4064	D-3
5000	Bowie, PO, Montague, CRI&G, FtW&DCrys		1125	K-4
	Farming and fruit raising, Bottling works, cotton oil mills and gins.			
	Garages: City, J. T. Wetsel, Bobs Hotel, Am. National Hotel, Am.			
50	Bowser, PO, San Saba			J-7
60	Boxelder, PO, Red River			N-4
100	Boyce, PO, Ellis, SPRR			L-6
600	Boyd, PO, Wise, CRI&GRy		738	K-5
10	Boydston, PO, Gray			F-2
75	Boz, Ellis, (5 mi. sw. of Waxahachie)			L-6
30	Brachfield, Rusk, (near Minden)			N-6
100	Bracken, PO, Comal, I&GNry			J-10
800	BRACKETTVILLE, PO, Kinney		1100	G-10
	County seat of Kinney County. Cotton gins and grist mills.			
	Terrell House, Am.			
	Brad, PO, Palo Pinto			J-5
50	Bradford, Anderson			M-6
150	Bradshaw, PO, Taylor, A&SRy			G-7
3000	BRADY, PO, McCulloch, FtW&RG, GC&SFry		1600	H-8
	County seat of McCulloch County. Farming, cattle and cotton raising. Cotton oil mills, compress, gins and broom factory.			
	Garages: Brady Auto Co., Mann & Ricks Co., Simpson & Co.			
	Queen Hotel, Am. Central Hotel, Am. Brady Hotel, Bragg, Hardin			N-8
	Brambleton, Tarrant			K-6
25	Branch, Collin (near McKinney)			L-5
75	Branchville, Milam, (10 mi. sw. of Calvert)			L-8
100	Brandenberg, PO, Stonewall, WVRy		1674	G-5
†401	Brandon, PO, Hill, StLSWRy		621	L-7
25	Brandford, Tarrant			K-5
250	Branshear, PO, Hopkins, MK&TRy		513	M-5
	Bravo, Hartley			D-2
600	Brazoria, PO, Brazoria, StLB&MRy			M-10
125	Brazos, PO, Palo Pinto, T&PRy		805	J-6
750	BRECKENRIDGE, PO, Stephens		1200	J-6
	County seat of Stephens County. Farming and stock raising. Cotton gin and mill.			
900	Bremond, PO, Robertson, SPRR		466	L-8
	Cotton gins.			
†4718	BRENHAM, PO, Washington, GC&SF, SPRRs		350	L-9
	County seat of Washington County. Farming and oil fields. Cotton and corn raised. Creamery, peanut thresher, compress, cotton and oil mills.			
	Burns Garage, Anthony Hotel, Am. Washington Hotel, Am.			
80	Breslau, Lavaca			L-10
15	Brice, PO, Hall			F-3
†2000	Bridgeport, PO, Wise, CRI&GRy		754	K-5
	Coal mines. Brick and tile works, ice factory and cotton gin.			
	Fielding & Camp, garage. Beason Hotel, Am.			
250	Briggs, PO, Burnet			K-8
25	Brighton, PO, Nueces			K-12
50	Brinker, Hopkins, (near Sulphur Springs)			M-5
150	Bristol, Ellis, (Alsodorf 5 mi.)			L-6
250	Britton, PO, Ellis, SPRR			K-6
200	Broadus, PO, San Augustine, StLSWRy			O-7
30	Broadmoor, PO, McCulloch			H-8
25	Broadway, Lamar, (near Howland)			M-4
50	Brock, PO, Parker			K-6
25	Brogado, PO, Reeves			C-8
15	Bronco, PO, Yoakum			D-5
800	Bronson, PO, Sabine, GC&SFry			O-7
†635	Bronte, PO, Coke, KCM&ORy		1893	G-7
500	Brookeland, PO, Sabine, GC&SFry			O-7
150	Brooksmith, PO, Brown, FtW&RGry			H-7
50	Brookhaven, Bell			K-8
800	Brookshire, PO, Waller, MK&TRy		168	M-9
200	Brookston, PO, Lamar, T&PRy		593	M-4
10	Broome, PO, Sterling			F-7

CITIES AND TOWNS

Pop.	Co.	Ry.	Alt.	Key
300	Browndel, PO, Jasper, GC&SFry			O-7
400	BROWNFIELD, PO, Terry			E-5
	County seat of Terry County.			
150	Brownsboro, PO, Henderson, StLSWRy			M-6
13163	BROWNSVILLE, PO, ... Cameron, RG, StLB&MRys		57	K-14
	County seat of Cameron County. Creamery, bottling works, brick and tile works and sugar factories.			
	Harrison-Caney, garage. Miller Hotel, Am. San Carlos Hotel, Am.			
†6967	BROWNWOOD, PO, Brown, GC&SF, FtW&RGry		1348	H-7
	County seat of Brown County. Farming and stock raising. Flour and planing mill, brick works, oil mill, gins, Compress and rock crusher.			
	Garages: J. L. Morgan, J. H. Sawyer & Co. Southern Hotel, Am. Graham Hotel, Am.			
300	Bruceville, PO, McLennan, MK&TRy		592	K-7
15	Brundage, PO, Dimmit			H-11
15	Bruni, PO, Webb			J-13
100	Brushy Creek, PO, Anderson			M-6
5500	BRYAN, PO, Brazos, BCU, I&GN, SPRRs		367	L-8
	County seat of Brazos County. Farming. Cotton the chief product. Compress, oil mill and flour mill.			
	Garages: Johnson & Rhode, D. D. White.			
	Bryan Hotel, Am. Bryan Mill, Brazoria			N-10
125	Bryans Mound, PO, Cass			N-5
20	Bryarly, PO, Red River			N-4
250	Bryson, PO, Jack, CRI&GRy		1227	J-5
	Buchel, Dewitt			J-10
100	Buck, PO, Polk, SPRR			N-8
75	Buckeye, PO, Matagorda			M-11
500	Buckholts, PO, Milam, GC&SFry		525	L-8
40	Buckhorn, Austin, (8 mi. ne. of Bellville)			M-9
75	Buckner, PO, Parker			K-6
500	Buda, PO, Hays, I&GNry		714	K-9
	Budconnor, PO, Hardin			N-9
150	Buenavista, PO, Pecos			D-8
500	Buffalo, PO, Leon, I&GNry		397	M-7
300	Buffalo Gap, PO, Taylor, GC&SFry		1950	G-6
100	Buffalo Springs, PO, Clay			J-5
20	Buford, Mitchell			F-6
30	Bulcher, Cooke			K-4
300	Bullard, PO, Smith, StLSWRy		502	M-6
100	Bulverde, PO, Bexar			J-10
200	Buna, PO, Jasper, GC&SF, O&NWRrs			O-8
25	Bunger, PO, Young			J-5
	Bunker Hill, Jasper			O-8
25	Bunyan, Erath			J-6
25	Burgess, Bell, (near Heidenheimer)		425	K-8
1250	Burkburnett, PO, Wichita, WF&NWRy			J-4
	Cotton gins, elevator, machine shops, Petroleum Meridian Garage.			
100	Burke, PO, Angelina, SPRR		272	N-7
150	Burkett, PO, Coleman			H-8
100	Burkeville, PO, Newton			O-8
25	Burleigh, Austin			M-9
450	Burleson, PO, Johnson, MK&T, TCTr		715	K-6
400	Burlington, PO, Milam, SA&APry		421	L-8
†981	BURNET, PO, Burnet, SPRR		1300	J-8
	County seat of Burnet County. Flour mill.			
	W. L. Stoack, garage.			
10	Burr, PO, Wharton			M-10
	Burris, Lubbock			F-5
25	Burrow, PO, Hunt			L-5
400	Burton, PO, Washington, SPRR		415	L-9
	Bushland, PO, Potter			E-2
10	Bustamante, PO, Zapata			H-13
100	Butler, Freestone			M-7
500	Byers, PO, Clay, WVRy		1540	J-4
250	Bynum, PO, Hill, T&BVRy		662	L-7
10	Byrds, PO, Brown			H-7
25	Byron, Ellis (near Bardwell)			L-6
	Byspot, PO, San Jacinto			N-8
	Cabra, Valverde			F-10
50	Cactus, Webb			H-12
125	Caddo, PO, Stephens		1250	J-6
400	Caddo Mills, PO, Hunt, MK&TRy		533	L-5
40	Cadiz, PO, Bee			K-11
10	Caesar, PO, Bee			K-11

CITIES AND TOWNS

Pop.	Co.	Ry.	Alt.	Key
100	Cain City, PO, Gillespie, SAF&NRY			J-9
150	Callallen, PO, Nueces, StLB&MRY			K-12
300	Calaveras, PO, Wilson, SA&APRY		413.	J-10
10	Calcoate, San Augustine			N-7
†1476	CALDWELL, PO, Burleson, GC&SF,SPRRs		406.	L-8
	County seat of Burleson County. Cotton gins, oil mill and bottling works. Wyatt & Giddings, autos. Godby Hotel, Am.			
60	Calf Creek, PO, McCulloch			H-8
25	Callhoun, PO, Colorado			L-10
400	Call, PO, Newton, O&NWRy			O-8
10	Callan, PO, Menard			H-8
	Callina, Limestone, (near Coolidge)			L-7
	Callis, Collin			L-5
75	Callisburg, Cooke, (near Gainesville)			K-4
	Call Jct., PO, Jasper			O-8
†2579	Calvert, PO, Robertson, I&GN,SPRRs		335.	L-8
	Coal mining and cotton rais- ing. Cotton oil mill and Compress. Midway Garage. Moseley Hotel, Am. Colonial Hotel, Am.			
10	Calvin, PO, Bastrop			K-9
300	Camden, PO, Polk, MC&SARY			N-8
†3263	CAMERON, PO, Milam, GC&SE,SA&APRY		402.	L-8
	County seat of Milam County. Cotton and corn raised. Oil mill, compress and gins. Chamber & Chambers, garage. F. W. Reed, hotel.			
25	Camey Spur, PO, Denton			L-5
25	Camilla, PO, San Jacinto			N-8
500	Campbell, PO, Hunt, MK&TRY		585.	M-5
60	Campbellton, PO, Atascosa			J-11
50	Camp San Saba, PO, McCulloch			H-8
75	Camp Springs, PO, Scurry			G-6
10	Camp Verde, PO, Kerr			H-9
2000	CANADIAN, PO, Hemphill, PH&SFry		2340.	G-1
	County seat of Hemphill County. Farming and stock raising. Division point on A. T. & S. F. Ry. Garages: Burnson's, City, Ford.			

Pop.	Co.	Ry.	Alt.	Key
	Moody Hotel.			
15	Canary, Polk			N-8
75	Candelaria, PO, Presidio			B-9
	Candlish, PO, Bee			K-11
40	Caney, Matagorda			M-10
750	CANTON, PO, Van Zandt			M-6
	County seat of Van Zandt County. Cotton gins and mill.			
100	Canutillo, PO, El Paso, RGEP&SFry		3751.	A-7
†1400	CANYON, PO, Randall, PH&SFry		3566.	E-3
	County seat of Randall County. Farming. Wheat and live stock raised. Ice plant and flour mill. Garages: City, J. A. Guthrie. Palace Hotel, Am.			
25	Caplen, Galveston			N-9
100	Caps, Taylor			H-6
	Car, PO, Mitchell			F-6
25	Caradan, PO, Mills			J-7
	Carancahua, PO, Jackson			L-11
600	Carbon, PO, Eastland, MK&TRY		1591.	J-6
50	Carbondale, PO, Bowie			N-5
25	Carey, PO, Childress			G-3
	Carley, Bowie			N-5
100	Carlisle, PO, Trinity, MK&TRY			N-8
25	Carlos, PO, Grimes			M-8
100	Carlsbad, PO, Tom Green, GC&SFry			G-7
400	Carlton, PO, Hamilton, StLSWRy			J-7
	Carmel, PO, Pecos			D-8
300	Carmine, PO, Fayette, SPRR		447.	L-9
200	Carmona, PO, Polk, MK&TRY		254.	N-8
200	Caro, PO, Nacogdoches, CN,SPRRs		426.	N-7
90	Carpenter, PO, Wilson, SPRR			J-10
25	Carpenter Bluff, Grayson (Denison 10 mi.)			L-4
75	Carricitos, Cameron			K-14
800	CARRIZO SPRINGS, PO, Dimmit, SAU&GRy			H-11
	County seat of Dimmit county. Farming, gardening and stock raising. Gardner & Skevington, gar- age.			
500	Carrollton, PO, Dallas, MK&T,StLSF, StLSWRys		443.	L-5
30	Carson, Fannin, (Bon- ham 17 mi.)			L-4
20	Carta Valley, PO, Ed- wards			G-10

CITIES AND TOWNS

Pop.	Co.	Ry.	Alt.	Key
1500	CARTHAGE, PO, Pana- ola, GC&SFry			N-6
	County seat of Panola county. Farming and mining. Cotton oil mill, sweet po- tato canning plant and cream station. T. J. Wooten, garage. Berry Hotel, Am. W. O. W. Hotel, Am. Vandigriff Ho- tel.			
20	Cartwright, Wood (Winns- boro 8 mi.)			M-5
15	Casablanca, PO, Jim Wells			K-12
10	Casa Piedra, PO, Pre- sidio			C-9
	Casey, PO, Jeff Davis			C-8
150	Cash, PO, Hunt, TM&DR			L-5
300	Cason, PO, Morris, MK&TRY		337.	N-5
75	Cass, PO, Cass, KCSRy			O-5
100	Castell, PO, Llano		1207.	H-8
400	Castroville, PO, Me- dina			J-10
10	Catarina, PO, Dimmit			H-11
300	Cat Spring, PO, Austin, MK&TRY		307.	L-9
50	Caviness, PO, Lamar			M-4
10	Cawthon, PO, Brazos			M-8
40	Cayote, Bosque			K-7
25	Cayuga, Anderson			M-7
200	Cedar Bayou, PO, Harris			N-9
100	Cedar Creek, PO, Bastrop		445.	K-9
350	Cedar Hill, PO, Dallas, GC&SFry		820.	L-6
10	Cedar Lake, PO, Mata- gorda			M-10
40	Cedar Lane, PO, Mata- gorda			M-10
50	Cedar Mills, Grayson			L-4
25	Cedar Park, PO, Wil- liamson			K-9
10	Cedar Valley, PO, Travis			K-9
75	Cego, Falls			L-8
25	Cele, Travis (Manor 5 mi.)			K-9
†821	Celeste, PO, Hunt, GC&SE,MK&TRY		661.	L-5
	Farming district.			
900	Celina, PO, Collin, StLSFRy		663.	L-5
	Cotton gins and elevator. S. L. Robinson, garage.			
†503	Cement, Dallas, T&PRy			L-5
	35 Centennial, Panola			O-6
†1684	CENTER, PO, Shelby, GC&SFry			O-7
	County seat of Shelby county. Farming, fruit raising and lumber. Oil and lum- ber mills. Smith Garage. Adams Hotel, Am. Elliott Hotel, Am.			
40	Center City, PO, Mills			J-7
40	Center Mill, Hood			K-6
500	Center Point, PO, Kerr, SA&APRY		1573.	H-9
300	CENTERVILLE, PO, Leon		537.	M-7
	County seat of Leon county.			
75	Centralia, PO, Trinity			N-7
75	Cestohowa, PO, Karnes			K-10
10	Chadwick, PO, Lampasas			J-8
20	Chaha, Dallas (Rowlett 4 mi.)			L-5
50	Chalk, PO, Cottle			G-4
100	Chalk Mountain, PO, Erath		1200.	K-6
10	Chalmers, Matagorda			M-10
	Chamberlin, Dallam			E-1
25	Chambersville, Collin (McKinney 8 mi.)			L-5
20	Chambliss, Collin (Me- lissa 4 mi.)			L-5
40	Champion, Nolan			G-6
	Chancellor, Pecos			D-8
	Chancey, Angelina			N-7
400	Chandler, PO, Hender- son, StLSWRy		400.	M-6
400	CHANNING, PO, Hart- ley, FtWDCRy		3807.	E-2
	County seat of Hartley County.			
500	Chapel Hill, PO, Wash- ington, SPRR			M-9
	Chapin, Hood			K-6
35	Chappel, PO, San Saba			J-8
125	Charco, PO, Goliad			K-11
200	Charleston, PO, Delta			M-5
125	Charlie, PO, Clay			J-4
300	Charlotte, PO, Atascosa, SAU&GRR			J-11
	Chat, Hill (Hillsboro 5 mi.)			K-7
125	Chatfield, PO, Navarro			L-6
	Chautauqua, Callahan			H-6
25	Cheney, Eastland (Ran- ger 8 mi.)			J-6
75	Chepsaide, PO, Gon- zales			K-10
25	Cheek, PO, Jefferson			O-9
25	Cheatham, PO, Colo- rado			L-10
20	Chenango, PO, Bra- zorio			M-10
225	Cherokee, PO, San Saba		1496.	J-8
25	Cherry, Red River (Bagwell 4 mi.)			M-4
40	Cherry Spring, Gillespie			H-9
150	Chester, PO, Tyler, MK&TRY		237.	N-8

CITIES AND TOWNS

Pop.	Co.	Ry.	Alt.	Key
25	Chester	Colo-		
	rado			
	CRI&GRy		942..	M-10
	Cotton gin.	Chico	crushed	
	Stone Co.			
	Brown Hotel, Am.			
90	Chicot	PO, Lamar		
	(5 mi. w. of Arthur City)			M-4
900	Chico	PO, Wise,		
10	Chief, Kaufman			L-6
†3818	CHILDRESS	PO,		
	Childress,			
	FtW&DCRy		1878..	G-3
	County seat of Childress			
	County. Farming and stock			
	raising. Compress, bottling			
	works and flour mill. Ft.			
	W. & D. C. Ry shops.			
	Garages: Gulf Colorado,			
	High.			
	Fagg Hotel, Am.			
1500	Chillicothe	PO, Harde-		
	man, FtW&DC,			
	KCM&ORys		1386..	H-4
	Farming. Wheat, oats, corn,			
	cotton, alfalfa and fruit			
	grown. Cotton gins.			
	Wofford Garage.			
	R. F. Scott, hotel.			
400	Chilton	PO, Falls,		
	SA&APRy		425..	L-7
150	China	PO, Jefferson,		
	SPRR			O-9
200	China Spring	PO,		
	McLennan		600..	K-7
250	Chireno	PO, Nocog-		
	doches			N-7
150	Chisholm	PO, Rockwall.		L-5
	Chispa, Jeff Davis			B-8
60	Chita	PO, Trinity		N-8
10	Choate, Karnes			K-11
	Chocolate Bayou, PO,			
	Brazoria			N-10
100	Choice	PO, Shelby,		
	GC&SFRy			O-7
150	Criesman	PO, Burleson,		
	GC&SFRy			L-8
300	Christine	PO, Atascosa,		
	ArBRR			J-11
125	Christoval	PO, Tom		
	Green		2000..	G-8
25	Church Hill	Rusk		
	(Pinehill 5 mi.)			N-6
200	Cibolo	PO, Guada-		
	lupe, SPRR		718..	J-10
	Cinonia	PO, Zavalla		H-11
	Cipres	PO, Hidalgo		J-13
75	Circleville	PO, Wil-		
	liamson, MK&TRy			K-8
†2410	Cisco	PO, Eastland,		
	MK&T,T&PRys		1614..	H-6
	Farming. Wheat, oats, pea-			
	nuts, cotton, fruit and po-			
	tatoes raised. Oil mill and			

CITIES AND TOWNS

Pop.	Co.	Ry.	Alt.	Key
	cotton gin.	Coal mine.		
	Fine auditorium.			
	Garages: Huey Motor Co.,			
	Quick Service.			
	Mobley Hotel, Am. Hartman			
	Hotel, Am.			
100	Cistern	PO, Fay-		
	ette		481..	K-9
100	Citrusgrove	PO, Mata-		
	gorda, StLB&MRy			M-11
100	CLAIREMONT	PO,		
	Kent			G-5..
	County seat of Kenty County.			
125	Clairette	PO, Erath,		
	MK&TRy		1093..	J-7
	Clarence, Tom Green			G-7
†1946	CLARENDON	PO,		
	Donley, FtW&DCRy			F-3
	County seat of Donley Coun-			
	ty. Farming and stock rais-			
	ing. Cotton gins. Clarend-			
	on College.			
	Auto Service Station, gar-			
	age.			
	Denver Hotel, Am. Atter-			
	berry Hotel, Am.			
200	Clareville	PO, Bee		K-11
	Clark	PO, Liberty		N-9
25	Clarkson	Milam (Rose-		
	bud 3 mi.)			
3600	CLARKSVILLE	PO,		
	Red River, T&PRy		440..	N-4
	County seat of Red River.			
	Saw mills, candy factory,			
	gins, bottling works, oil			
	mill, mattress factory, etc.			
	People's Garage.			
	Spear Hotel, Am. New			
	Donoho Hotel.			
100	Clarkwood	PO, Nueces,		
	TMexRy			K-12
800	CLAUDE	PO, Arm-		
	strong, FtW&DCRy			F-3
	County seat of Armstrong			
	County. Grain elevator.			
	Auto Service Station, garage.			
75	Clawson	PO, Angelina		N-7
75	Clay	PO, Burleson		
	GC&SFRy		203..	L-9
150	Clayton	PO, Panola		N-6
25	Claytonville	PO, Fisher		G-6
75	Clearlake	PO, Collin		L-5
80	Clear Spring	Guadalupe,		
	(5 mi. e. of Braunfels)			J-10
14000	CLEBURNE	PO,		
	Johnson, GC&SF,			
	MK&T,T&BV,			
	TCTr		815..	K-6
	County seat of Johnson			
	County. Much cotton			
	grown. Diversified farming			
	lands. Large peanut fac-			

Pop.	Co.	Ry.	Alt.	Key
	tory, flour mills, foundries,			
	cotton gins and A., T. &			
	S. F. Ry shops.			
	Garages: Coleman's, City,			
	Post Office.			
	Hotel Cleburne.			
	Clegg, PO, Live Oak			J-12
10	Clemville	PO, Mata-		
	gorda			M-10
	Cleta, Randall			E-3
800	Cleveland	PO, Liberty,		
	GC&SF,SPRRs		160..	N-9
	Clevenger, Nacogdoches			N-7
10	Click	PO, Llano		J-8
20	Cliff	PO, Medina		J-10
10	Cliffside	PO, Potter		E-2
†1137	Clifton	PO, Bosque,		
	GC&SFRy		670..	K-7
	Farming and stock raising.			
	Cotton, grain and livestock			
	shipped. Flour mill, eleva-			
	tor and foundry. Large			
	gravel pits.			
	Nelson Hotel, Am.			
25	Climax	Collin (Prince-		
	ton 4 mi.)			L-5
	Climax, Nacogdoches			N-7
50	Cline	PO, Uvalde,		
	SPRR			G-10
200	Clint	PO, El Paso,		
	SPT&PRys		3630..	A-7
†100	Clinton	PO, Hunt,		
	StLSWRy		567..	L-5
	Clinton, Harris			N-9
15	Clodine	PO, Fort Bend		M-9
	Closner, Hidalgo			J-14
†495	Clyde	PO, Callahan,		
	T&PRy		1985..	H-6
300	Coahoma	PO, Howard,		
	T&PRy		2399..	F-6
30	Cobb	PO, Kaufman		M-6
	Coburn, Lipscomb			G-1
25	Cochran	Austin		
	(Belleville 10 mi.)		177..	M-9
	Codman, Roberts			G-2
25	Coesfield	Cooke		K-4
	Coffeerville, Upshur			N-5
15	Coit	Limestone		L-7
400	COLDSRING	PO,		
	San Jacinto			N-8
	County seat of San Jacinto			
	County. Cotton gins.			
3500	COLEMAN	PO, Cole-		
	man, GC&SFRy		1690..	H-7
	County seat of Coleman			
	County. Farming and stock			
	raising. Cotton gins, ma-			
	chine shop, oil mill, cream-			
	ery and flour mills.			
	Coleman Auto Sales Co.,			
	autos.			
	Moore's Hotel, Am.			
10	Coleysville	PO, Cottle		G-4
100	Colfax	Van Zandt		

Pop.	Co.	Ry.	Alt.	Key
	(8 mi. e. of Canton)			M-6
	Collado, Culberson			B-8
25	College Hill	Bowie		
	(5 mi. s. of De Kalb)			N-4
200	Collegport	PO, Mata-		
	gorda, StLB&MRy			M-11
100	College Sta.	PO, Bra-		
	zos, T&GN,SPRRs		360..	L-8
†791	Collinsville	PO,		
	Grayson, MK&T,			
	T&PRys		756..	L-4
	Farming, fruit, truck and			
	stock raising.			
400	Colmesnel	PO, Tyler,		
	MK&T,SPRRs		303..	N-8
	Cologne, PO, Goliad			L-11
	Colony, Fayette			L-9
†1840	COLORADO	PO,		
	Mitchell, T&PRy		2061..	F-6
	County seat of Mitchell			
	County. Farming and cat-			
	tle raising. Salt works, cot-			
	ton compress and gins.			
	Ford Hospital, garage.			
	Bancroft Hotel, Am. Alamo			
	Hotel.			
75	Colquitt	Kaufman		L-5
25	Coltharps	Houston		N-7
75	Colton	Travis (10 mi.		
	se. of Austin)			K-9
700	Columbia	PO, Bra-		
	zoria, I&GNRy		34..	M-10
1500	COLUMBUS	PO,		
	Colorado, SPRR		201..	L-9
	County seat of Colorado			
	County. Farming and live-			
	stock raising. Cotton and			
	corn raised.			
	S. A. Harbert, garage.			
	Live Oak Hotel, Am.			
25	Colvin	Lee		L-9
3000	COMANCHE	PO,		
	Comanche,			
	FtW&RG,			
	StL&SWRys		1358..	J-7
	County seat of Comanche			
	County. Farming. Hogs,			
	peanuts and cotton raised.			
	Oil mill, brick plant and			
	flour mill.			
	Lemons & Clayton, garage.			
	Colonial Hotel, Am. Ridge-			
	way Hotel, Am.			
10	Combes	PO, Cameron		K-14
25	Combine	Kaufman		L-9
25	Comet	Marion		N-5
	Cometa	PO, Zavalla		G-11
700	Comfort	PO, Ken-		
	dall, SA&APRy		1429..	J-9
	Wheat, cotton, corn and live			
	stock raised.			
†2818	Commerce	PO, Hunt,		
	StLSW,TMIDRRs		548..	M-5
	Farming. Elevator, flour			

CITIES AND TOWNS

Pop.	Co.	Ry.	Alt.	Key
				and oil mills. Railroad shops.
				Garages: Commerce, Service. Hotel Commerce, Am. Credille Hotel, Am. Rob-Roy Hotel, Eur., 50c.
400	Como, PO, Hopkins, MK&TRy		532.	M-5
125	Comstock, PO, Valverde, SPRR		1550.	F-10
25	Comyn, PO, Comanche			J-7
25	Concan, PO, Uvalde			H-10
100	Concepcion, PO, Duval			J-13
25	Concho, PO, Concho			H-7
100	Concord, PO, Leon, T&BVry		503.	M-7
30	Concrete, De Witt (10 mi. n. of Cuero)			K-10
25	Cone, PO, Crosby			F-4
	Conejo, Presidio			C-9
25	Conlen, PO, Dallam			E-1
25	Conlen, PO, Dallam			E-1
50	Connor, Madison			M-8
†1374	CONROE, PO, Montgomery, I&GN, GC&SFRys		213.	M-9
	County seat of Montgomery County. Farming and tomato raising. Saw mills producing ties and piling. McFadden Bros., garage. Conroe Hotel, Am. Capitol Hotel.			
150	Converse, PO, Bexar, SPRR		713.	J-10
25	Conway, PO, Carson			F-2
25	Cookes Point, Burleson			L-9
400	Cookville, PO, Titus, StLSWry		422.	N-5
†505	Cooledge, PO, Lime stone, T&BVry		535.	L-7
†1513	COOPER, PO, Delta, TMidRR		495.	M-5
	County seat of Delta County. Farming. Cotton and corn raised. Oil mill. O. Anderson & Son, garage. Garrard Hotel, Am.			
200	Copeville, PO, Collin, GC&SFRy		561.	L-5
30	Copita, PO, Duval			J-13
250	Coppell, PO, Dallas, StLSWry		516.	L-5
450	Copperas Cove, PO, Coryell, GC&SFRy		1086.	K-8
75	Corbet, PO, Navarro, StLSWry			L-6
10	Corbyn, Comal			J-10
10	Cordele, PO, Jackson			L-10
30	Corinth, PO, Denton			K-5
	Corlena, PO, Dallam			D-1
75	Corley, PO, Bowie, StLSWry		300.	N-5

CITIES AND TOWNS

Pop.	Co.	Ry.	Alt.	Key
200	Cranfills Gap, PO, Bosque		900.	K-7
30	Cranz, Gonzales			K-10
†516	Crawford, PO, McLennan, GC&SFRy		687.	K-7
30	Creamer, Comanche (Comanche 7 mi.)			J-7
25	Creath, PO, Houston			N-7
20	Creecy, PO, Trinity			N-8
100	Creedmoor, PO, Travis		640.	K-9
25	Creek, PO, Houston			M-7
150	Cresson, PO, Hood, FtW&RG, GC&SFRys		980.	K-6
75	Crestonio, PO, Duval			J-13
	Crete, PO, Trinity			N-7
150	Crews, PO, Runnels			H-7
100	Crisp, PO, Ellis, TMidRR		399.	L-6
†3947	CROCKETT, PO, Houston, I&GNry		350.	M-7
	County seat of Houston County. Lignite coal mining. Cotton, corn, potatoes, peaches and live stock raised. Garages: City, East Texas Motor Co. Pickwick Hotel, Am.			
300	Crosby, PO, Harris, SPRR		46.	N-9
600	CROSBYTON, PO, Crosby, SP&SFRy			F-4
	County seat of Crosby County. Cotton gin. Highway Garage.			
100	Cross, PO, Grimes, SP,T&BVry			M-8
75	Cross Cut, PO, Brown			H-7
500	Cross Plains, PO, Calahan, MK&TRy			H-6
	Crotan, Stonewall			G-5
40	Crow, PO, Wood			M-6
†1341	CROWELL, PO, Foard, KCM&ORY		1456.	H-4
	County seat of Foard County. Farming and stock raising. Wheat, cotton, peanuts and feed raised. Flour mill. Burke & Swain, garage. Razor Hotel, Am.			
150	Crowley, PO, Tarrant, GC&SFRy		764.	K-6
100	Crown, PO, Atascosa			J-11
	Crowther, PO, McMullen			J-11
75	Cryer Creek, Navarre (3 mi. n. of Barry)			L-6
800	Crystal City, PO, Zavalla, SAU&GRy			H-11
75	Crystal Falls, PO, Stephens			H-5

CITIES AND TOWNS

Pop.	Co.	Ry.	Alt.	Key	Pop.	Co.	Ry.	Alt.	Key
	Dallardsville, PO, Polk.			N-8	2000	DECATUR, PO, Wise,			
135000	DALLAS, PO, Dallas,					FtW&DCRY		1059.	K-5
	CRI&G,GC&SF,MK&T,					County seat of Wise County.			
	MO&G,NTr,StLSW,					Farming. Cotton, grain and			
	StLSF,SP,T&P,TERys			L-5		poultry shipped. Flour mill			
	County seat of Dallas County.					and cotton gins.			
	A farming and distrib-					W. H. Askey, garage.			
	uting center. Largest inland					International Hotel, Am.			
	cotton market in world.				20	Decker, Nolan			G-6
	Black lands produce grain,				50	Decoy, PO, Nacogdoches			N-7
	truck, fruit and much cotton.				15	Deep Lake, Hall (Lake-			
	Over 400 factories and					view 8 mi.)			F-3
	300 jobbing houses. Uni-				75	Deepwater, PO, Harris,			
	versity of Dallas and South-					SPRR			N-9
	ern Methodist University.				10	Deerpark, PO, Harris			N-9
	Adolphus Garage.				900	De Kalb, PO, Bowie,			
	Adolphus Hotel, Adolphus					T&PRY		410.	N-4
	Annex (building). Campbell					Cotton gins, grist mill and			
	House. Oriental Hotel, Am.					lumbering.			
	St. George Hotel. South-				†1015	De Leon, PO, Co-			
	land Hotel. Waldorf Hotel.					manche, MK&TRY 1268.			J-6
25	Dalworth Park, PO,					Farming, Peanuts, corn, fruit			
	Dallas, near Grand					and live stock raised. M.			
	Prairie			L-5		K. & T. division point. Pea-			
10	Damon, PO, Brazoria.			M-10		nut factory, oil mill and			
15	Damsite, Hardeman			H-4		compress.			
100	Danbury, PO, Brazoria,					J. C. Lambert Hotel, Am.			
	StLB&MRy			N-10		City Hotel, Am.			
75	Danevang, PO, Wharton			L-10	60	Delina, PO, Hidalgo			K-14
	Danforth, Hockley			E-4	25	Delhi, PO, Caldwell			K-9
	Danube, Culberson			B-8	125	Delia, PO, Limestone			L-7
25	Daphne, Franklin			M-5	7000	DEL RIO, PO, Val-			
	Darden, PO, Bowie			N-5		verde, SPRR		948.	F-10
	Darling, Maverick			G-11		County seat of Valverde			
50	Daryl, Harrison			N-6		County. Stock raising. S.			
90	Datura, PO, Limestone,					P. R. R. division point. Bass			
	T&BVRy			L-7		fishing.			
	Daugherty, PO, Culber-					Garages: Ford, Sterling.			
	son			B-7		St. Charles Hotel, Am.			
25	Davenport, PO, Red					Franks Hotel, Am.			
	River			M-4	200	Delvalle, PO, Tra-			
	Davidson, VanZandt			M-6		vis		500.	K-9
200	Davilla, PO, Milam			500.	25	Delwin, PO, Cottle			G-4
	Davis, Lamar			M-5	25	Democrat, PO, Co-			
40	Davisville, PO, An-					manche			J-7
	gelina			N-7	14779	Denison, PO, Grayson.			
50	Davy, PO, Dewitt			K-16		MK&T,MO&G,StL&SF,			
25	Dawn, PO, Deaf Smith			E-3		T&P,SPRR,TERys 726.			L-4
950	Dawson, PO, Navarro,					Farming, stock raising and			
	StLSWRy			482.		dairying. Textile mill, pea-			
	Corn, cotton, oats and wne.					nut factory, coffee roaster,			
	raised. Oil mill and gins.					flour mill, mattress and han-			
	Woods Hotel.					dle factories.			
900	Dayton, PO, Liberty,					Pearce Auto Co., garage.			
	SP,TV&NKrys			92.		Denison Hotel, Palace Hotel.			
	Farming, rise growing and					Denmark, PO, Anderson			M-7
	lumbering.					Denning, PO, San			
	Hunnicut Hotel.				25	Augustine			O-7
50	Deadwood, Panola			O-6	60	Dennis, PO, Parker			K-6
25	Dean, Clay			J-4	10	Denny, Falls			L-8
75	Deanville, PO, Burleson,				75	Denson Spring, PO,			
	SPRR			L-9		Anderson			M-7
	Dearborn, Hardin			N-9	5000	DENTON, PO, Den-			
100	De Berry, PO, Panola.			O-6		ton, MK&T,			

CITIES AND TOWNS

Pop.	Co.	Ry.	Alt.	Key	Pop.	Co.	Ry.	Alt.	Key
	T&PRys		625.	K-5		Dike, PO, Hopkins			M-5
	County seat of Denton County.				400	Dille, PO, Frio,			
	Farming and stock					I&GNRy		586.	H-11
	raising. Brick works, flour				100	Dilworth, PO, Gon-			
	mill and cotton gins.					zales, SA&APRy 288.			K-10
	Garages G. Fritz, Sherdo-				200	Dime Box, PO, Lee			
	& Bennett.					SPRR			L-9
	Cottage Hotel, Am. Oatman				200	DIMITT, PO, Castro.			E-3
	Hotel.					County seat of Castro County.			
	Denton, PO, Dimmit			G-11		Farming and live stock			
25	Denver, Montague			K-5		raising.			
700	Deport, PO, Lamar,				75	Dimple, PO, Red River			M-4
	P&MtPRR			M-4	25	Dinero, PO, Live Oak			K-11
	Cotton raising.				10	Dinkins, PO, Brazos			M-8
15	Derby, PO, Frio			H-11	125	Direct, PO, Lamar			M-4
25	Dermott, PO, Scurry			F-5	100	Dirgin, PO, Rusk			N-6
150	Desdemona, PO, East-				20	Ditto, PO, Atascosa			J-10
	land		1400.	J-6	25	Divide, Coke			G-7
50	Desoto, Dallas (7 mi. e.				10	Divot, PO, Frio			H-11
	of Cedar Hill)			L-6		Dixie, Grayson (near			
1000	Detroit, PO, Red River,					Whitesboro)			L-5
	T&PRy		485.	M-4		Dixieland, Reeves			C-7
	Cotton, corn, cattle and hogs				75	Dixon, PO, Hunt,			
	raised. Ties and lumber					MK&TRY			M-5
	shipped. Oil mill and gins.				25	Doans, PO, Wilbarger			H-3
	Quick Service Garage.				200	Dobbins, PO, Mont-			
	Ducan Hotel, Am. Parks Ho-					gomery, GC&SF,			
	tel. Cherry Hotel.					T&BVRys		239.	M-9
75	Devers, PO, Liberty,				†289	Dodd City, PO (Dodd's			
	SPRR			N-9		Sta.), Fannin,			
	Devis River, Valverde			F-10		T&PRy		676.	L-4
†1042	Devine, PO, Medina,				250	Dodge, PO, Walker,			
	I&GNRy		670.	J-10		I&GN,TVSRRs		402.	M-8
	Live stock, poultry, cotton,				300	Dodsonville, PO, Col-			
	corn and peanuts raised.					lingworth, WF&NWRy			G-3
	Cotton gins and mattress					Dolen, Liberty			N-9
	factory.				300	Dolores, PO, Webb			H-12
	Garages: T. E. Garrett, R.				125	Donie, PO, Freestone			
	N. Teel.					T&BVRy		490.	M-7
	Rose Lodge, Am. Davis Ho-				750	Donna, PO, Hidalgo,			
	tel.					StLB&MRy		97.	K-14
90	Dew, Freestone			M-7	25	Doole, PO, McCulloch			H-7
50	Dewalt, PO, Ft. Bend,				25	Dora, PO, Nolan			G-6
	Sugarland RR.			M-10	150	Dorchester, PO, Gray-			
250	Deweyville, PO, Newton			O-8		son, StLSFRy		861.	L-4
50	Dewille, PO, Gonzales			K-10		Dorris, PO, Stonewall			G-5
200	Dexter, PO, Cooke			750.		Dorso, Valverde			F-10
400	D'Hanis, PO, Medina,				75	Doss, PO, Gillespie			H-9
	SPRR		831.	H-10	20	Dothan, PO, Eastland			H-6
25	Dial, Fannin (near				75	Dotson, PO, Panola,			
	Honey Grove)			M-4		T&HRR			N-6
250	Dialville, PO, Chero-				50	Double Bayou, PO,			
	kee, StLSWRy		494.	N-6		Chambers			N-9
125	Diboll, PO, Angelina,				200	Doucette, PO, Tyler,			
	SPRR			N-7		SPRR		299.	N-8
25	Dickey, PO, Parker			K-5	100	Douglass, PO, Nacog-			
250	DICKENS, PO, Dick-					doches			N-7
	ens			F-4	150	Douglasville, PO,			
	County seat of Dickens					Cass		385.	N-5
	County.					Douro, Ector			E-7
	Dickey, Leon			M-8	25	Dove, Tarrant (near			
300	Dickinson, PO, Galves-					Grapevine)			K-5
	ton, GH&H,I&GN,				10	Dowden, Polk			N-8
	MK&TRY			N-10	80	Downing, Comanche			J-7

CITIES AND TOWNS

Pop.	Co.	Ry.	Alt.	Key
75	Downsville, McLennan		L-7	
10	Doyle, PO, Limestone		L-7	
25	Dozier, Collingsworth		G-2	
60	Drane, Navarro (10 mi. sw. of Corsicana)		L-6	
	Draper, PO, Dickens		G-4	
	Draper, Cass		O-5	
25	Dresden, Navarro (8 mi. sw. of Barry)		L-6	
50	Dressy, Callahan		H-7	
15	Driftwood, PO, Hays		J-9	
150	Dripping Springs, PO, Hays		J-9	1200.
50	Driscoll, PO, Nueces		K-12	
25	Drop, Denton		K-5	
75	Druso, PO, Houston		N-7	
	Dryburg, PO, Jasper		O-8	
75	Dryden, PO, Terrell		E-9	
†2551	Dublin, PO, Erath, FW&RG, MK&TRys		J-6	1450.
	Farming. Oil mill, cotton gins, compress, elevator and mill.			
	Commercial Hotel, Am.			
25	Dubose, PO, Duval		J-13	
100	Duffau, PO, Erath		J-6	
	Dugger, Garza		F-5	
25	Duke, PO, Ft. Bend		M-10	
125	DUMAS, PO, Moore		E-1	
	County seat of Moore County.			
50	Dumont, PO, King		G-4	
	Dumont (S. Houston, P O), Harris, GH&H, I&GN, MK&TRys		N-10	
	Duncan, Hartley		E-2	
150	Duncanville, PO, Dallas, GC&SFRy		L-6	727.
300	Dundee, PO, Archer, WVry		H-4	1143.
	Dune, Lynn		F-5	
10	Dunkin, PO, Angelina		N-8	
25	Dunlap, PO, Cottle		G-4	
	Dunlap, PO, Medina		J-10	990.
80	Dunn, PO, Scurry		F-6	
40	Duplex, Fannin		L-4	
125	Durham, Falls		K-8	
25	Durham, PO, Borden		F-6	
100	Duster, PO, Comanche, MK&TRy		J-7	
25	Dwire, PO, San Augustine		O-7	
75	Dye, Montague (7 mi. sw. of St. Joe)		K-4	
10	Dyersdale, PO, Harris		N-9	
	Eagle, PO, Chambers		N-9	
	Eagle Flat, Hudspeth		B-8	
50	Eagle Ford, PO, Dallas (near Dallas)		L-5	
†1717	Eagle Lake, PO, Colorado, SA&AP, GC&SF,			

Pop.	Co.	Ry.	Alt.	Key
	SPRRs		174..	L-9
	Farming. Rice mills and creamery. Cattle, rice and cotton raised.			
	Garages: City, Eagle Lake Motor Car.			
	Dallas Hotel, Am. Drummers Home. Eagle Lake Hotel.			
4500	EAGLE PASS, PO, Maverick, SPRR.726.		G-11	
	County seat of Maverick County. Coal mining, irrigated farming and cattle raising.			
	Garages: International, Sterling.			
	Eagle Hotel. Dolch Hotel.			
150	Earle, Bexar		514.	J-10
	East, Hidalgo		J-14	
250	East Bernard, PO, Wharton, SPRR.121.		M-10	
50	Easterly, PO, Robertson, I&GNry		L-8	
15	Eastgate, PO, Liberty		N-9	
25	East Hamilton, PO, Shelby		O-7	
	East Houston, Harris		N-9	
†855	EASTLAND, PO, Eastland, T&PRy		J-6	1426.
	County seat of Eastland County. Cotton gin.			
	C. S. Simmons, hotel.			
15	Easton, Rusk		N-6	
15	Eaton, Robertson		M-8	
10	Ebenezer (San Juan), Hidalgo		J-14	
25	Ebony, PO, Mills		H-7	
15	Echo, Coleman		H-7	
	Echo, Orange		O-9	
	Echo, Bell		K-8	
100	Eckert, PO, Gillespie		J-9	
	Ecla, PO, Gray		F-2	
	Eclipse, Gaines		D-6	
†404	Ector, PO, Fannin, T&PRy		L-4	650.
500	Eddy, PO, McLennan, MK&TRy		K-7	671.
500	Eden, PO, Concho, GC&SFRy		G-8	2050.
50	Edgar, PO, Dewitt		K-10	
50	Edge, PO, Brazos		M-8	
600	Edgewood, PO, Van Zandt, T&PRy		M-6	445.
40	Edhube, Fannin		L-4	
600	EDINBURG, PO, Hidalgo, StLB&MRy		K-14	422.
	County seat of Hidalgo County. Cotton gin and elevator.			
	J. Eisenhauer & Son, garage.			
30	Edith, PO, Coke		G-7	
1000	EDNA, PO, Jackson,			

CITIES AND TOWNS

Pop.	Co.	Ry.	Alt.	Key
	SPRR		72..	L-10
	County seat of Jackson County. Cotton, corn and rice raised. Many cattle shipped.			
	E. R. York, garage.			
	McDowell Hotel, Am.			
20	Edna Hill, Erath (near Dublin)		J-6	
150	Edom, PO, Van Zandt, M-6			
	Edroy, PO, San Patricio		K-12	
50	Egan, PO, Johnson		K-6	
25	Egypt, PO, Wharton		L-10	
25	Eiam, Dallas		L-6	
75	Elbert, PO, Throckmorton		H-5	
†1778	El Campo, PO, Wharton, SPRR		L-10	110.
	Farming district. Rice, cotton and corn raised. Rice mills, cotton gins, oil mill and creamery.			
	O. Shult, garage.			
	Rice Hotel, Am. Cottage Hotel, Am. Southland Hotel.			
100	Elderville, PO, Gregg		N-6	
400	ELDORADO, PO, Schleicher		G-8	2410.
	County seat of Schleicher County. Cotton gins.			
	Holland Hotel, Eur.			
50	Eldridge, PO, Colorado, GC&SFRy		L-10	
2000	Electra, PO, Wichita, FtW&DCRy		H-4	1230.
	Farming and oil. Ice factory and flour mill.			
	Denver Garage.			
	Denver Hotel, Electra Hotel, Am. Marriott Hotel, Am. Elena, PO, Harris		N-9	
2000	Elgin, PO, Bastrop, MK&T, SPRRs		K-9	576.
	Bricks manufactured and cotton raised. Brick works, cotton gins, oil mill and compress.			
	J. M. Puckett, garage.			
	Mrs. Flowers, hotel.			
100	ElIASVILLE, PO, Young		J-5	1050.
25	Eliga, Corvell		K-8	
10	Elite, PO, Hall		G-9	
40	Elk, McLennan		L-7	
500	Elkhart, PO, Anderson, I&GNry		M-7	390.
	Ellen, PO, Hale		F-4	
300	Ellinger, PO, Fayette, SPRR		L-9	
	Elliott, Robertson		L-8	
	Elmaton, PO, Matagorda		M-11	
20	Elmdale, PO, Taylor		H-6	
200	Elmendorf, PO, Bexar,			

Pop.	Co.	Ry.	Alt.	Key
	SA&APry		506.	J-10
	Elmhous, Navarro		L-6	
150	Elmina, PO, Walker, T&GNry		M-8	
150	Elm Mott, PO, McLennan, MK&T, TERys		L-7	518.
300	Elmo, PO, Kaufman, T&PRy		L-5	496.
25	Elmtown, Anderson (Palestine 12 mi.)		M-7	
40	Elmwood, Anderson, (Palestine 10 mi.)		M-7	
10	Eloise, PO, Falls		L-8	
	El Oro, Presidio		C-10	
100773	EL PASO, PO, El Paso,, EP&SW, MNW, RGEP&SF,SP, TPRys		A-7	3713.
	County seat of El Paso County. The metropolis of the Southwest. Farming, stock raising and mining. Summer and winter resort. Cement works, smelting works, foundries, flour and lumber mills. Railroad shops.			
	Garages: El Paso, Longwell. Hotels: Paso Del Norte, Sheldon, McCoy, Ziegler.			
25	Elroy, Travis		K-9	
20	Elstone, PO, Medina		H-10	
75	Elwood, Fannin		L-4	
250	Elysian Fields, PO, Harrison, M&ETry		N-6	
30	Emberson, Lamar		M-4	
50	Emblem, Hopkins (5 mi. n. of Ridgeway)		M-5	
	Emerson, Terrell		E-9	
400	Emhouse, PO, Navarro, T&BVRy		L-6	473.
10	Emille, PO, Tyler		O-8	
30	Emmet, Navarro		L-7	
500	EMORY, PO, Rains, MK&TRy		M-5	564.
	County seat of Rains County. Farming. Cotton gins.			
10	Encantada, Brooks		J-13	
400	Encinal, PO, Lasalle, I&GNry		H-12	575.
	Encino, PO, Brooks		J-13	
50	Energy, PO, Comanche		J-7	
125	Engle, PO, Fayette, SPRR		L-10	367.
75	English, Red River		N-4	
†326	Enloe, PO; Delta, TMidRR		M-4	495.
†5669	Ennis, PO, Ellis, TMid, SP, TERys		L-6	548.
	Farming and cotton raising. Flour mill and railroad shops.			
	J. T. Clark, garage.			
	New King Hotel, Am.			

CITIES AND TOWNS

Pop.	Co.	Ry.	Alt.	Key
20	Ensign, Ellis, (near Ennis).....			L-6
100	Eola, PO, Concho.....			G-7
50	Eolian, PO, Stephens.....			H-6
	Eppler, Garza.....			F-5
125	Era, PO, Cooke.....			910..K-5
60	Erath, McLennan, (10 mi. n. w. of Waco).....			K-7
10	Erin, PO, Jasper.....			O-8
25	Erna, PO, Menard.....			H-8
	Ernst, Atascosa.....			N-5
	Ero, Upshur.....			J-11
20	Erwin, PO, Grimes.....			281..M-8
100	Eskota, PO, Fisher, T&PRy.....			1949..G-6
40	Esperanza, PO, Montgomery.....			M-9
25	Estacado, PO, Crosby.....			F-4
500	Estelline, PO, Hall, FtW&DCRy.....			1761..G-3
	Estes, Aransas.....			L-12
30	Ethel, Grayson.....			L-4
	Etholen, Hudspeth.....			B-8
75	Etoile, PO, Nacogoches.....			N-7
25	Eula, Callahan.....			H-6
15	Euleuss, Tarrant, (near Arlington).....			K-6
90	Eulogy, Bosque.....			K-6
10	Eunice, PO, Leon.....			M-7
	Eunice, Swisher.....			F-3
125	Eureka, PO, Navarro.....			L-6
10	Eureka, Harris.....			M-9
200	Eustace, PO, Henderson, SPRR.....			430..M-6
25	Eva, PO, Jim Wells.....			J-12
200	Evadale, PO, Jasper, GC&SFry.....			O-8
	Evansville, PO, Leon.....			L-7
200	Evant, PO, Coryell.....			1250..J-7
75	Evergreen, PO, San Jacinto.....			N-8
50	Everitt, PO, San Jacinto.....			N-8
100	Everman, PO, Tarrant, T&GNry.....			K-6
25	Ewell, Upshur, (near Bettie).....			N-5
30	Ewing, Coryell, (Gatesville 4 mi.).....			K-7
	Excelsior, PO, Liberty.....			N-8
25	Exray, Erath.....			J-6
15	Ezzell, Lavaca.....			L-10
75	Fabens, PO, El Paso, SP, T&PRys.....			A-7
25	Fairbanks, PO, Harris.....			M-9
100	Fairchilds, PO, Ft. Bend.....			M-10
25	Fairdale, PO, Sabine.....			O-7
600	FAIRFIELD, PO, Freestone.....			M-7
	County seat of Freestone County. Farming and stock raising. Gins and grist mill.			

Pop.	Co.	Ry.	Alt.	Key
25	Fairland, PO, Burnet.....			J-8
150	Fairlie, PO, Hunt, StLSWRy.....			549..M-5
10	Fairmount, PO, Sabine.....			O-7
30	Fairview, Wilson.....			J-11
125	Fairy, PO, Hamilton.....			1200..J-7
10	Falba, Walker.....			M-8
10	Falcon, PO, Zapata.....			J-14
1200	FALFURRIAS, PO, Brooks, SA&APry.....			J-13
	County seat of Brooks County. Machine shop, nursery and cotton gin. L. C. Merchant, garage. Mrs. Atkins, hotel.			
100	Fallon, Limestone, SPRR.....			L-7
600	Falls City, PO, Karnes, SA&APry.....			309..K-11
10	Fanchon, PO, Swisher.....			F-5
50	Fannett, PO, Jefferson, GC&SFry.....			O-9
125	Fannin, PO, Goliad, SPRR.....			143..K-11
20	Fant City, PO, Live Oak.....			J-11
100	Fargo, Wilbarger.....			H-4
90	Farmer, PO, Young.....			J-5
200	Farmers Branch, PO, Dallas, MK&TRY.....			465..L-5
†1848	Farmersville, PO, Collin, GC&SF, MK&TRys.....			611..L-5
	Farming. Oil and flour mills. Allison & Holsonbake, garage. St. George Hotel, Am. Dodd's Hotel.			
75	Farmington, Grayson.....			L-5
	Farmington, La Salle.....			H-12
125	Farrar, PO, Limestone, SPRR.....			O-7
60	Farrsville, PO, Newton.....			L-8
500	FARWELL, PO, Parmer, PH&SFry.....			4375..D-3
	County seat of Parmer County. Texico, N. M. and Farwell, Tex., are practically one city. Rich farming district. Elevator and wholesale grocery. T. E. Allen, autos. Farwell Inn.			
1000	Farwell, Tex., and Texico, N. M. PH&SFry.....			4375..D-3
250	Fate, PO, Rockwall, MK&TRY.....			584..L-5
25	Faught, Lamar.....			M-4
	Fay, Culberson.....			B-8
25	Fayburg, PO, Collin.....			L-5
500	Fayetteville, PO, Fayette, MK&TRY.....			411..L-9
20	Fazenda, Upshur, (near Gilmer).....			M-5

CITIES AND TOWNS

Pop.	Co.	Ry.	Alt.	Key
100	Fedor, Lee.....			424..L-9
	Feely, Valverde.....			F-10
	Felicia, PO, Liberty.....			N-9
250	Fentress, PO, Caldwell.....			444..K-9
	Feodora, Terrell.....			E-9
	Fernando, Cameron.....			K-14
†1233	Ferris, PO, Ellis, SP, TERys.....			468..L-6
	Farming. Several pressed brick works and cotton gins. Hightower garage. McCall Boarding House.			
10	Fetzer, PO, Waller.....			M-9
100	Field Creek, PO, Llano.....			1414..J-8
10	Fields Store, Waller, (9 mi. n. of Waller).....			M-9
75	Fife, PO, McCulloch.....			H-7
20	Files, Hill, (near Itasca).....			K-6
	Filigonia, PO, Hidalgo.....			K-16
15	Fincastle, Henderson.....			M-6
25	Finis, PO, Jack.....			J-5
15	Fink, Grayson.....			L-4
25	Finlay, PO, Hudspeth.....			A-8
	Finney, Hale.....			F-4
10	Fir, Eastland, (near Gorman).....			J-6
25	Fischer Store, PO, Comal.....			J-9
60	Fisk, PO, Coleman.....			H-7
25	Fiskville, Travis, (near Austin).....			K-9
15	Fitzhugh, Hays.....			J-9
	Flanagan, Rusk.....			N-6
75	Flat, PO, Coryell.....			K-7
	Flat Fork, Shelby.....			O-7
1000	Flatonja, PO, Fayette, SA&AP, SPRR.....			452..L-10
	Grist mill, creamery, ice plant, oil mill and cotton gins. F. L. Wotipka, garage. Sullivan Hotel, Am.			
15	Fleming, Comanche.....			J-7
200	Fletcher, PO, Hardin.....			O-9
150	Flint, PO, Smith, StLSWRy.....			525..M-6
50	Flo, Leon.....			M-7
10	Floco, PO, (Aiken Sta) Floyd.....			E-4
50	Flo mot, PO, Motley.....			F-4
25	Flora, Hopkins, (near Dike).....			M-5
600	Florence, PO, Williamson, BWRy.....			1000..K-8
†1398	FLORESVILLE, PO, Wilson, SA&APry.....			389..J-10
	County seat of Wilson County. Farming and stock raising. Creamery, oil mill and cotton gins. Garages: W. R. Johnson; Newman Garage.			

Pop.	Co.	Ry.	Alt.	Key
	Miller Hotel, Am.			
	Florey, PO, Andrews.....			E-6
	Flowella, PO, Brooks.....			K-13
200	Floyd, PO, Hunt, MK&TRY.....			601..L-5
1000	FLOYDADA, PO, Floyd, PH&SFry.....			F-4
	County seat of Floyd County. Farming and stock raising. Elevator, grist mill and cotton gins. Barker Bros., autos. Viles Hotel.			
350	Fluvanna, PO, Scurry, RS&PRy.....			F-5
250	Flynn, PO, Leon, SP, T&BVRy.....			472..M-8
75	Foard City, PO, Foard, KCM&ORy.....			H-4
15	Fodice, PO, Houston.....			M-7
	Folsom, Potter.....			F-2
20	Foot, Collin, (near McKinney).....			L-5
10	Fordtran, PO, Victoria.....			L-10
150	Forest, PO, Cherokee, StLSWRy.....			N-7
250	Forestburg, PO, Montague.....			1161..K-5..
†1114	Forney, PO, Kaufman, T&PRy.....			475..L-5
	Farming. Oil mill and cotton gins. Cotton, corn, hay and oats raised. J. F. Duke, garage.			
300	Forreston, PO, Ellis, MK&T, TERys.....			540..L-6
	Fort Bliss, Br. PO, El Paso EP&SWRy.....			3883..A-7
100	Fort Chadbourne, PO, Coke, KCM&ORy.....			1960..G-7
500	FORT DAVIS, PO, Jeff Davis.....			4927..C-8
	County seat of Jeff Davis County. Healthful climate. Lympia Hotel. Stewart Hotel.			
20	Fort Griffin, PO, Schackelford.....			H-6
25	Fort Hancock, PO, Hudspeth.....			A-7
125	Fort McKavett, PO, Menard.....			2155..G-8
	Fort Prairie, Travis, (Austin 4 mi.).....			K-9
	Fort Sam Houston, PO Sta., Bexar.....			750..J-10
	Important U.S. military post.			
20	Fort Spunky, PO, Hood.....			K-6
1200	FORT STOCKTON, PO, Pecos, KCM&ORy.....			2951..D-8
	County seat of Pecos County. Irrigated farming and stock raising. Garages: Cranford; Rooney.			

CITIES AND TOWNS

Pop.	Co.	Ry.	Alt.	Key
	W. S. Dunbar, hotel.	Mrs. Riggs, hotel.		
104562	FORTH WORTH, PO,	Tarrant, CR13/4G, FtW&DC, GC&SF, I&GN, MK&T, NTTr, StLSF, StLSW, SP, T&P, T&BV, TCTr	670.	K-6
	County seat of Tarrant County. Farming, stock raising and oil. Railroad shops, packing houses, steel mill, oil refineries and many factories.	Reid Auto Co., garage. Westhrook Hotel. Metropolitan Hotel. Worth Hotel		
30	Foster, PO, Ft. Bend.			M-9
300	Fostoria, PO, Montgomery, GC&SFry			N-9
50	Fouts, Liberty			N-9
75	Fowler, (Steiner PO) Bosque, SAU&GRR			K-7
1000	Fowlerton, PO, LaSalle, SAU&GRR			J-11
	Hotel Fowlerton. Fowlkes, Wichita			J-4
	Fowlkers, Wilbarger			H-4
300	Francitas, PO, Jackson, StLB&MKry			L-11
900	FRANKLIN, PO, Robertson, I&GNry		3919.	L-8
	County seat of Robertson County. Cotton gins and ice plant.			
500	Frankston, PO, Anderson, SPRR			M-6
50	Fratt, Bexar, 9 mi. n.e. of San Antonio			J-10
20	Fred, PO, Tyler			O-8
2500	FREDERICKSBURG, PO, Gillespie, SAF&Nry		1709.	J-9
	County seat of Gillespie county. Farming, cattle raising and poultry shipped. Flour mills, pottery, mattress factory, granite yards. Bear Mt. quarries. Garages: L. Kott & Co.; Riley & Hohman. Dietz Hotel, Am. Nimitz Hotel, Am. Fredericksburg Jr, Kendall			J-9
100	Fredonia, PO, Mason		1600.	H-8
	Free, PO, Terrell			E-8
20	Freemound, Cooke, (near Muenster)			K-4
600	Freeport, PO, Brazoria, H&BVry			M-10
50	Freestone, PO, Free-			

CITIES AND TOWNS

Pop.	Co.	Ry.	Alt.	Key
	stone			L-7
150	Fresburg, Colorado			L-9
10	French, Madison			M-8
30	Frenstat, Burleson, (5 mi. s. w. of Lyons)			L-9
20	Fresno, PO, Ft. Bend.			M-10
15	Freyburg, Fayette, (near Schulenburg)			L-10
10	Friday, PO, Trinity			N-8
25	Friendship, Harrison			N-6
10	Friendswood, PO, Galveston			N-10
200	Friona, PO, Farmer, PH&SFry			D-3
20	Frio Town, PO, Frio			H-11
500	Frisco, PO, Collin, StLSFry		645.	L-5
50	Frosta, PO, Limestone			L-7
†702	Frost, PO, Navarro, StLSWry		528.	L-6
75	Fruitland, PO, Montague, FtW&DCry		1054.	K-5
100	Fruitvale, PO, VanZandt, T&PRy		458.	M-6
15	Frydek, Austin, (near Sealy)			M-9
300	Fulbright, PO, Red River			M-4
	Fuller, Wheeler			G-2
200	Fulshear, PO, Ft. Bend, SA&APry		132.	M-10
	Funston, Jones, (5 mi. e. of Anson)			G-6
200	Fuqua, PO, Liberty, GC&SFry			N-9
	Furguson, Hale			F-4
100	Furrh, PO, Panola			O-6
10	Gageby, PO, Hemphill			G-2
200	GAIL, PO, Borden			F-6
	County seat of Borden county.			
75	Gainesmore, PO, Matagorda, SPRR			M-11
9000	GAINESVILLE, PO, Cooke, GC&SF, MK&TRys		738.	K-4
	County seat of Cooke County. Farming, Cotton, grain, fruit and live stock raised. Oil refinery, foundry, brick yards, Santa Fe shops. Garages: Cheaney Bros.; H. L. Simpson. Lindsay Hotel, Am. Turner Hotel, Am. Galgo, Presidio			C-9
125	Gallatin, PO, Cherokee, SPRR		355.	N-7
	Galle, Guadalupe			K-10
†36981	GALVESTON, PO, Galveston, GC&SF, GH&H, I&GN, MK&T, SPRRs			N-10
	County seat of Galveston County. An important sea port. Farming, stock raising and fisheries. A noted pleasure resort. Much cotton shipped. Flour and rice mills. Railroad shops. Medical branch of University of Texas. Steamship lines to all points. Texas Garage. Tremont Hotel. Hotel Galvez. Panama Hotel.			
†558	Galveston, PO, Jackson, SPRR		71.	L-10
40	Gap, PO, Comanche			J-7
25	Garcias, PO, Starr			J-14
250	GARDEN CITY, PO, Glasscock			F-7
	County seat of Glasscock County.			
75	Gardendale, PO, Lasalle, I&GN, SAU&GRys			H-11
200	Garden Valley, PO, Smith			M-6
25	Garfield, Travis, (near Delvalle)			K-9
†804	Garland, PO, Dallas, GC&SF, MK&T, StLSFRys		541.	L-5
	Cotton gins.			
100	Garner, PO, Parker, WMW&NWRy			J-5
75	Garrett, PO, Ellis, SP, TERys			L-6
10	Garretts Bluff			M-4
†627	Garrison, PO, Nacogdoches, SPRR		380.	N-7
25	Garvin, Wise			K-5
350	Garwood, PO, Colorado, GC&SFry			L-10
300	Gary, PO, Panola, GC&SFry			N-6
200	Garza, PO, Denton, MK&TRy		586.	K-5
50	Gasoline, PO, Briscoe			F-3
20	Gaston, PO, Fort Bend.			M-9
25	Gastonia, Kaufman, (near Crandall)			L-6
	Gates, PO, Dallas			L-5
†1929	GATESVILLE, PO, Coryell, StLSWry		774.	K-7
	County seat of Coryell County. Farming and stock raising. Oil mill, compress and roller mills. W. A. Anderson, garage. Boyer Hotel, Am. Bennett Hotel, Am.			
20	Gatling, Stonewall			G-5
400	Gause, PO, Milam, I&GNry		387.	L-8
50	Gay, PO, San Augustine			O-7
150	Gay Hill, PO, Washing-			
	ton, GC&SFry		344.	L-9
60	Gem, PO, Hemphill			G-2
50	Geneva, PO, Sabine			O-7
75	Genoa, PO, Harris			N-9
	Gentry, Potter			E-2
25	George, PO, Madison			M-8
100	Georges Creek, PO, Somervell		700.	K-6
3250	GEORGETOWN, PO, Williamson, I&GN, MK&TRys		442.	K-8
	County seat of Williamson County. Farming and stock raising. Oil mills, ice plant and machine shops. Garages: Ford and City. Commercial Hotel, Am.			
150	George West, PO, Live Oak, SAU&GRy			J-11
60	Germantown, PO, Goliad			L-11
150	Geronimo, PO, Guadalupe		583.	K-10
25	Gholson, McLennan			K-7
150	Gibtown, PO, Jack			J-5
2000	GIDDINGS, PO, Lee, SA&AP, SPRRs		520.	L-9
	County seat of Lee County. Farming and stock raising. Pleasure resort. Oil mills, creamery, compress and mattress factory. E. M. Collier, autos. Prekins Hotel, Am. Robinson Hotel.			
25	Giles, PO, Donley			G-3
50	Gill, Harrison			N-6
200	Gillett, PO, Karnes			K-10
40	Gilliland, PO, Knox			H-4
2500	GILMER, PO, Upshur, M&ET, StLSWRys		370.	N-5
	County seat of Upshur County. Cotton gins, saw mills, bottling works, compress and oil mill. W. H. Marshall, garage. Commercial Hotel, Am.			
10	Gilpin, PO, Dickens			G-5
75	Gindale, Bell			K-8
100	Ginger, PO, Rains, MK&TRy			M-5
50	Ginsite, Cottle			G-4
20	Gintown, Red River, (near Deport)			M-4
300	Girard, PO, Kent, WVRy		2113.	G-5
30	Girvin, PO, Pecos			E-8
10	Gist, PO, Jasper			O-9
25	Givens, Lamar, (near Paris)			M-4
500	Gladewater, PO, Gregg, T&PRy		323.	N-6
	Gladstell, PO, Liberty			N-9
40	Gladstone, Walker			M-8

CITIES AND TOWNS

Pop.	Co.	Ry.	Alt.	Key
15	Glass, PO,	Somervell	K-6
350	Glazier, PO,	Hemphill,		PH&SFry2601..G-1
10	Glen, PO,	Chambers	N-9
60	Glen Cove, PO,	Coleman	H-7
100	Glendale, PO,	Trinity,		MK&TRYM-8
50	Glenfawn, PO,	Rusk	N-6
400	Glenflora, PO,	Wharton,		GC&SFry117..M-10
25	Glenham, Bastrop,	(near McDade)	K-9
	Glenrio, Deaf Smith	D-2	
800	GLEN ROSE, PO,	Somervell600..K-6	
	County seat of Somervell County.	Farming and stock raising.	Cotton gin and Ford Garage.	
75	Glenwood, PO,	Upshur	..	N-5
100	Glidden, PO,	Colorado,		SPRR234..L-9
25	Globe, Lamar,	(near Sumner)	M-4
100	Gloria, Lamar	M-4	
200	Gober, PO,	Fannin	L-4
400	Godley, PO,	Johnson,		GC&SFry895..K-6
	Goetz, PO,	Freestone	M-7
50	Goforth, Hays,	(5 mi. e. of Kyle)	K-9
	Golan, Jones	G-6	
25	Gold, PO,	Gillespie	J-9
200	Golden, PO,	Wood,		MK&TRY422..M-5
	Goldfinch, PO,	Frio	J-11
100	Goldsboro, PO,	Coleman,		GC&SFryH-7
1500	GOLDTHWAITE, PO,	Mills, GC&SFry	..1580..J-7	
	County seat of Mills County.	Farming and stock raising.	Garages: City, Ford, Saylor Hotel, Am.	
2000	GOLIAD, PO,	Goliad,		SPRR167..K-11
	County seat of Goliad County.	Farming and stock raising.	Important shipping point.	
	Lewis Bros., garage.	Denham Hotel, Am.	Moore Hotel, Am.	
25	Golindo, McLennan,	(8 mi. e. of Lorena)	K-7
100	Gomez, PO,	Terry	E-5
4000	GONZALES, PO,	Gonzales, SA&AP,		SPRRs292..K-10
	County seat of Gonzales County.	Farming and stock raising.	Cotton mill, brick	

Pop.	Co.	Ry.	Alt.	Key
	works, oil mill and gins.	Cotton, poultry and pecans shipped.		
	Gonzales Motor Sales Co., garage.	Plaza Hotel, Am.		
200	Goodlett, PO,	Hardeman,		FtW&DCRY1578..G-3
25	Goodman, Bastrop	K-9	
200	Goodnight, PO,	Armstrong,		FtW&DCRY3144..F-3
75	Goodrich, PO,	Polk,		SPRRN-8
25	Goodwin, Comal,	(near New Braunfels)	J-10
900	Goose Creek, PO,	Harri-	N-9
	Several iron works plants.	Gordon, PO,	Palo Pinto,	T&PRy962..J-6
†609	Gordonville, PO,	Grayson719..L-4	
750	Goree, PO,	Knox,		WVRy1445..H-5
†963	Gorman, PO,	Eastland,		MK&TRY1435..J-6
	Cotton growing.	Cotton gin and peanut oil factory.	Commercial Hotel, Am.	
30	Gossett, PO,	Kaufman,		SPRRL-5
20	Gould, PO,	Cherokee	N-6
125	Gouldbusk, PO,	Coleman	H-7
	Gover, Grayson	L-4	
	Gozar, Reeves	C-8	
60	Graball, Washington,	(5 m s. of Washington)	M-9
150	Graceton, PO,	Upshur,		M&ETRYN-5
350	Graford, PO,	Palo Pinto,		WMW&NWRyJ-5
2000	GRAHAM, PO,	Young,		CRI&GRy1040..J-5
	County seat of Young County.	Farming, stock raising and mining.	Flour and oil mills.	
	Graham Auto & Supply Co., garage.	Dolmon House, Am.	J. H. Henderson, hotel.	
1500	GRANBURY, PO,	Hood,		StLSFRy725..K-6
	County seat of Hood County.	Farming, stock raising and dairying.	Flour and oil mills.	
	Garages: Ford, Granbury.	Commercial Hotel, Am.	Continental Hotel.	
200	Grandfalls, PO,	Ward	D-7
†994	Grand Prairie, PO,	Dallas, T&PRy519..L-6	
	Oil mill, cotton gins, refriger-			

CITIES AND TOWNS

Pop.	Co.	Ry.	Alt.	Key
	erators and cracker factories.	Grand Saline, PO,	Van Zandt, T&P,	
1750	TSLRys397..M-6		
	Farming. Cotton, corn and truck farming.	Large salt factories.	J. W. Carroll, garage.	
	Robertson Hotel, Am.	Carper Hotel.		
1250	Grand View, PO,	John-		MK&TRY700..K-6
	Farming. Cotton, corn and peanuts raised.	Oil and peanut mills, cotton gins.	S. Covington, garage.	
	Commercial Hotel.	Granger, PO,	William-	son, MK&TRY578..K-8
2000	Fine farming country.	Cotton and grain raised.	Oil mill and ice factory.	City Garage.
	Commercial Hotel, Am.	Granite Mountain, Burn-	netJ-8
25	Grant, PO,	Burleson	L-8
800	Grapeland, PO,	Houston,		I&GNRy480..M-7
900	Grapevine, PO,	Tarrant,		StLSWRy635..K-5
	Farming. Cotton gins.	Woods & Willis, garage.	J. G. Wiley, hotel.	
20	Grassville, Bastrop,	(near Paige)	L-9
25	Graybill, Collin,	(near Westminster)	L-5
200	Grayburn, PO,	Hardin,		BSL&W, SPRRsO-9
25	Graydon, Chambers	N-9	
90	Grayton, Hudspeth	B-8	
90	Green, PO,	Karnes	K-11
	SA&APRyK-11	Green Lake, Calhoun	L-11
2000	Greenock, Bosque	K-7	
12000	GREENVILLE, PO,	Hunt,		MK&T, StLSW, TMidRRs549..L-5
	County seat of Hunt County.	Fine farming district.	Railroad shops, refinery, flour and oil mills, large compress	
	Greenville Machine Works, garage.	Hotel Beckman, Am.	English Hotel.	
125	Greenville, Washington,	(8 m. s. e. of Burton)	L-9
250	Greenwood, PO,	Wise	K-5
300	Gregory, PO,	San Patricio,		SA&APRy32..L-12
20	Gresham, Smith,	(near Flint)	M-6
25	Griffen, Cherokee	N-6	
25	Griffiths Switch, Ellis,	(5 m. s. e. of Venus)	L-6
100	Grigsby, PO,	Shelby,		GC&SFryN-7
25	Grit, PO,	Mason	H-8
1750	GROESBECK, PO,	Limestone, SPRR477..L-7	
	County seat of Limestone County.	Farming and stock raising.	Brick and ice plants.	
	Garages: Bevil's Whitcomb.	Brown Hotel, Am.		
250	Groom, PO,	Carson,		CRI&GRy3214..F-2
40	Grosvenor, PO,	Brown	H-7
3500	GROVETON, PO,	Trinity,		GL&N, MK&TRys 323..N-8
	County seat of Trinity County.	Farming and stock raising.	Extensive lumbering and large lumber mill.	
	Gin and grist mill.	Garages: City, Trinity Co.	Locke Hotel, Am.	
20	Grow, PO,	King	G-4
200	Gruella, PO,	Starr	J-14
15	Grundyville, PO,	Lampasas	J-8
90	Guadalupe, PO,	Victoria,		SPRRL-11
	Guajillo, PO,	Duval	J-12
50	Guada, PO,	Falls	L-7
	Guelp, Polk	N-8	
40	Guerro, PO,	Jim Hogg	J-13
300	Guffey, PO,	Jefferson,		SPRRN-9
	Guion, PO,	Taylor	G-6
	Gulf Jct, Bexar	J-10	
50	Gunsight, PO,	Stephens	J-6
700	Gunter, PO,	Grayson,		StLSFRy697..L-5
30	Gus, Burleson	L-9	
300	Guustine, PO,	Comanche,		StLSWRyJ-7
100	GUTHRIE, PO,	King	G-4
	County seat of King County.	Guy, PO,	Fort BendM-10
15	Guyler, Montgomery	M-8	
25	Guy's Store, PO,	Leon	M-7
25	Hacienda, PO,	Uvalde	..	G-10
10	Hackberry, PO,	Edwards	G-9
25	Hackberry, Lavaca,	(near Schulenburg)	L-10
100	Hagansport, PO,	Franklin	M-4
125	Hagerman, PO,	Grayson, MK&TRY650..L-4	
	Hahn, PO,	Wharton	L-10
30	Hail, Fannin,	(5 mi. s. of Windom)	M-4
50	Hainesville, Woods,			

CITIES AND TOWNS

Pop.	Co.	Ry.	Alt.	Key	Pop.	Co.	Ry.	Alt.	Key
	(5 m. n.e. of Mineola)			M-6	25	Hardy	Montague		K-4
25	Halbert, Shelby			O-7	20	Hare, Williamson, (near Taylor)			K-8
	Hald, Wharton			M-10	30	Harkeyville, San Saba, (near San Saba)			J-8
300	Hale Center, PO, Hale, PH&SFry			E-4	300	Harleton, PO, Harrison, M&ETry			N-5
10	Hall, PO, San Saba			H-8	1000	Harlingen, PO, Cameron, SLB&MRy			K-14
2000	HALLETTSVILLE, PO, Lavaca, SA&APry		232	L-10					
	County seat of Lavaca County. Farming and stock raising. Cotton oil mills and gins. "Stankiwicz" mineral water.								
	Garages: Ames, Sunset. New City Hotel, Am. Finks Hotel, Am.				10	Harmony, PO, Nacogoches			N-7
500	Hallsville, PO, Harrison, T&PRy		354	N-6	200	Harper, PO, Gillespie		2050	H-9
80	Halsell, PO, Clay, SWRy			J-4	25	Harpersville, PO, Stephens			J-6
30	Halsted, Fayette			L-9	10	Harriett, PO, Tom Green			G-7
90	Hamby, PO, Taylor			H-6	10	Harris, PO, Terry			E-5
1548	HAMILTON, PO, Hamilton, StLSWRy		1200	J-7	400	Harrisburg, PO, Harris, GH&H, I&GN, MK&T, SPRRs		40	N-9
	County seat of Hamilton County. Farming. Cotton gins, compress, elevator, flour and oil mills. Meisener Hotel, Am. Hamilton Pool, PO, Travis				40	Harrison, McLennan, (6 mi. e. of Waco)			K-7
					400	Harrod, PO, Wilbarger, FtW&DCRy		1236	H-4
					10	Hart, PO, Castro			E-3
					150	Hartburg, PO, Newton, KCSRy			O-9
					100	Hartley, PO, Hartley, FtW&DCRy		3906	E-1
					25	Harvey, Brazos			L-8
					250	Harwood, PO, Gonzales, SPRR		456	K-10
						Hasima, Brazoria			M-10
					3000	HASKELL, PO, Haskell, WVRy		1581	H-5
						County seat of Haskell County. Farming and stock raising. Oil mill, gins and elevator. Texas Garage. Hunt House, Am. Haskell Hotel, Am. Commercial Hotel, Am. Haslam, PO, Shelby			O-6
					250	Haslet, PO, Tarrant, GC&SFry			K-5
					250	Hasse, PO, Comanche, FtW&RGRy		1170	J-7
					30	Hatchel, PO, Runnels			G-7
						Hatchton, PO, Gaines			
					20	Hatton, Van Zandt, (near Grand Saline)			M-6
					20	Havana, Hidalgo, (near Samfordyce)			J-14
					20	Hawcreek, Fayette, (near Fayetteville)			L-9
					20	Hawdin, Ft. Bend, (near House)			M-10

Texas Automobile Routes

NAMES AND POLE MARKINGS.

Name	Pole Marking	Key to Map
Amarillo-Wichita Highway		F-2
Austin-Houston-Galveston Highway		J-8
Austin-San Antonio Post Road		H-9
Borderland Route		D-5
Colorado to Gulf Highway, Colorado to Gulf		E-3
Dallas-Canadian-Denver Highway	D. C. D. Highway	G-3
Diamond Loop Highway	Diamond	H-13
Ft. Worth-Brady-San Antonio Highway		H-7
Ft. Worth-El Paso Highway		A-7
Great Plains Road		F-7
International Paved Way		L-4
Jefferson Highway	JH, blue, white and blue	L-5
King of Trails	KT on yellow	L-8
Meridian Road	White band	K-9
Ocean to Ocean Highway		L-4
Oil Belt Highway		J-4
Oklahoma, Texas & Gulf Highway	Black, gold and black	L-4
Old Spanish Trail	Old Spanish Trail	L-5
Ozark Trails	OT, white on green	E-2
Puget Sound to Gulf Highway	Blue and red	E-7
Red River to the Gulf		M-9
Southern National Highway	SNH	F-8
South West Trail	S. W. Trail	H-7
Star Highway		H-3

TABLES OF DISTANCES BETWEEN TOWNS.

The following tables give the mileage along the principal cross state auto routes. In the first column are the total distances from the initial point. The second column gives the distance from each town to the town above. In the column following the town names will be found the reverse distances from the last town in the list to the first:

AMARILLO TO CLOVIS.

0	0	AMARILLO	112	101	48	Farwell-Texico	11
21	21	Canyon	91	112	11	Clovis, N. M.	0
53	32	Hereford, Tex.	59				

AMARILLO TO ELK CITY.

0	0	AMARILLO	164	120	24	Erick, Okla.	44
76	76	McLean	88	143	23	Sayre	21
96	20	Shamrock, Tex.	68	164	21	Elk City	0

AUSTIN TO HOUSTON.

0	0	AUSTIN	177	127	69	Hempstead	50
26	26	Elgin	151	177	50	HOUSTON	0
58	32	Giddings	119				

BORDERLAND ROUTE—GUYMON TO ROSWELL.

0	0	Guymon	475	224	68	Plainview	251
26	26	Texhoma, Okla.	449	279	55	Lubbock	196
46	20	Stratford, Tex.	429	328	49	Brownfield, Tex.	147
134	88	AMARILLO	341	475	147	ROSWELL, N. M. 0	
156	22	Tulla	319				

COLORADO TO GULF HIGHWAY—GALVESTON TO CLAYTON

0	0	GALVESTON	868	440	19	Bowie	429
51	51	HOUSTON	817	469	29	Henrietta	399
90	39	Conroe	778	489	20	WICHITA FALLS	379
122	32	Huntsville	746	518	29	Elctra	350
152	30	Madisonville	716	542	24	Vernon	326
219	67	Teague	649	558	16	Chillicothe	310
234	15	Melexa	634	574	16	Quanah	294
265	31	CORSICANA	603	605	31	Childress	263
301	36	Waxahachie	567	644	39	Memphis	224
331	30	DALLAS	537	674	30	Clarendon	194
352	21	Arlington	516	736	62	AMARILLO	132
366	14	FT. WORTH	502	821	85	Dalhart, Tex.	47
407	41	Decatur	461	868	47	Clayton, N. M. ...	0
421	14	Alvord	447				

DALLAS-CANADIAN-DENVER HIGHWAY—CHILDRESS TO GUYMON.

0	0	Childress	235	124	45	Canadian	111
34	34	Wellington	201	171	47	Ochiltree, Tex.	64
61	27	Shamrock	174	235	64	Guymon, Okla.	0
79	18	Wheeler	156				

DALLAS TO EL PASO.

0	0	DALLAS	714	323	41	Big Spring	391
33	33	FT. WORTH	681	346	23	Stanton	368
64	31	Weatherford	650	367	21	Midland	347
87	23	Mineral Wells	627	497	130	Pecos	217
167	80	Aibany	547	517	20	Toyah	197
209	42	ABILENE	505	592	75	Van Horn	122
253	44	Sweetwater	461	625	33	Sierra Blanca	89
282	29	Colorado	432	714	89	EL PASO	0

DALLAS TO TEXARKANA.

0	0	DALLAS	217	120	23	PARIS	97
19	19	Plano	198	139	19	Detroit	78
65	46	Whitewright	152	152	13	Clarksville	65
80	15	Bonham	137	195	43	New Boston	22
97	17	Honey Grove	120	217	22	TEXARKANA	0

FT. WORTH TO SHREVEPORT.

0	0	FT. WORTH	244	85	15	Wills Point	159
13	13	Arlington	231	138	53	TYLER	106
33	20	DALLAS	211	178	40	Longview	66
55	22	Forney	189	201	23	MARSHALL, Tex.	43
70	15	Terrell	174	244	43	SHREVEPORT, La. 0	

HOUSTON TO BAY CITY.

0	0	HOUSTON	89	89	89	Bay City	0
---	---	---------------	----	----	----	----------------	---

HOUSTON TO LAKE CHARLES AND PORT ARTHUR.

0	0	HOUSTON	153				
90	90	BEAUMONT	63	90	0	BEAUMONT	22
114	24	Orange, Tex.	39	112	22	PORT ARTHUR	0
153	39	LAKE CHARLES, La.	0				

HOUSTON TO SAN ANTONIO.

0	0	HOUSTON	247	102	28	Edna	145
30	30	Richmond	217	128	26	Victoria	119
33	3	Rosenberg	214	156	28	Cuero	91
61	28	Wharton	186	247	91	SAN ANTONIO	0
74	13	El Campo	173				

JEFFERSON HIGHWAY—DURANT TO SHREVEPORT.

0	0	Durant, Okla.	304	176	18	Mt. Pleasant	128
23	23	DENISON, Tex.	281	188	12	Pittsburg	116
34	11	SHERMAN	270	208	20	Gilmer	96
58	24	Whitewright	246	236	28	Longview	68
99	41	GREENVILLE	205	260	24	MARSHALL	44
132	33	Sulphur Spgs.	172	304	44	SHREVEPORT	0
158	26	Mt. Vernon	146				

KING OF TRAILS—GALVESTON TO DURANT.

0	0	GALVESTON	453	303	21	Italy	150
51	51	HOUSTON	402	319	16	Waxahachie	134
101	50	Hempstead	352	335	16	Lancaster	118
125	24	Navasota	328	350	15	DALLAS	103
154	29	Bryan	299	369	19	Plano	84
176	22	Hearne	277	384	15	McKinney	69
185	9	Calvert	268	402	18	VanAlstyne	51
220	35	Marlin	238	420	18	SHERMAN	33
248	23	WACO	205	420	10	DENISON	23
266	18	West	187	453	23	Durant	0
282	16	Hillsboro	171				

KING OF TRAILS—WACO TO SAN ANTONIO.

0	0	WACO	199	117	36	AUSTIN	82
38	38	TEMPLE	161	150	33	San Marcos	49
63	25	Bartlett	136	168	18	New Braunfels	31
69	6	Granger	130	199	31	SAN ANTONIO	0
81	12	Taylor	118				

LUBBOCK TO STERLING CITY.

0	0	Lubbock	165	118	27	Colorado	47
45	45	Post	120	165	47	Sterling City	0
91	46	Snyder	74				

MERIDIAN ROAD—FT. WORTH TO LAREDO.

0	0	FT. WORTH	457	220	24	AUSTIN	237
36	36	CLEBURNE	421	253	33	San Marcos	204
73	37	Hillsboro	384	274	21	New Braunfels	183
107	34	WACO	350	304	30	SAN ANTONIO	153
146	39	TEMPLE	311	337	33	Devine	120
169	23	Bartlett	288	358	21	Pearshall	99
175	6	Granger	282	390	32	Cotulla	67
196	21	Georgetown	261	457	67	LAREDO	0

MERIDIAN ROAD—LAWTON TO GALVESTON.

0	0	Lawton, Okla.	538	256	12	Hillsboro	282
46	46	Burkburnett, Tex.	492	273	17	West	265
60	14	WICHITA FALLS	478	290	17	WACO	248
80	20	Henrietta	458	317	27	Marlin	221
109	29	Bowie	429	354	37	Calvert	184
128	19	Alvord	410	362	8	Hearne	176
142	14	Decatur	396	384	22	Bryan	154
183	41	FT. WORTH	355	413	29	Navasota	125
219	36	CLEBURNE	319	437	24	Hempstead	101
234	15	Grand View	304	487	50	HOUSTON	51
244	10	Itasca	294	538	51	GALVESTON	0

Pop.	Co.	Ry.	Alt.	Key
				Farming district. Cotton gins, oil mills, cotton mills and ice factory.
				Moon & Patterson, garage.
				Hotel Wear, Am. J. K. Hotel, Am.
25	Hillside, McLennan,			(near Lorena).....K-7
30	Hills Prairie, PO, Bastrop		353..K-9
75	Hindes, PO, Atascosa,			SAU&GRR.....J-11
	Hindman, Dawson		E-5
25	Hinkles Ferry, Brazoria		M-10
40	Hiram, Kaufman		M-6
250	Hitchcock, PO, Galveston, GC&SFry			19.....N-10
25	Hix, Burleson		L-8
10	Hoban, PO, Reeves		D-8
40	Hobbs, Fisher		G-6
100	Hobson, PO, Karnes, SA&APry		K-11
100	Hochheim, PO, Dewitt		K-10
150	Hockley, PO, Harris, SPRR		223..M-9
20	Hodges, Jones, (5 mi. s. w. of Hawley)		H-6
10	Hoen, McLennan		L-7
20	Hogg, Burleson		L-9
75	Holder, PO, Brown		H-7
†778	Holland, PO, Bell, MK&TRY		523..K-8
125	Holliday, PO, Archer, WVry		1055..J-4
25	Holly, Houston		M-8
75	Holman, Fayette		L-9
	Holt, PO, San Saba		H-7
	Homer, PO, Angelina		N-7
2500	HONDO, PO, Medina, SPRR		893..H-10
				County seat of Medina County. Farming, live stock, fisheries. Summer and winter resort.
	Hondo Auto Sales Company, garage.			
	Armstrong Hotel, Am. Richter Hotel, Am.			
25	Honca, Montgomery		M-9
3000	Honey Grove, PO, Fannin, GC&SF, T&Pry		664..M-4
				Farming and stock raising. Cotton, corn, peanuts and hay raised. Oil mill and gins.
	Honey Grove Auto Co., garage.			
	Commercial Hotel, Am. Yeager House, Am.			
125	Honey Island, PO, Hardin, GC&SFry		N-8
20	Hood, Cooke, (near			

Pop.	Co.	Ry.	Alt.	Key
	Myra		K-4
200	Hooks, PO, Bowie, T&Pry		375..N-4
20	Hoover, PO, Gray		F-2
10	Hope, Lavaca		L-10
	Horger, PO, Jasper		O-8
30	Hornsby, Travis, (10 mi e. of Austin)		K-9
25	Hortense, PO, Polk		N-8
20	Horton, Delta, (near Commerce)		M-5
10	Hot Wells, PO, Hudspseth		B-8
25	House, PO, Fort Bend		M-10
130000	HOUSTON, PO, Harris, BSL&W, GH&H, GC&SF, I&GN, MK&T, SA&AP, StLB&M, SP, T&BVrys		64..M-9
				County seat of Harris County. Important commercial, manufacturing and railroad center. Lies in a rich agricultural section producing much rice and cotton. The canal makes it an ocean shipping port. A summer and winter pleasure resort. Manufactured products \$50,000,000 pr year. 2,500,000 bales of cotton handled yearly. Large cotton compresses, oil mills and rice mills. Pipe lines to Texas and Oklahoma oil fields. Hotels: Rice, Bender, Brazos, Bristol, Cotton, De George, Macatee.
†6984	Houston Heights, (Br. PO), Harris		M-9
				A suburb of Houston. Extracts factory, cotton oil and textile mills.
40	Hovey, PO, Pecos		D-8
	Howard, Ellis, (10 mi. se. of Waxahachie)		L-6
†581	Howe, PO, Grayson, SP, TERys		841..L-5
300	Howland, PO, Lamar, TMidRR		505..M-4
30	Howth, PO, Waller		M-9
200	Hoyt, PO, Wood, MK&TRY		M-5
2500	Hubbard, PO, Hill, StLSW, T&BVrys			760..L-7
				Farming, fruit and stock raising. Lies in the fertile Blackland. Summer and winter resort. Sanatorium and bath house, compress and oil mill.
	Noe & Moore, garage.			
	Carroll Hotel, Am. Alford Hotel, Am. City Hotel, Am.			

Pop.	Co.	Ry.	Alt.	Key
20	Huber, Shelby, (near Timpson)		N-6
150	Huckabay, PO, Erath		J-6
10	Hud, PO, Scurry		G-5
10	Hudsonville, Fannin		M-4
	Huff, Archer		J-4
50	Huffins, Cass		O-5
25	Huffman, PO, Harris		N-9
125	Hufsmith, PO, Harris, I&GNry		M-9
750	Hughes Springs, PO, Cass, MK&TRY		400..N-5
10	Hughlett, PO, Armstrong		F-3
10	Hugo, Hays		J-9
75	Hull, PO, Liberty, BSL&Wry		N-9
40	Hulver, PO, Hall		G-3
4000	Humble, PO, Harris, SPRR		109..N-9
				Oil lumber and cattle. Truck gardening. Lumber mill. H. Cathriner, garage. Lone Star Hotel, Am. Arlington Hotel.
100	Hungerford, PO, Wharton, SPRR		109..M-10
	Hunt, PO, Kerr		H-9
100	Hunter, PO, Comal, I&GN, MK&TRYs		628..K-9
400	Huntington, PO, Angelina, SH&G, SP, StLSWrys		335..N-7
3000	HUNTSVILLE, PO, Walker, I&GNry			400..M-8
				County seat of Walker County. Farming, truck and stock raising. Cotton oil mill. Garages: Mallery & Smither, T. C. Oliphant. Keep Hotel. Lindly Hotel, Am.
75	Hurley, PO, Bailey		E-4
30	Hurnville, Clay		J-4
15	Huron, Hill (near Whitney)		K-7
25	Hurst, Coryell		K-7
25	Hurst, Tarrant		K-5
30	Hutcheson, Walker		M-8
300	Hutchins, PO, Dallas, SP, TERys		467..L-6
20	Hutson, PO, Brown		J-7
600	Hutto, PO, Williamson, I&GNry		700..K-8
90	Huxley, Shelby		O-7
40	Hye, PO, Blanco		J-9
150	Hylton, PO, Nolan			2153..G-6
100	Iago, PO, Wharton, SPRR		88..M-10
20	Iatan, PO, Mitchell		F-6
40	Iberis, Taylor		H-6
20	Ida, Grayson		L-4

Pop.	Co.	Ry.	Alt.	Key
75	Idalou, PO, Lubbock, SP&SFry		F-4
	Ideal, PO, Sherman		E-1
15	Ike, Ellis		K-6
75	Illinois Bend, PO, Montague		K-4
	Imogene, Atascosa		J-11
50	Imperial, PO, Pecos		E-8
100	Independence, PO, Washington		375..L-9
20	Index, Van Zandt, (near Edgewood)		M-6
50	India, Ellis		L-6
75	Indian Creek, PO, Brown		H-7
150	Indian Gap, PO, Hamilton		1500..J-7
10	Indio, PO, Zavalla		H-11
400	Industry, PO, Austin		L-9
200	Inez, PO, Victoria, SPRR		71..L-11
75	Ingleside, PO, San Patricio, SA&APry		L-12
100	Ingram, PO, Kerr			1700..H-9
300	Iola, PO, Grimes, SP, T&BVrys		333..M-8
10	Iolanthe, Sterling		F-7
†603	Iowa Park, PO, Wichita, FW&DCry		1038..J-4
125	Ira, PO, Scurry		F-6
500	Iredell, PO, Bosque, MK&TRY		880..K-7
200	Ireland, PO, Coryell, StLSWry		K-7
350	Irene, PO, Hill, I&GNry		L-7
60	Ironosa, San Augustine		O-7
80	Ironton, PO, Cherokee, I&GNry		M-7
400	Irving, PO, Dallas, CRI&G, StLSFrys		L-5
	Iser, PO, Hudspeth		A-7
25	Isla, PO, Sabine		O-7
100	Islitas, PO, Webb, RG&EPry		H-12
	Isom, PO, Hutchinson		F-1
1500	Italy, PO, Ellis, I&GN, MK&T, TERys		576..L-6
				Farming. Gins and cotton compress. Garages: A. Couch, Huey & Douglass. City Hotel.
2000	Itasca, PO, Hill, MK&TRY		704..K-6
				Farming, stock raising and poultry. Cotton oil mill, cotton factory, flour mill, gins. Garages: Itasca, W. H. McCall. Commercial Hotel, Am.
90	Ivan, PO, Stephens		J-5
90	Ivanhoe, PO, Fannin		L-4

CITIES AND TOWNS

Pop.	Co.	Ry.	Alt.	Key
				60 Izoro, PO, Lampasas....J-7
†1480	JACKSBORO, PO,			Jack, CRI&G, GT&WRys1074..J-5
	County seat of Jack County. Cattle, cotton and oil. Elevator and flour mill. W. E. Richards, garage. H. Hensley, hotel.			
25	Jackson, PO,			MontgomeryM-9
30	Jackson, Van Zandt,			(5 mi. sw. of Canton)..M-6
3500	Jacksonville, PO,			Cherokee, I&GN, SILSW,SPRRs ...516..M-6
3500	Farming, fruit and live stock raised. Tomato market of Texas. City Garage & Auto Co. Pearl Hotel, Am.			
20	Jacobia, Hunt (near Greenville).....M-5			
75	James, PO, Upshur,			GC&SF,M&ETRys ...N-5
10	James, Shelby, (near Center).....O-7			
20	Jamestown, PO, Newton..O-8			
20	Jamestown, Smith.....M-6			
	Janes, Lamb.....E-4			
	Japonica, PO, Kerr.....H-9			
40	Jardin, Hunt.....M-5			
350	Jarrell, PO, Williamson,			BWRyK-8
1200	JASPER, PO, Jasper,			GC&SFRyO-8
	County seat of Jasper County. Lumbering and general farming. Lumber mills, stave mill and large turpentine works. Jasper Garage. Bell-Jim Hotel, Am. Swann Hotel, Am.			
600	Jayton, PO, Kent,			WVRy2016..G-5
100	Jean, PO, Young,			GT&WRyJ-5
25	Jeddo, PO, Bastrop.....K-9			
2800	JEFFERSON, PO,			Marion, I&NW, MK&T,T&PRys ..220..N-5
	County seat of Marion County. Farming and stock raising. Fishing. Saw and shingle mills and machine shop. City Garage. Excelsior Hotel, Am. Osborne Hotel, Am. Jeffry, PO, Hutchinson..F-1			
75	Jennings, Lamar, (10 mi. se. of Paris).....M-4			

Pop.	Co.	Ry.	Alt.	Key
	Jericho, PO, Donley...F-2			
200	Jermyn, PO, Jack,			GT&WRyJ-5
	Jessie, Hill.....L-7			
†586	Jewett, PO, Leon,			I&GN,SP, T&BVRys506..L-7
25	Jiba, PO, Kaufman.....L-6			
300	Joaquin, PO, Shelby,			SPRR213..O-6
	Joel, Deaf Smith.....E-3			
300	JOHNSON CITY, PO,			Blanco1200..J-9
	County seat of Blanco Co. Johnstone, Kinney....G-10			
40	Johnsville, PO, Erath....J-6			
50	Johnstown, PO, Red River, P&M,PRR.....M-4			
25	Jolly, PO, Clay.....J-4			
100	Jonah, PO, Williamson..K-8			
300	Jonesboro, PO,			Coryell950..K-7
100	Jones Prairie, PO,			MilamL-8
50	Jonesville, PO, Harrison..O-6			
20	Joplin, Jack.....J-5			
10	Joseph, PO, Waller.....M-9			
400	Josephine, PO, Collin,			SILSWRy588..L-5
500	Joshua, PO, Johnson,			GC&SF, TCTR.....923..K-6
100	Josserand, PO, Trinity,			MK&TRYN-8
800	JOURDANTON, PO,			Atascosa, AB, SAU&GRRsJ-11
	County seat of Atascosa County. Ice plant, apairy and grist mill.			
75	Joy, PO, Clay.....J-4			
10	Joyce, PO, Webb.....H-12			
20	Jozye, PO, Madison.....M-8			
20	Jud, PO, Haskell.....G-5			
15	Judkins, PO, Ector.....E-7			
25	Judson, Gregg (near Longview).....N-6			
20	Juliff, PO, Fort Bend..M-10			
40	Jumbo, Panola.....N-6			
500	JUNCTION, PO,			KimbleH-9
	County seat of Kimble County. Irrigated farming and stock raising.			
90	Juno, PO, Valverde.....F-9			
60	Justiceburg, PO, Garza,			PH&SFRyF-5
450	Justin, PO, Denton,			GC&SFRy644..K-5
	Kaffir, PO, Schleicher...G-8			
	Kaffir, Swisher.....E-7			
75	Kamey, Calhoun, SPRR..L-11			
30	Kanawha, PO, Red River..M-4			
30	Karen, PO, Montgomery..M-9			

Pop.	Co.	Ry.	Alt.	Key
80	Karnack, PO, Harrison,			MK&TRYO-5
800	KARNES CITY, PO,			Karnes, SA&APRY404..K-11
	County seat of Karnes County. Farming and stock raising. Cotton gins and ice factory. Kasota, Armstrong....F-2			
75	Katemcy, PO, Mason....H-8			
200	Katy, PO, Harris,			MK&TRY145..M-9
2500	KAUFMAN, PO,			Kaufman, SP, TMidRRs439..L-6
	County seat of Kaufman County. Cotton district. Farming and stock raising. Oil mill and gins. Garages: G. C. Smith, Kaufman Garage. A. J. Stone, hotel.			
20	Keachi, PO, Leon.....M-7			
	Keenan, PO,			MontgomeryM-9
200	Keene, PO, Johnson,			MK&TRYK-6
25	Keeter, Wise.....K-5			
25	Keisler, Montgomery...M-8			
10	Keith, Grimes.....M-8			
300	Keller, PO, Tarrant,			MK&T,T&PRys ..696..K-5
90	Kellyville, Marion,			(Jefferson 5 mi.)...N-5
40	Kelsey, PO, Upshur....N-5			
400	Kelty, PO, Angelina,			A&NR, SILSWRy.345..N-7
50	Kemah, PO, Galveston..N-10			
900	Kemp, PO, Kaufman,			SPRR372..L-6
	Cotton and grain raised. Cotton gins and flour mill. J. H. McMillan, hotel.			
125	Kempner, PO, Lampasas,			GC&SFRy876..K-8
75	Kendalia, PO, Kendall...J-9			
90	Kendleton, PO, Fort Bend, SPRR102..M-10			
2000	Kenedy, PO, Karnes,			SA&APRys271..K-11
	Primarily raising cattle, cotton and corn. Railroad shops, compress, cotton oil mill. D. G. Hankins, garage. Goff Hotel, Am.			
500	Kennard, PO, Houston,			ETexRRN-7
150	Kennedale, PO, Tarrant,			SPRR603..K-6
200	Kenney, PO, Austin,			GC&SFRy383..L-9
40	Kent, PO, Culberson...C-8			

Pop.	Co.	Ry.	Alt.	Key
40	Kentucky Town, PO,			GraysonL-4
†945	Keres, PO, Navarro,			StLSWRy365..L-6
	Cotton raising. Cotton gins, cotton oil mill and flour mill. Garages: V. Coleman, Webster Bros.			
50	KERMIT, PO, Winkler..D-7			County seat of Winkler Co. Kern, Hidalgo.....K-14
†1843	KERRVILLE, PO, Kerr,			SA&APRY1645..H-9
	County seat of Kerr County. Farming, cattle and goat raising. Bottling works and cotton gin. Garages: P. J. Dominguez, L. Mason & Son. G. Morris, hotel.			
20	Key, Grayson, (near Denison).....L-4			
15	Kiam, PO, Polk.....N-8			
200	Kildare, PO, Cass,			T&PRy285..N-5
800	Kilgore, PO, Gregg,			I&GNRy371..N-6
†1265	Killeen, PO, Bell,			GC&SFRy833..K-8
	Farming. Cotton gins. Garages: Cole & Roat, Curry & Cox. Hudson Hotel, Am.			
100	Kimball, Bosque.....J-6			
60	King, PO, Coryell.....K-7			
300	Kingsbury, PO,			Guadalupe, SPRR.608..K-10
100	Kingsland, PO, Llano,			SPRR848..J-8
	Kingsmere, PO, Borden..F-6			
200	Kingston, PO, Hunt,			MK&TRY631..L-5
3000	KINGSVILLE, PO,			Kleburg, STLB&MRy..K-12
	County seat of Kleburg County. Farming, stock raising, dairying, winter truck gardening. Cotton oil mill and creamery. Garage: Gulf Coast Machin & Supply Co. Casa Ricardo Hotel, Am. King's Inn, Am.			
30	Kinkler, Lavaca, (6 mi. n. of Hallettsville)....L-1			
	Kinney, Kinney.....G-1			
25	Kiomatia, PO, Red River.....M-8			
	Kiowa, PO, Lipscomb...G-6			
20	Kirby, Bexar.....J-1			
2000	Kirbyville, PO, Jasper,			GC&SFRyO-
	Farming, lumbering, stoc			

CITIES AND TOWNS

Pop.	Co.	Ry.	Alt.	Key
				raising and fishing. Large lumber mills.
				Kirbyville Garage.
				May's Hotel, Am.
75				Kirk, Limestone, (8 mi. e. of Mart).....L-7
500				Kirkland, PO, Childress, FtW&DCRy1706..G-3
250				Kirven, PO, Freestone, T&BVRy464..L-7
15				Kittrell, PO, Walker....M-8
125				Kleburg, PO, Dallas, SPRR439..L-6
300				Klondike, PO, Delta, TMidRR478..M-5
15				Knapp, PO, Scurry.....F-6
75				Knickerbocker, PO, Tom GreenG-8
15				Knight, PO, Polk.....N-8
200				Knippa, PO, Uvalde, SPRR985..H-10
30				Knott, PO, Howard....F-6
1200				Knox City, PO, Knox, KCM&ORY1530..G-5
				Farming, cotton and stock raising. Cotton gins, oil mill and elevator.
				Knox City Auto Co., garage.
				Boyd Hotel, Am. Mulendore Hotel, Am.
10				Koerth, LavasaL-16
10				Konohassett, PO, GlasscockF-7
200				Kopperl, PO, Bosque, GC&SFry574..K-6
30				Korville, Harris.....M-9
20				Kosciusko, PO, Wilson.K-10
764				Kosse, PO, Limestone, SPRR500..L-7
400				KOUNTZE, PO, Hardin, GC&SF,SPRRs85..O-8
				County seat of Hardin County. Saw mills.
10				Krausse, Cameron.....K-14
250				Kress, PO, Swisher, PH&SFryF-3
600				Krum, PO, Denton, GC&SFry725..K-5
60				Kurten, PO, Brazos.....L-8
742				Kyle, PO, Hays, I&GNry714..K-9
25				Lacasa, PO, Stephens....J-6
400				Lacoste, PO, Medina, SPRR719..J-10
11293				Ladonia, PO, Fannin, GC&SFry625..M-5
				Farming. Ice plant, cotton gins, cotton oil mill.
200				La Fayette, PO, Upshur.N-5
250				La Feria, PO, Cameron, StLB&MRyK-14
25				Lagarto, PO, Live Oak.K-12
10				La Gloria, PO, Jim
Pop.	Co.	Ry.	Alt.	Key
				Wells
1850				LA GRANGE, PO, Fayette, MK&T, SPRRs272..L-9
				County seat of Fayette County. Cotton, corn and truck farming. Oil mill, cotton compress and wholesale houses.
				Garages: City Garage, Texas Motor Co.
				Lester Hotel, Am. Kainer Hotel.
25				Laguna, PO, Uvalde...G-10
				Lair, PO, Wheeler....G-2
50				Lajitas, PO, Brewster..C-10
125				Lake Creek, PO, Delta.M-4
				Lakeland, PO, Liberty..N-9
100				Lake Victor, PO, Burnet, SPRR...1400..J-8
300				Lakeview, PO, Hall....G-3
25				Lakota, Parker (near Millsap)J-6
15				Lamar, PO, Aransas...L-12
75				Lamarque, PO, Galveston, GH&H,I&GN, MK&TRysN-10
150				Lamasco, PO, Fannin,588..M-4
20				Lambert, Parker.....K-5
1000				LAMESA, PO, Dawson, PH&SFryE-6
				County seat of Dawson County. Gin and mill.
				Mary Estes, hotel.
100				Lamkin, PO, Comanche, StLSWryJ-7
30				Lamburg, Atascosa....J-10
2119				LAMPASAS, PO, Lampasas, GC&SF, SPRRs1018..J-8
				County seat of Lampasas County. Wholesale houses, cotton oil mill, ice plant, cotton gin and flour mill.
				H. B. Allen, garage.
				Frazier Hotel, Am.
1500				Lancaster, PO, Dallas, MK&T,SP,TERys 512..L-6
				Farming. Cotton gins and oil mill.
				B. F. Ellis, garage.
				Head House, Am.
				Landas Park, Comal...J-10
20				Landrum, Cherokee, (near Alto)N-7
20				Lane, Hunt, (near Celeste)L-5
90				Lane City, PO, Wharton, GC&SFryM-10
30				Laneport, Williamson, (near San Gabriel)....K-8
150				Laneville, PO, Rusk....N-6

CITIES AND TOWNS

Pop.	Co.	Ry.	Alt.	Key
10				Lange, GillespieH-9
25				Langtry, PO, Valverde..F-10
75				Lanham, HamiltonK-7
75				Lanier, PO, Cass, JNWryN-5
20				Lannius, FanninM-4
25				La Paloma, PO, CameronK-14
25				Lapara, PO, Live Oak.K-11
1678				La Porte, PO, Harris, SPRR28..N-9
250				La Pryor, PO, Zavalla, SAU&GRRH-11
15749				LAREDO, PO, Webb, I&GN,RG&EP, TMexRRs438..H-13
				County seat of Webb County. The metropolis of the lower Rio Grande region. An important customs port located on the Mexican border. The famous Toga onion grown in this district. Brick works, coal companies, bottling works and flour mills.
				Ross Hotel, Am.
				Lariat, FarmerE-3
40				Larissa, CherokeeM-6
200				Lark, CarsonF-2
200				Larue, PO, Henderson478..M-6
20				LaSalle, LimestoneL-7
25				Lasca, HudspethB-8
100				Lassater, PO, Marion, MK&TRy335..N-5
				Las Vegas, Dimmit....H-11
25				Latch, Upshur, (near Pritchett)N-6
50				Latexo, PO, Houston..M-7
25				Latium, Washington...L-9
250				La Tuna (Anthony, N. M., PO), El Paso, RGE&SFryA-7
10				Lavender, Limestone, (near Groesbeck)L-7
350				Lavernia, PO, Wilson, SPRR476..J-10
150				Lavon, PO, Collin, StLSWry523..L-5
60				La Ward, PO, Jackson, StLB&MRyL-11
90				Lawn, PO, Taylor, GC&SFryH-6
100				Lawrence, PO, Kaufman, T&PRyL-5
70				Lawson, Dallas, (5 mi. se. of Mesquite).....L-5
100				Lawsonville, Rush, (8 mi. se. of Mt. Enterprise)..N-6
90				Lazare, PO, Cottle, QA&PRyG-4
30				Leaday, PO, Coleman...H-7
400				League City, PO, Gal-
Pop.	Co.	Ry.	Alt.	Key
				veston, GH&H,I&GN, MK&TRysN-10
250				LEAKEY, PO, Real...H-10
				County seat of Real County.
250				Leander, PO, Williamson, SPRR972..K-8
50				Leary, PO, Bowie, T&PRyN-4
50				Leabanon, Collin, (3 mi. se of Frisco).....L-5
150				Ledbetter, PO, Fayette, SPRR443..L-9
15				Lee, CarsonF-2
15				Lees, PO, Glasscock...F-7
250				Leesburg, PO, Camp, MK&TRy394..N-5
10				Lees Mill, PO, Newton..O-8
200				Leesville, PO, Gonzales.K-10
25				LEFORS, PO, Gray....F-2
				County seat of Gray County.
200				Leggett, PO, Polk, SPRR269..N-8
100				Leigh, PO, Harrison, MK&TRyO-6
25				Lela, PO, Wheeler....G-2
200				Lelia Lake, PO, Donley, FtW&DCRy2590..F-3
150				Leming, PO, Atascosa, SAU&GRRJ-11
100				Lemonville, PO, Orange, KCSRy.....32..O-9
25				Lenox, Brewster.....O-9
25				Lenz, KarnesK-11
25				Leo, PO, Cooke.....K-5
100				Leona, PO, Leon.....M-8
1990				Leonard, PO, Fannin, MK&TRy704..L-5
				Cotton gins, cotton oil mill and planing mills.
				J. Egbert, hotel.
				Leoncita, BrewsterD-9
50				Leon Jc., PO, Coryell, StLSWryK-7
20				Leon Springs, PO, BexarJ-10
200				Leroy, PO, McLennan, I&GNryL-7
50				Lesley, HallF-3
125				Lessie, WhartonM-10
20				Letot, Dallas, (near Irving)L-5
30				Levi, McLennan.....K-7
125				Levingson, Culberson...C-8
750				Levita, PO, Coryell, StLSWryK-7
				Lewisville, PO, Denton, MK&TRy484..K-5
800				Lexington, PO, Lee, SA&APry456..L-9
				Diversified farming district.
1980				LIBERTY, PO, Liberty, SPRR41..N-9
				County seat of Liberty County. Farming district. To-

CITIES AND TOWNS

Pop.	Co.	Ry.	Alt.	Key
				bacco, Irish and sweet potatoes. Saw mill and ice plant.
				F. C. Campbell, garage.
				D. W. Simmons, hotel.
500	Liberty Hill, PO,			Williamson, SPRR
			1040.	K-8
	Lich, PO, Hutchinson.			F-1
10	Lightner, PO, Concho.			H-8
250	Lillian, PO, Johnson,			I&GNRy
				K-6
	Lima, PO, Bandera.			H-9
10	Limpia, PO, Jeff Davis.			C-8
150	Lincoln, PO, Lee,			SA&APRy
			364.	L-9
800	Lindale, PO, Smith,			I&GNRy
			559.	M-6
900	LINDEN, PO, Cass,			J&NWRy
			379.	N-3
	County seat of Cass County.			Cotton gins, shingle and saw mills.
	Public Garage.			W. B. Harris, hotel.
60	Lindenau, De Witt, (6 mi. nw. of Cuero).			K-10
100	Lindsay, PO, Cooke,			MK&TRY
			796.	K-4
200	Lingleville, PO,			Erath
			1400.	J-6
30	Linn Flat, PO,			Nacogdoches
				N-7
300	Lipan, PO, Hood.		1000.	J-6
200	LIPSCOMB, PO,			Lipscomb
				G-1
	County seat of Lipscomb Co.			
90	Lisbon, Dallas, (6 mi. s. of Dallas).			L-6
25	Lissie, PO, Wharton.			M-10
75	Littig, PO, Travis,			SPRR
				K-9
100	Little Elm, PO, Denton.			L-5
200	Littlefield, PO, Lamb,			PH&SFRy
				E-4
100	Little River, PO, Bell,			MK&TRY
			504.	K-8
100	Liverpool, PO, Brazoria,			StLB&MRy
				N-10
1000	LIVINGSTON, PO,			Polk, MK&T,
				SPRRs
			194.	N-8
	County seat of Polk County.			Cotton gins and ice plant.
	Garages: Livingston Auto Sales Co., G. M. Smith.			
2000	J. H. Holley, hotel.			
	LLANO, PO, Llano,			SPRR
			1029.	J-8
	County seat of Llano County.			Farming and stock raising. Good summer resort.
	Garages: Buie Auto Co.,			

CITIES AND TOWNS

Pop.	Co.	Ry.	Alt.	Key
	Llano Auto Co.			
	Hotel Don Carlos, Am.			
10	Llano Grande, Hidalgo.		K-14	
15	Lobo, PO, Culberson.		B-8	
	Lochridge, PO,			Brazoria
				M-10
100	Locker, PO, San Saba.			J-7
3500	LOCKHART, PO,			Caldwell, MK&T,
				SA&APRys
			518.	K-9
	County seat of Caldwell County.			Farming. Cotton oil mill.
	Garages: J. V. Blackwell & Co., Jones & Ghormley.			
	Carter Hotel, Am. Connelly Hotel, Am. Griesenbeck Hotel, Am.			
900	Lockney, PO, Floyd,			PH&SFRy
				F-4
	Cotton gins and light plant.			
20	Locust, Grayson, (near Pottsboro)			L-4
80	Lodge, Hall			G-3
200	Lodi, PO, Marion,			T&PRy
			247.	N-5
50	Lodwick, Marion			N-5
	Logsdon, PO, Gaines.			D-6
	Logtown, Newton			O-8
150	Lohn, PO, McCulloch.			H-7
100	Lolita, PO, Jackson,			StLB&MRy
				L-10
	Loma Vista, PO,			Zavalla
				H-11
750	Lometa, PO, Lampasas,			GC&SFRy
			1484.	J-8
15	Lomo Alto, PO,			McMullen
				J-12
125	London, PO, Kimble.			H-8
50	Lone Camp, PO,			Palo Pinto
				J-6
30	Lone Cedar, Ellis, (5 mi. e. of Italy)			L-6
15	Lone Elm, Ellis, (near Waxahachie)			L-6
50	Lone Grove, PO, Llano.			J-8
1756	Lone Oak, PO, Hunt,			MK&TRY
			562.	M-5
40	Lonestar, Cherokee.			N-6
200	Long Branch, PO, Panola,			T&HRR
				N-6
	Longfellow, PO, Pecos.			E-9
50	Long Mott, PO, Calhoun			L-11
6000	LONGVIEW, PO,			Gregg, GC&SF,
				I&GN,T&PRys
			330.	N-6
	County seat of Gregg County.			Farming. Box and implement factories, gin mills. City Garage.
	Palace Hotel, Magnolia, Am. Moberly Hotel, Am. Longview Jr, Gregg.			N-6

Pop.	Co.	Ry.	Alt.	Key
150	Longworth, PO, Fisher,			KCM&ORy
			1963.	G-6
15	Lonie, Childress			G-3
	Loop, PO, Gaines.			E-5
60	Lopeno, PO, Zapata.			H-14
1633	Lorraine, PO, Mitchell,			LP&PRy
			2258.	G-6
400	Lorena, PO, McLennan,			MK&TRY
			593.	K-7
300	Lorenzo, PO, Crosby,			SP&SFRy
				F-4
50	Los Ebanos, PO,			Hidalgo
				J-14
20	Los Indios, PO,			Cameron
				K-14
20	Los Saenz, Starr (near Roma)			J-14
11021	Lott, PO, Falls,			SA&APRy
			522.	L-8
	In the "Black Land" district.			Cotton gins and broom factory.
	B. R. Bailey, autos.			
	Lotta, Harrison			O-6
25	Lou, PO, Dawson.			E-5
25	Louetta, PO, Harris.			M-9
300	Louise, PO, Wharton,			SPRR
			90.	L-10
75	Lovelace, Hill, MK&TRY			K-6
600	Lovelady, PO, Houston,			I&GNRy
			300.	M-8
250	Loving, PO, Young,			GT&WRy
				J-5
20	Lowake, PO, Concho.			G-7
10	Loyal Valley, PO,			Mason
				H-8
	Loyola, PO, Martin			E-6
	Lozier, Terrell			E-9
1938	LUBBOCK, PO, Lubbock, PH&SF,			SP&SFRys
			3106.	E-4
	County seat of Lubbock County.			Farming. Cotton gins, creamery and wholesale grocery.
	Lubbock Buick Garage, garage.			
	Jackson Hotel.			
75	Lucas, Collin			L-5
20	Lukenbach, PO,			Gillespie
				J-9
250	Lueders, PO, Jones,			MK&TRY
			1555.	H-6
80	Luella, PO, Grayson,			StLSWRy
				L-4
4000	LUFKIN, PO, Angelina,			A,N,ET,GL&N,SP,
				StLSW,TSERRs
			326.	N-7
	County seat of Angelina County.			Grist mill, ice cream factory, saw mill, veneer factories and bottling works.
	Campbell Hotel, Am. Mur-			

Pop.	Co.	Ry.	Alt.	Key
				phy Hotel, Am.
1750	Luling, PO, Caldwell,			SA&AP,SPRRs
			.407.	K-10
	Farming and stock raising.			Oil mill, compress and cotton gins.
	Garages: Luling Auto Co, Merritt Garage Co. Wilson Hotel, Am. Lumberton, Hardin.			N-9
60	Lund, Travis			K-9
	Lundale, Smith			M-6
20	Lundy, Houston			N-7
10	Lusk, PO, Throckmorton			H-5
10	Luther, PO, Howard.			F-6
15	Lutie, Collingsworth.			G-3
	Luvial, PO, Colorado.			L-10
10	Luxello, PO, Bexar.			J-10
	Luzon, PO, Kent.			G-5
60	Lydia, Red River.			N-4
300	Lyford, PO, Cameron,			StLB&MRy
				K-14
10	Lyman, PO, Motley.			E-4
50	Lynchburg, PO, Harris.			N-9
300	Lynco, PO, Burleson,			GC&SFRy
			346.	L-9
1194	Lyra, PO, Palo Pinto.			J-6
	Strawn Ice and Storage Co. plant.			
300	Lytle, PO, Atascosa,			I&GNRy
			745.	J-10
125	Lytton Springs, PO,			Caldwell
			600.	K-9
900	Mabank, PO, Kaufman,			SPRR
			395.	M-6
	Cotton gins.			
25	Mabelle, PO, Baylor.			H-4
	Mabry, Travis			K-9
	MacBain, Motley			F-4
100	Macdonia, Bexar, ArB,			SPRRs
			631.	J-10
10	Macedonia, PO, Liberty.			N-9
20	Macie, PO, Kinney,			SPRR
				G-10
30	Macon, Franklin (7 mi. s. of Winfield)			M-5
25	Macune, PO, San Aug-			ustine
				O-7
	Madden, Hudspeth			A-8
30	Madero, PO,			Hidalgo
			105.	J-14
1500	MADISONVILLE, PO,			Madison, I&GNRy
				M-8
	County seat of Madison Co.			Farming and stock raising.
	Cottonseed oil mill.			
	Dean's Garage.			
	Brizzolari Hotel, Am. Shapiro Hotel, Am.			
60	Madras, PO, Red River.			N-4
	Magenta, Oldham			E-2
10	Magill, Milam			L-8

CITIES AND TOWNS

Pop.	Co.	Ry.	Alt.	Key
30	Magnet, PO,	Wharton.	M-10	
125	Magnolia, PO, Mont-	gomery, I&GNRyM-9	
25	Magnolia Beach, PO,	CalhounL-11	
	Magnolia Peak, Harris.N-9		
25	Magnolia Springs, PO,	JasperO-8	
25	Mahl, PO, Nacogdoches.	N-7		
15	Mahomet, BurnetK-8		
100	Mahon, PanolaN-6		
400	Malakoff, PO, Hen-	derson, StLSWRy	..377..M-6	
	Malden, ArmstrongF-2		
75	Mallard, MontagueK-4		
400	Malone, PO, Hill,	I&GN, T&BVRys	..482..L-7	
25	Maloney, Ellis (near	Forreston)L-6	
100	Malta, PO, Bowie,	T&PRy410..N-4	
	Malvern, PO, LeonM-7		
25	Mambrino, HoodK-6		
100	Manchaca, PO, Travis,	I&GNRy697..K-9	
90	Manchester, PO, Red	RiverM-4	
15	Manda, Travis (near	Manor)K-9	
100	Mangum, PO, Eastland,	MK&TRYJ-6	
25	Manheim, PO, LeeL-9		
25	Mankins, PO, ArcherJ-4		
250	Manning, PO, Angelina,	SH&GRyN-7	
900	Manor, PO, Travis,	SPRR525..K-9	
	Farming, cotton and corn	raising. Cotton gins and	cotton oil mill.	
†627	Mansfield, PO, Tar-	rant, SPRR580..K-6	
	Manton, AngelinaN-7		
100	Manvel, PO, Brazoria,	GC&SFRy56..M-10	
600	Marathon, PO, Brew-	ster, SPRR4034..D-9	
†1061	Marble Falls, PO,	Burnet, SPRR764..J-8	
	Farming and stock raising.	Granite and sandstone quar-	ries. Good fishing and camp-	ing.
	Garages: City, Ford.	Bredt Hotel, Roper Hotel,	Am.	
1200	MARFA, PO, Presidio,	SPRR4692..C-9	
	County seat of Presidio	County. Fine grazing sec-	tion. Healthful climate and	abundance of game.
	Shannon Stage & Auto Co.,	garage.		
Pop.	Co.	Ry.	Alt.	Key
	St. George Hotel, Am.			
150	Margaret, PO, Foard,	KCM&ORY1370..H-4	
	Marianna, PO, Victoria.	L-11		
20	Marie, PO, RannelsG-7		
125	Marietta, PO, Cass.	356..N-5		
500	Marion, PO, Guadalupe,	SPRR644..J-10	
300	Markham, PO, Mata-	gorda, SPRR57..M-10	
30	Markley, PO, YoungJ-5		
5000	MARLIN, PO, Falls,	I&GN, SPRRs982..L-8	
	County seat of Falls County.	Farming and stock raising.	Health resort, with hot wells	good for rheumatism,
	R. Eddins, garage.	Arlington Hotel, Am. Ma-	jestic Hotel, Am.	
300	Marquez, PO, Leon,	I&GNRy420..L-7	
30	Mars, VanZandtM-6		
13712	MARSHALL, PO,	Harrison, M&ET,	T&PRys375..N-6
	County seat of Harrison	County. Farming, lumber,	fruit and truck gardening.	Cotton gins, wholesale
	houses, lumber mills, brick	works, foundry and flour	mill.	
	Marshall Motor Co., garage.	Hotel Marshall, Am.		
25	Marston, Polk (see New	Willard)N-8	
3500	Mart, PO, McLennan,	I&GNRyL-7	
	Farming and cotton raising.	Lies in the black land. Rail-	road division point. Cotton	gins, oil mill and compress.
	J. D. Petty, garage.	Abrams Hotel, Am.		
400	Martindale, PO,	Caldwell527..K-9	
20	Martinez, Bexar (5 mi. e.	of San Antonio)J-10	
100	Martins Mills, PO, Van	ZandtM-6	
75	Martinsville, PO, Nacog-	dochesN-7	
100	Maryneal, PO, Nolan,	KCM&ORY2564..G-6	
100	Marysville, PO,	Cooke875..K-4	
900	MASON, PO,	Mason1550..H-8	
	County seat of Mason Coun-	ty. Cement block works,	ice plant and bottling works.	McCallum & Houver, autos.
20	Massey, Hill (near			

CITIES AND TOWNS

Pop.	Co.	Ry.	Alt.	Key
	Abbott)			K-7
20	Masters, Throckmorton.	H-5		
700	MATADOR, PO, Motley,	MCoRyG-4	
	County seat of Motley Coun-	ty. Cotton gins.		
	Matador Jc, MotleyG-4		
500	Matagorda, PO, Mata-	gorda, GC&SFRy	..9..M-11	
	Material Yard, El PasoA-7		
600	Mathis, PO, San	Patricio, SA&AP,	SAU&GRRs161..K-12
100	Matinburg, PO, CampK-6		
	Matlock, DallamE-1		
75	Matthews, Colorado,	GC&SFRy (Bonus 5 mi.	s.)L-10
10	Mattox, NewtonO-8		
300	Maud, PO, Bowie,	StLSWRy284..N-5	
20	Maudlowe, PO, Refugio.	L-11		
10	Mauriceville, PO, Orange.	O-9		
15	Maurin, GonzalesK-10		
90	Maverick, PO, RannelsG-7		
25	Maxdale, PO, BellK-8		
50	Maxey, PO, LamarM-4		
	Maxon, BrewsterD-9		
300	Maxwell, PO, Caldwell,	MK&TRY605..K-9	
	Maxwelton, PO, San Saba	J-8		
300	May, PO, Brown,	StLSFRy1700..H-7	
200	Maydelle, PO, Cherokee,	TexSRRM-7	
25	Mayer, PO, SchleicherG-8		
10	Mayflower, PO, Newton.	O-7		
100	Maynard, PO, San	JacintoM-8	
15	Maytown, Nacogdoches.	N-7		
500	Maypearl, PO, Ellis,	I&GNRyL-6	
125	Maysfield, PO, MilamL-8		
10	Mazatlan, DuvalJ-13		
15	McAdams, WalkerM-8		
10	McAdoo, PO, DickensF-4		
1000	McAllen, PO, Hidalgo,	StLB&MRy125..J-14	
	Creamery, nursery and bot-	tling works.		
	Garages: Anglin & Dixon,	G. C. Ehlinger,	L. Gerits, hotel.	
	McBeth, BrazoriaM-10		
500	McCaulley, PO, Fisher,	KCM&ORY1882..G-6	
50	McClanahan, FallsL-7		
30	McCollum, Montague,	(Bonita 4 mi.)J-4	
30	McConnell, HaskellH-5		
10	McCoy, PO, AtascosaJ-11		
	McCoy, Kaufman (near	Wills Pt.)M-6	
400	McDade, PO, Bastrop,			
Pop.	Co.	Ry.	Alt.	Key
	SPRR568..K-9		
10	McGirk, PO, HamiltonJ-7		
2500	McGregor, PO, Mc-	Lennan, GC&SF,	StLSWRy713..K-7
	Farming. Corn, wheat, oats	and cotton raised. Oil mill,	cotton gins and flour mills.	Garages: City Garage, Rob-
	ertson Auto Co.	White Hotel, Am.	McKees, ValverdeF-10
20	McKenzie Bend, Houston,	(near Midway)M-8	
†4714	McKINNEY, PO, Collin	MK&T, SP, TERys	592..L-5	
	County seat of Collin Coun-	ty. Farming, cotton and	stock raising. Cotton and	flour mills. Grain and poul-
	try shipped.	C. J. Smith, garage.	Commercial Hotel, Am.	
30	McKinney Springs, PO,	BrewsterD-10	
750	McLean, PO, Gray,	CRi&GRy2812..G-2	
	Erwin Drug Co., druggists.			
75	McMahan, PO, Cald-	well460..K-9	
150	McNeil, PO, Travis,	I&GN, SPRRs837..K-9	
100	McQueeney, PO,	Guadalupe, SPRRJ-10	
15	Meadow, PO, TerryE-5		
20	Mecca, MadisonM-8		
200	Medicine Mound, PO,	Hardeman,	KCM&ORY1489..H-4
100	Medill, PO, LamarM-4		
200	Medina, PO, BanderaH-9		
10	Medina Lake, PO,	MedinaJ-10	
500	Megargel, PO, Archer,	GT&WRyJ-5	
250	Melissa, PO, Collin,	SP, TERys680..L-5	
80	Melon, PO, Frio,	I&GNRyH-11	
300	Melrose, PO, Nacog-	dochesN-7	
300	Melvin, PO, McCulloch,	GC&SFRy1850..H-7	
2500	MEMPHIS, PO, Hall,	FtW&DCRy2058..G-3	
	County seat of Hall County.	Farming and stock raising.	Oil mill, cotton gins and	compress.
	Garages: Ford, Highway,	Tourist.		
	Cobb Hotel, Am.			
900	MENARD, PO, Menard,	FtW&RGry1960..H-8	

CITIES AND TOWNS

Pop.	Co.	Ry.	Alt.	Key
				County seat of Menard County. Cotton gin.
				W. P. Bevan, garage.
15	Mendota, PO, Hemphill.			.G-2
90	Mendoza, Caldwell.			.600. K-9
25	Menlow, Hill		L-7
25	Mentz, Colorado		L-9
1500	Mercedes, PO, Hidalgo, StLB&MRy		K-14
				Irrigated winter truck farming. Oranges and grape fruit raised.
				Garages: Auto Repair Co., A. G. Crawford.
				Mercedes Hotel, Am. American Hotel, Am.
400	Mercury, PO, McCulloch, FtW&RGRy			1426. H-7
				Mercy, PO, San Jacinto (near Fostoria).....N-8
60	Mereta, PO, Tom Green.			G-7
†718	MERIDIAN, PO, Bosque, GC&SFRy		791. K-7
				County seat of Bosque County. Cotton gin. Meridian Mill Co.
300	Merit, PO, Hunt, GC&SFRy		656. L-5
2500	Merkel, PO, Taylor, T&PRy		1867. G-6
				Farming, cotton and stock raising. Cotton gins and oil mill.
				Merkel, garage.
				Commercial Hotel, Collins House.
15	Merle, PO, Burleson.			.256. L-9
25	Merrimac, PO, Wood.		M-5
400	Mertens, PO, Hill, I&GN,StLSWRy			533. L-7
500	Merzom, PO, Irion, KCM&ORY		2185. F-8
50	Mesa, Grimes, SPRR.		M-8
†687	Mesquite, PO, Dallas, T&PRy		485. L-9
				Metz, Ector.....E-7
4000	Mexia, PO, Limestone, SP,T&BVRy		537. L-7
				Farming and cotton raising. Compress, oil mill and pot- tery works.
				Mexia Machine Shop & Gar- age Co., garage.
				Commercial Hotel, Am.
150	Meyersville, PO, De- Witt		K-11
800	MIAMI, PO, Roberts, PH&SFRy		2744. G-2
				County seat of Roberts County. Grist mill, elevator and cotton gin.
				Locke Bros., autos.
				T. L. Graham, hotel.
				Michies, PO, Dawson.... F-6

Pop.	Co.	Ry.	Alt.	Key
25	Mickey, PO, Floyd.		F-4
50	Middleton, PO, Leon.		M-8
15	Middle Water, PO, Hart- ley		D-4
100	Midfields, PO, Mata- gorda, SPRR		51. M-10
2500	MIDLAND, PO, Midland, M&NW, TPRys		2763. E-7
				County seat of Midland County. Farming, cotton and cattle raising. Midland College.
				Garages: Midland Auto Co., Price Auto Co., Spaulding Bros.
				Llano Hotel. Yeakel Hotel, Am.
†868	Midlothian, PO, Ellis, GC&SF, SPRRs		749. L-6
				Grist mill, cotton gins, oil mill and tire patch factories.
300	Midway, PO, Madison.			M-8
60	Midyett, PO, Panola.		O-6
				Mifflin, Willacy.....K-13
90	Miguel, PO, Frio.		J-11
150	Mikesha, PO, Live Oak, SAU&GRR		J-11
75	Milam, PO, Sabine.		O-7
500	Milano, PO, Milam, GC&SF,I&GNRy		L-8
75	Milburn, PO, McCulloch.			H-7
75	Mildred, Navarro (6 mi. e. of Corsicana)		L-6
1500	Miles, PO, Runnels, GC&SFRy		1800. G-7
				Farming and stock raising district. Cotton, pecans and fruit raised. Summer and winter resort. Fishing.
				Ford and Miles Garages.
				Childress Hotel.
†766	Milford, PO, Ellis, MK&T,TERy		601. L-6
				Mill, Lamb.....E-4
20	Mill Creek, Washington (near Brenham)		L-9
100	Miller Grove, PO, Hop- kins		M-5
150	Millersview, PO, Concho.			H-7
250	Millett, PO, Lasalle, I&GNRy		498. H-11
25	Millheim, Austin		L-9
300	Millican, PO, Brazos, SPRR		298. M-8
500	Millsap, PO, Parker, T&PRy		815. J-6
80	Milton, Lamar (5 mi. w. of Deport)		M-4
150	Milvid, PO, Liberty, GC&SFRy		N-8
125	Minden, PO, Rusk		N-6
2500	Mineola, PO, Wood,			

Pop.	Co.	Ry.	Alt.	Key
				I&GN,MK&T, T&PRys
			404. M-6
				Farming and stock raising. Box factory, cotton and peanut oil mills.
				Minera Motor Co., garage. Bailey Hotel.
				Minera, Webb.....H-12
150	Mineral, PO, Bee.		K-11
6000	Mineral Wells, PO, Palo Pinto, GT&W, WMW&NRy		850. J-5
				A summer and winter resort noted for its mineral waters. Farming and ranching.
				Goad & Simms, garage.
				Fairfield Inn, Am. Crazy Well Hotel. Hotel Dam- ron. Oxford Hotel, Am.
60	Minerva, PO, Milam, SA&APRy		L-8
800	Mingus, PO, Palo Pinto, T&PRy		946. J-6
90	Miram, PO, Lamar.		M-4
				Miriam, Liberty.....N-9
2500	Mission, PO, Hidalgo, SB&RGV, StLB&MRy		149. J-14
				Cotton gin, corn mill, bot- tling works and wholesale grocery
				J. M. Shaver, autos.
				Mrs. Reilly, hotel.
25	Mission Valley, PO, Vic- toria		L-11
40	Missouri City, PO, Fort Bend		M-10
10	Mitchell, Swisher		F-3
10	Mixon, Cherokee (near Troup)		N-6
300	Mobeettie, PO, Wheeler.			G-2
25	Mobile, PO, Tyler.		N-8
				Mofeta, Terrell.....E-9
125	Moffat, PO, Bell.		700. K-6
10	Moglia, Webb		J-12
100	Moline, PO, Lampasas.			J.
100	Monahans, PO, Ward, Tonaville		2610. D-7
30	Monaville, Waller		M-9
75	Monkstown, PO, Fannin.			M-4
				Monroe, Lubbock.....E-4
10	Mont, Lavaca (near Hal- lettsville)		L-10
†284	MONTAGUE, PO, Mon- tagne		1076. K-4
				County seat of Montague County.
125	Montalba, PO, Anderson.			M-7
100	Mont Belvieu, Po, Cham- bers		N-9
				Monte Cristo, PO, Hidalgo.....J-14
50	Montell, PO, Uvalde.			G-10
10	Monteola, PO, Bee.		K-11

Pop.	Co.	Ry.	Alt.	Key
				Monterey, Angelina....N-7
20	Montfort, Navarro (near Roane)		L-6
400	Montgomery, PO, Mont- gomery, GC&SFRy			286. M-9
75	Monthalia, PO, Gon- zales		K-10
40	Monticello, Titus (8 mi. s.e. of Winfield)		M-5
				Montoye, El Paso.....A-7
30	Montopolis, Travis (Austin 4 mi.)		K-9
				Monument, Irion.....F-8
†983	Moody, PO, McLennan, GC&SFRy		783. K-7
				Cotton gin and ice plant. Melton & Croom, garage.
				Moonshine Hill (Humble Br. PO), Harris.....N-9
300	Moore, PO, Frio, I&GNRy		650. J-10
90	Mooreville, Falls		K-7
30	Morales, PO, Jackson.			L-10
500	Moran, PO, Shackelford, MK&TRy		1350. H-6
30	Moravia, Lavaca (10 mi. e. of Moulton)		L-9
†831	Morgan, PO, Bosque, GC&SF, MK&TRy		721. K-7
150	Morgan Mill, PO, Erath		1050. J-6
				Morita, Howard.....F-6
10	Moro, PO, Taylor.		G-6
90	Morrill, PO, Cherokee, StLSWRy		329. N-7
				Morris, PO, Howard.....F-6
50	Morris Ranch, PO, Gil- lespie		H-9
225	Moscow, PO, Polk, MC&SA,SPRRs		310. N-8
75	Mosheim, PO, Bosque.			K-7
25	Moss Bluff, PO, Liberty.			N-9
10	Mossville, PO, Cooke.			K-4
25	Mostyn, PO, Mont- gomery		M-9
10	Mott, PO, Angelina.			O-7
900	Moulton, PO, Lavaca, SA&APRy		384. L-9
				Cotton gins and oil mill.
90	Mound, PO, Coryell, StLSWRy		K-7
15	Mountain Home, PO, Kerr		H-9
60	Mountain Peak, Ellis.			L-6
25	Mountain Spring, Cooke (8 mi. n.w. of Pilot Pt.)		K-5
				Mount Alamo, Kendall...J-9
				Mount Blanco, PO, Crosby.....F-4
†575	Mount Calm, PO, Hill, StLSWRy		601. L-7
600	Mount Enterprise, PO,			

CITIES AND TOWNS

Pop.	Co.	Ry.	Alt.	Key
	Rusk, CNRY			N-8
	Mount Houston, PO,			Harris, SPRR
4000	MOUNT PLEASANT,			PO, Titus, P&MtP,
	StLSWRy	397.	N-5	
	County seat of Titus County.			Farming, fruit and stock raising. Summer resort and fishing. Oil mills, gins, marble works and nurseries.
	Garages: Ford & Johnson,			A. H. O'Tyson.
125	Mount Selman, PO, Cherokee,			StLSWRy
	Main Hotel, Am.	692.	M-6	
	Mount Sharp, PO, Hays.			J-9
100	Mount Sylvan, PO,			Smith
	StLSWRy	476.	M-5	
1500	MOUNT VERNON, PO,			Franklin,
	StLSWRy	476.	M-5	
	County seat of Franklin Co.			Farming and stock raising. City Garage.
	Palmer Hotel, Am.			Mud, PO, Travis
	Mud, PO, Travis			K-9
400	Muenster, PO,			Cooke, MK&TRY
	Mulberry, PO, Red River	972.	K-4	
10	Mulberry, Fannin			N-4
10	Mulberry, Fannin			L-4
125	Muldoon, PO, Fayette,			SA&APRY
	Muleshoe, PO, Bailey,	358.	L-9	
125	Mulford, Ellis			PH&SFRy
	Mullin, PO, Mills,			GC&SFRy
	Mulock, PO, Hansford	1430.	J-7	
150	Mumford, PO, Robert-			son, I&GN,SPRys
	Muncy, Floyd	257.	L-8	
†956	Munday, PO, Knox,			WVRy
	Cotton gins, oil mill, elevator and mill. Wilson & Neff, garage.	1482.	H-5	
	Munday Cliff, Knox			H-4
25	Munger, PO, Limestone			L-7
25	Munson, Kaufman			L-5
10	Munz, Cass			N-5
400	Murchison, PO, Hender-			son, StLSWRy
	Murdo, Oldham	453.	M-6	
125	Murphy, PO, Collin,			StLSWRy
	Murray, PO, Young	576.	L-5	
25	Murvaul, PO, Panola			J-5
10	Mustang, Denton			N-6
25	Myers, Burleson			L-5
50	Mykawa, PO, Harris			M-8
300	Myra, PO, Cooke,			MK&TRY
	Myrtle Sgs, VanZandt	916.	K-4	
	Myrtle Sgs, VanZandt			M-6

Pop.	Co.	Ry.	Alt.	Key
15	Nabors, PO, Haskell			H-5
4500	NACOGDOCHES, PO,			Nacogdoches,
	N&S&E,SPRRs	283.	N-7	
	County seat of Nacogdoches County.			Farming, cotton and stock raising, gins, oil mill, compress and saw mills. Nacogdoches Garage.
	Banita Hotel, Am.			Redland Hotel, Am.
	Nacona, Montague			K-4
100	Nada, PO, Colorado			L-10
†1178	Naples, PO, Morris,			StLSWRy
	Narcisso, Cottle	399.	N-5	
	City Garage.			Floyd Hotel, Am.
	Nash, PO, Bowie,			T&PRy
	Nash, Ellis (near For-			reston)
	Natalie, PO, Medina,			I&GNRy
	Nathan, PO, Trinity			N-8
125	Navarro, PO, Navarro,			T&BVRy
	Navasota, PO, Grimes,	420.	L-7	
5000	Navasota, PO, Grimes,			GC&S&I&GN,
	SPRRs	218.	M-9	
	Farming, fruit and stock raising, timber. Cotton, cotton oil and barrel mills. Garages: Ford Service Co., Grimes Motor Co., Hotel Camp, Am.			
15	Navidad, PO, Jackson			L-16
	Naylor, PO, Donley			G-3
25	Nazareth, PO, Castro			E-3
15	Neal, Madison			M-8
90	Necessity, Stephens			J-6
10	Nechanitz, PO, Fayette			L-9
300	Neches, PO, Anderson,			I&GNRy
	Nederland, PO, Jeffer-	411.	M-7	
100	Nederland, PO, Jeffer-			son, KCSRy
	Nedra, Wharton (near Bonus)	25.	O-9	
15	Nedra, Wharton (near Bonus)			L-10
200	Needville, PO, Fort			Bend)
	Neely, PO, San Augus-			tine
	Negley, PO, Red River			O-7
40	Neinda, Jones			M-4
40	Nelleva Junction, Brazos			G-6
80	Nelsonville, Austin (8 mi. w. of Belleville)			M-8
25	Nelta, Hopkins (6 mi. n.e. of Dike)			L-9
25	Nemo, PO, Somervell			M-5
50	Neoli, Hunt (4 mi. s. of			K-6

Pop.	Co.	Ry.	Alt.	Key
	Greenville)			L-5
25	Neri, Hood			K-6
20	Nesbitt, Robertson (near Franklin)			L-8
10	Nettville, PO, (Dull Sta) Lasalle			J-11
	Nettie, PO, Polk			N-8
200	Neuville, PO, Shelby,			GC&SFRy
	New Baden, PO, Collin,			StLSWRy
5150	New Baden, PO, Collin,	615.	L-5	
250	Newark, PO, Wise,			CRI&GRy
	New Berlin, Guadalupe	696.	K-5	
100	New Berlin, Guadalupe			L-8
100	New Boston, PO, Bowie,			T&PRy
1000	New Boston, PO, Bowie,	367.	N-4	
	Grist mills, oil mills and saw mills.			
†3165	NEW BRAUNFELS, PO,			Comal, I&GN,
	County seat of Comal County.	637.	J-10	
	Farming and stock raising. Cotton, corn and sorghum raised. Flour mills, grain elevators and lime kilns.			
	Garages: G. Baetge, Gerlich Auto Co., Zipp Auto Co.			
	Plaza Hotel. Comal Hotel.			
100	Newby, PO, Leon,			I&GN,T&BVRys
	New Caney, PO, Mont-	453.	M-7	
100	New Caney, PO, Mont-			gomery, SPRR
	Newcastle, PO, Young,	98.	N-9	
500	Newcastle, PO, Young,			MK&TRY
	Coal mining. Cotton gin, brick works and elevator.			
50	New Fountain, Medina			H-10
20	New Harp, Montague			K-5
50	New Hope, Dallas (5 mi. n. of Mesquite)			L-5
200	Newlin, PO, Hall,			PtW&DCRy
	Newport, PO, Clay	1801.	G-3	
200	Newport, PO, Clay			J-5
150	New Salem, PO, Rusk			N-6
250	Newsome, PO, Camp,			MK&TRY
	Newton, PO, Newton,	453.	N-5	
750	NEWTON, PO, Newton,			O&NWRy
	County seat of Newton County.			Lumber mill.
	Snell Hotel, Am.			
400	New Uim, PO, Austin,			MK&TRY
	New Waverly, PO, Walker,	392.	L-9	
400	New Waverly, PO, Walker,			I&GNRy
	New Willard, PO, Polk,			SPRR
300	New Willard, PO, Polk,			N-8
10	Neyland, PO, Hunt			M-5
20	Neylandville, PO, Hunt			M-5

CITIES AND TOWNS

Pop.	Co.	Ry.	Alt.	Key
50	Niederwald, Caldwell (8 mi. e. of Kyle)			K-9
15	Nigton, PO, Trinity			N-1
20	Nile, Milan			K-8
75	Nimrod, PO, Eastland			H-6
9	Nine, PO, McCulloch			H-8
25	Ninevah, PO, Leon			M-7
1000	Nixon, PO, Gonzales,			SPRR
	Farming. Cotton gins, ice plant and bottling works.	395.	K-1	
	McKean Bros., garage.			
	Talley Hotel, Am.			
50	Nobility, Fannin (4 mi. s.w. of Trenton)			L-5
25	Noble, Lamar (near Petty)			M-4
1800	Nocona, PO, Montague,			MK&TRY
	Farming and stock raising. Boot factories, flour and oil mill.	930.	K-4	
	Garages: City, Quick Service.			
	Hotel Nocona, Am. Virginia Hotel, Am.			
25	Nogalus, PO, Trinity			N-7
50	Nolan, PO, Nolan			G-6
125	Nolanville, PO, Bell,			GC&SFRy
	Noleda, Duval	695.	K-8	
125	Nome, PO, Jefferson,			SPRR
	Nona, PO, Hardin	54.	N-9	
40	Noodle, PO, Jones			O-9
40	Noonan, Medina			G-6
75	Noonday, Smith (5 mi. n.w. of Flint)			J-10
50	Nopal, PO, Dewitt			M-6
50	Nopal, Presidio			K-10
50	Nora, Maverick			C-9
550	Nordheim, PO, Dewitt,			G-11
	SA&APRY			
800	Normangee, PO, Leon,			K-13
	SP,T&BVRys	375.	M-8	
100	Normanna, PO, Bee,			SA&APRY
	Norse, PO, Bosque	273.	K-11	
50	Northfield, PO, Motley			K-7
50	Northfork, PO, Gray			G-4
15	North Houston, PO, Harris			G-2
400	North Pleasanton, PO,			M-9
	Atascosa, SAU&GR			J-11
60	North Roby, PO, Fisher			G-6
400	Northrup, PO, Lee			L-9
400	North Zulch, PO, Madison, SP,			T&BVRys
	Norton, PO, Runnels	356.	M-8	
100	Norton, PO, Runnels			G-7
25	Norwood, McLennan (Waco 5 mi.)			L-7
25	Nottawa, PO, Whar-			

CITIES AND TOWNS

Pop.	Co.	Ry.	Alt.	Key
	ton			M-10
175	Novice, PO, Coleman,			
	GC&SFry	1900.		H-7
20	Noxville, PO, Kimble			H-9
20	Nubia, Taylor			G-6
50	Nuecestown, PO,			
	Nueces			K-12
100	Nugent, PO,			
	Jones	1600.		H-6
	Nulo, Hudspeth			A-8
200	Nursery, PO, Victoria,			
	SPRR	132.		L-16
25	Oakalla, PO, Burnet			K-8
	Oak Cliff, PO Sta,			
	Dallas, NTTrRy	450.		L-6
15	Oakdale, Liberty			N-9
30	Oak Forest, PO, Gon-			
	zales			K-10
25	Oak Grove, PO, Bowie			N-4
10	Oak Grove, Tarrant			K-5
20	Oak Grove, Wood			M-5
25	Oak Hill, Travis			K-9
150	Oakhurst, PO, San			
	Jacinto, TVSR			M-8
200	Oakland, PO, Colorado			L-10
300	OAKVILLE, PO, Live			
	Oak			J-11
	County seat of Live Oak			County.
†906	Oakwood, PO, Leon,			
	I&GNRy	290.		M-7
	Cotton gins.			
10	Oblate, Hidalgo			J-14
250	O'Brien, PO, Haskell,			
	KCM&ORy	1573.		H-5
25	Ocece, McLennan (5 mi. e.			
	of Crawford)			K-7
500	OCHILTREE, PO, Ochil-			
	tree			F-1
	County seat of Ochiltree			County. Flour mill.
20	Ocker, Bell (11 mi. e. of			
	Temple)			K-8
25	O'Daniel, Guadalupe			K-10
20	Odds, Limestone (near			
	Thornton)			L-7
400	Odell, PO, Wilbarger,			
	KCM&ORy	1340.		H-3
300	Odem, PO, San Patricio,			
	SAU&G, StLB&MRys.			K-12
750	ODESSA, PO, Ector,			
	T&PRy	2887.		E-7
	County seat of Ector County.			
100	O'Donnell, PO, Lynn,			
	PH&SFry			E-5
250	Oenaville, PO, Bell	500.		K-8
40	O'Farrell, Cass (10 mi.			
	w. of Atlanta)			N-5
50	Ogburn, PO, Wood,			
	M&ETry			M-5
10	Ogle, PO, Lampasas			J-8
350	Oglesby, PO, Coryell,			
	StLSWRy	846.		K-7

Pop.	Co.	Ry.	Alt.	Key
20	Ohio, PO, Hamilton			J-7
15	Oilla, PO, Orange			O-9
25	Ojuelos, PO, Webb			J-13
175	Oklaunnon, PO,			
	Wilbarger,			
	FtW&DCRy	1227.		H-4
30	Okra, PO, Eastland			K-6
25	Ola, Kaufman			L-6
100	Oldenburg, PO, Fayette			L-9
100	Oletha, PO, Limestone			L-7
25	Olin, Hamilton			J-7
	Olive, PO, Hardin,			
	SPRR	105.		O-8
25	Olivia, PO, Calhoun			L-11
	Ollie, PO, Polk			N-8
50	Olmito, PO, Cameron,			
	StLB&MRy			K-14
1500	Olmos, Maverick			G-11
	Olney, PO, Young, GT&W,			
	MK&TRys			J-5
	Farming and stock raising.			
	Coal and oil wells in the vi-			cinity.
	Marcell Auto Co., garage.			
	Yates Hotel, Am. Central			Hotel, Am.
75	OLTON, PO, Lamb			E-4
	County seat of Lamb Coun-			ty.
750	Omaha, PO, Morris,			
	StLSWRy	399.		N-5
25	Omega, Gregg (near			
	Ashland)			N-5
75	Omen, Smith			N-6
150	Onalaska, Polk,			
	MK&TRy			N-8
20	Ontario, Oldham			E-2
	Opal, Wise			K-5
	Opekika, PO, Henderson			M-6
100	Oplin, PO, Callahan			H-6
25	O'Quinn, Fayette			L-9
90	Oran, PO, Palo Pinto,			
	WMW&NWRy			J-5
†5527	ORANGE, PO, Orange,			
	O&NW, SPRRs	10.		O-9
	County seat of Orange Coun-			ty.
	Summer and winter resort.			
	Fine pine forests. Rice			growing and lumbering. Cot-
	ton gin, paper mills, lumber			mills and bottling works.
	Orange Hotel.			
200	Orange Grove, PO, Jim			
	Wells, SA&APry			K-12
10	Orange Hill, PO, Austin			M-9
100	Orchard, PO, Fort Bend,			
	GC&SFry	129.		M-10
300	Ore City, PO, Upshur,			
	GC&SFry			N-5
15	Oriana, PO, Stonewall			G-5
10	Oriant, PO, Tom Green			G-7
15	Orla, PO, Reeves			C-7
25	Orlena, Cooke			L-4

CITIES AND TOWNS

Pop.	Co.	Ry.	Alt.	Key
75	Orphans Home, PO, Dal-			
	las (7 mi. e. of Dallas)			L-5
	Orrs, Marion			N-5
75	Orth, PO, Young,			
	MK&TRy			J-5
	Orville, Webb			H-12
125	Osage, PO, Coryell	850.		K-7
300	Osceola, PO, Hill,			
	T&BVRy	716.		K-6
	Osman, Valverde			F-10
	Otey, PO, Brazoria			M-10
100	Ottine, PO, Gonzales,			
	SA&APry	342.		K-10
200	Otto, PO, Falls,			
	I&GNRy			L-7
400	Ovalo, PO, Taylor,			
	A&SRy			G-6
750	Overton, PO, Rusk,			
	I&GNRy	507.		N-6
100	Ovilla, Ellis			K-6
	Owego, Pecos			E-8
25	Owens, PO, Brown			H-7
	Owenville, PO, Sutton			G-8
10	Oxford, PO, Llano			J-8
10	Oxien, Runnels			H-7
20	Ozark, Lamar (near			
	Paris)			M-4
425	OZONA, PO, Crockett			F-8
	County seat of Crockett			County.
15	Padgitt, PO, Young			H-5
2000	PADUCAH, PO, Cottle,			
	QA&PRy			G-4
	County seat of Cottle County.			
	Farming and stock raising.			
	Garages: Citizens, General.			
	Paducah Hotel, Am. Royal			Hotel, Am.
300	Paige, PO, Bastrop,			
	SPRR	549.		L-9
500	PAINT ROCK, PO,			
	Concho,			
	GC&SFry	1600.		G-7
	County seat of Concho Co.			
	Paisano, Presidio			C-9
1450	Palacios, PO, Mata-			
	gorda, SPRR	17.		M-11
	Farming, fruit and stock rais-			ing, fisheries. Summer and
	winter resort.			
	City Garage & Auto Co.			
	Hotel Palacios, Am. Lone			Star Hotel, Am.
30	Palava, Fisher			G-6
11854	PALESTINE, PO,			
	Anderson, I&GN,			
	TexSRs	510.		M-7
	County seat of Anderson			County. Farming, stock
	raising, lumbering and salt.			
	Salt works, foundry, planing			mills, oil mill, cotton com-
	press, wholesale houses and			

Pop.	Co.	Ry.	Alt.	Key
	railway shops.			
	Garages: City, O. B. Rogers.			
	Redlands Hotel (fire proof),			
	Am. Palestine Hotel.			
	Palm, PO, Dimmit			H-11
†605	Palmer, PO, Ellis,			
	SP, TERYs	468.		L-6
	Palmerston, Farmer			D-3
10	Palmetto, San Jacinto			
	(Oakhurst 2 mi.)			M-8
10	Paloduro, PO, Armstrong			F-3
	Paloma, Maverick			G-11
400	PALO PINTO, PO,			
	Palo Pinto	1000.		J-6
	County seat of Palo Pinto			County.
100	Paluxy, PO, Hood	800.		K-6
	Palvo, El Paso			A-7
700	Pampa, PO, Gray,			
	PH&SFry	3234.		F-2
25	Pancake, Coryell			K-7
25	Panchita, Hidalgo			K-14
	Pandale, PO, Valverde			F-8
150	Pandora, PO, Wilson,			
	SPRR			K-10
700	PANHANDLE, PO, Car-			
	son, PH&SFry	3451.		F-2
	County seat of Carson Coun-			ty. Grain elevator.
	D. & E. Garage.			
	J. B. Wilks, hotel.			
75	Panna Maria, PO,			
	Karnes			K-11
15	Panola, Panola			N-6
20	Pansy, Navarro			L-7
20	Papalote, PO, Bee			K-12
500	Paradise, PO, Wise,			
	CRI&GRy	754.		K-5
	Paret, Fisher			G-6
17500	PARIS, PO, Lamar,			
	GC&SF, P&MTP,			
	StLSF, Tmid,			
	T&PRys	571.		M-4
	County seat of Lamar Coun-			ty.
	Farming, stock raising and			manufacturing. Factories:
	harness, saddles, coats,			boxes, furniture, shovels,
	mattresses, etc.			
	Garages: W. F. Dulaney,			Lamar Motor Co.
	Gibraltar Hotel, Am. Mor-			gan Hotel, Am. Phoenix Ho-
	tel, Am.			
20	Park, Fayette (near La			
	Grange)			L-9
60	Parker, PO, Johnson,			
	T&BVRy			K-6
20	Parker, Collin			L-5
250	Park Springs, PO, Wise,			
	CRI&GRy	958.		K-5
30	Parnell, PO, Hall			G-3
100	Pasadena, PO, Harris,			

CITIES AND TOWNS

Pop.	Co.	Ry.	Alt.	Key
	SPRR		34.	N-9
25	Pasche, PO, Concho			H-8
	Pastura, Jones			G-5
15	Patilo, Erath			J-6
25	Patonia, Polk			N-8
25	Patrick, McLennan			K-7
	Patrole, Reeves			C-7
100	Patroon, PO, Shelby			O-7
125	Pattison, PO, Waller			M-9
125	Pattonville, PO, Lamar			
	P&MTPRR			M-4
10	Pauline, PO, Henderson			M-6
15	Pauls Store, Shelby			O-7
	Pavo, Kinney			G-10
100	Paxton, PO, Shelby			
	SPRR			O-6
10	Payne, Mills			J-7
125	Peach, PO, Wood			
	M&ETRY			M-5
250	Peacock, PO, Stonewall			
	WVRY			1983..G-5
100	Pearl, PO, Coryell			J-7
200	Pearland, PO, Brazoria			
	GC&SFry			56..N-10
2000	PEARSALL, PO, Frio			
	I&GNRY			646..H-11
	County seat of Frio County.			
	Stock raising and farming.			
	Bermuda onions a specialty.			
	Cotton seed oil mill and cotton gins.			
	Garages: Curry Auto Sales Co., W. J. Tyner.			
	Sanders Hotel, Am.			
100	Pear Valley, PO, McCulloch			H-7
150	Peaster, PO, Parker			1250..K-5
500	Pecan Gap, PO, Delta			
	GC&SFry			566..M-5
25	Pecan Grove, Coryell			K-7
2500	PECOS, PO, Reeves			
	PH&SF,PVS,			
	T&PRys			2596..D-7
	County seat of Reeves County.			
	Farming, fruit and stock raising.			
	P. V. S. Ry, shops.			
	Garages: City Garage, Pecos Auto Co.			
	Orient Hotel, Am. Pecos Hotel, Am.			
20	Pedan, Tarrant (near Newark)			K-5
10	Pedigo, PO, Tyler			O-8
30	Peede, Kaufman (Scurry 3 mi.)			L-6
100	Peerless, PO, Hopkins			M-5
40	Pelham, Navarro (10 mi. n.w. of Hubbard)			L-7
	Pelican, Liberty			N-9
25	Pella, Wise			K-5
200	Pendleton, PO, Bell			
	GC&SFry			736..K-5
400	Penelope, PO, Hill			

CITIES AND TOWNS

Pop.	Co.	Ry.	Alt.	Key
	I&GNRY			L-7
	Penick, Jones			G-5
†467	Peniel, PO, Hunt			
	MK&TRY			L-5
25	Penitas, PO, Hidalgo			J-14
10	Penn, Hopkins			M-5
100	Pennington, PO, Trinity			N-7
40	Peoria, Hill (7 mi. s. w. of Hillsboro)			K-7
10	Percilla, PO, Houston			M-7
10	Perico, PO, Dallam			D-1
350	Perrin, PO, Jack			
	GT&WRY			J-5
150	Perry, PO, Falls			
	SPRR			L-7
50	Perry Landing, PO, Brazoria			M-10
100	Personville, PO, Lime-stone, SPRR			L-7
10	Pert, Anderson			M-7
	Pescadito, Webb			H-13
100	Peters, PO, Austin			
	GC&SFry			M-9
200	Petersburg, PO, Hale			F-4
†517	Petrolia, PO, Clay			
	WVRY			979..J-4
40	Petteway, PO, Robertson			L-8
100	Pettus, PO, Bee			
	SA&APRY			299..K-11
300	Petty, PO, Lamar			
	T&PRy			614..M-4
400	Pflugerville, PO, Travis			
	MK&TRY			675..K-9
10	Phalba, Van Zandt			M-6
500	Pharr, PO, Hidalgo			
	StLB&MRy			110..K-14
250	Phelan, PO, Bastrop			
	MK&TRY			500..K-9
25	Phelps, PO, Walker			M-8
250	Pickton, PO, Hopkins			
	MK&TRY			536..M-5
25	Pickwick, PO, Palo Pinto			J-5
30	Pidcoke, PO, Coryell			K-8
10	Piedmont, PO, Grimes			M-8
30	Pierce, PO, Wharton			M-10
100	Pike, PO, Collin			L-5
10	Pilgrim, PO, Gonzales			K-10
75	Pilot Grove, Grayson (7 mi. s. w. of White-wright)			L-5
†1371	Pilot Point, PO, Denton			
	MK&T, T&PRys			685..L-5
	Farming. Cotton, corn and grain raised.			
	Cotton gins, cotton oil mill and flour mill.			
	Peters & Dunn, garage.			
	Yeary Cottage Hotel.			
25	Pinckney, PO, Polk			N-5
90	Pine, PO, Camp			
	StLSWry			N-5
30	Pine Forest, Hopkins			
	(7 mi. n.e. of Como)			M-5
300	Pinehill, PO, Rusk			
	T&HRY			N-6
15	Pinehurst, PO, Montgomery			M-9
	Pine Island, Jefferson			O-9
200	PineLand, PO, Sabine			
	GC&SFry			O-7
125	Pine Mills, Wood			M-5
	Pinery, Montgomery			M-8
	PineValley, PO, Walker			M-8
20	Pinkston, Navarro			L-6
	Pinto, Kinney			G-10
75	Pioneer, PO, Eastland			
	MK&TRY			H-6
25	Pipecreek, PO, Bandera			J-10
100	Pirtle, Rusk			N-6
20	Pisick, Colorado (near New Ulm)			L-9
50	Pitt Bridge, PO, Burleson			L-8
2500	PITTSBURG, PO, Camp			
	MK&T, StLSWry			392..N-5
	County seat of Camp County.			
	Cotton, corn, wheat, oats, fruits, and stock raised in vicinity.			
	Grist mill, cotton gins, saw mills, foundry and wholesale houses.			
	Pittsburg Motor Co., garage.			
	F. C. Clayton, hotel.			
100	Placedo, PO, Victoria, SP, StLB&M			
	Rys			53..L-11
40	Placid, PO, McCulloch			H-7
150	PLAINS, PO, Yoakum			D-5
	County seat of Yoakum County.			
5500	PLAINVIEW, PO, Hale			
	PH&SFry			F-4
	County seat of Hale County.			
	Irrigated farming and stock raising.			
	Flour mill and creamery.			
	Garages: Barker-Winn, Carter Merc. Co.			
	Broadway Hotel (new), Ware Hotel, Am. Nash House.			
	Plainview Hotel, Am.			
†1258	Plano, PO, Collin, SP, StLSW, TERys			.655..L-5
	Farming. Oil mill.			
	A. T. Shipp, garage.			
200	Plantersville, PO, Grimes			
	GC&SFry			325..M-9
	Plasterco, Fisher			G-6
	Plateau, Culberson			B-8
15	Platt, Angelina			N-7
40	Pleasant Grove, Wood			M-5
800	Pleasanton, PO, Atascosa, SAU&GRy			J-11
20	Pleasant Point, Johnson (near Alvarado)			K-6
90	Pledger, PO, Matagorda			
	SPRR			69..M-10
10	Plehevill, PO, Mason			H-8
100	PLEMONS, PO, Hutchinson			F-2
	County seat of Hutchinson County.			
100	Plum, PO, Fayette			
	MK&TRY			L-9
25	Pluto, Ellis (near Milford)			L-6
25	Plymouth, PO, Collingsworth			G-3
75	Poetry, Kaufman (7 mi. n. of Terrell)			L-5
300	Point, PO, Rains			
	MK&TRY			523..M-5
25	Pointblank, PO, San Jacinto			N-8
200	Point Isabel, PO, Cameron			RGRy
	8..L-14			
25	Polar, PO, Kent			F-5
150	Pollock, PO, Angelina			
	StLSWry			316..N-7
	Polytechnic, Br. PO, Tarrant			T&PRy
	8..K-6			
200	Ponder, PO, Denton			
	GC&SFry			735..K-5
20	Pone, Rusk (near Laneville)			N-6
125	Ponta, PO, Cherokee			
	SPRR			282..N-6
100	Pontotoc, PO, Mason			1550..H-8
20	Pony, PO, Runnels			H-7
300	Poolville, PO, Parker			1250..K-5
300	Port Aransas, PO, Nueces			L-12
20000	Port Arthur, PO, Jefferson			KCS,SPRRs
	8..O-9			
	Important ocean shipping port.			
	Farming, fruit and stock raising and a pleasure resort.			
	Bathing, boating, fishing and golf.			
	Large refineries of Gulf Refining Co. and Texas Co.			
	Interurban to Beaumont.			
	Garages: Hartford, Linn.			
	Port Arthur, Texas Motor Co.			
	Plaza Hotel, Jefferson Hotel.			
	Thornton Hotel, Lakeview Hotel, Am.			
100	Port Bolivar, PO, Galveston			GC&SFry
	8..N-10			
	Porter, Lubbock			E-4
25	Porters, Montgomery			N-9
60	Porter Springs, Houston			M-7
15	Porterville, PO, Loving			C-7
300	Portland, PO, San Antonio			SA&APRY
	31..K-12			
†1699	PORT LAVACA, PO,			

CITIES AND TOWNS

Pop.	Co.	Ry.	Alt.	Key
	Calhoun, SPRR	19.	L-11	
	County seat of Calhoun County. Farming and stock raising. Summer and winter resort. Good fishing and oyster fishing. Boat service around the bay. Garage: City Auto & Supply Co.			
	Hotel Navadid, Lavaca Hotel			
300	Port Neches, PO, Jefferson			O-9
250	Port O'Connor, PO, Calhoun, StLB&MRy			L-11
10	Port Sullivan, PO, Milam, near Hearne			L-8
	Posey, Lubbock			F-5
25	Posey, Hopkins, (near Sulphur Sp.)			M-5
1000	POST, PO, Garza, PH&SFRy			F-5
	County seat of Garza County. Tile works, cotton gins, power plant & cotton mills. Ford Garage. J. W. Gosnell, hotel.			
100	Postoak, PO, Jack			J-5
20	Postoak Point, Austin, (5 m. n.w. of New Ulm)			L-9
500	Poteet, PO, Atascosa, ARBRR			J-11
250	Poth, PO, Wilson, SA&APRy			401. J-10
	Potomac, Angelina			N-8
100	Potosi, PO, Taylor			H-6
†313	Pottsboro, PO, Grayson, MK&TRY			766. L-4
125	Pottsville, PO, Hamilton			1300. J-7
60	Powderly, PO, Lamar, StLSFRy			M-4
125	Powell, PO, Navarro, StLSWRy			376. L-6
150	Poyner, PO, Henderson, SPRR			402. M-6
75	Praha, Fayette, (Flatonia 3 mi.)			L-10
50	Prairie Dell, PO, Bell			K-8
200	Prairie Hill, PO Sta., Limestone			L-7
150	Prairie Lea, PO, Caldwell			451. K-9
30	Prairie Point, Cooke, (near Forestburg)			K-4
10	Prairie View, PO, Walker			M-9
100	Prairieville, PO, Kaufman			M-6
30	Prattville, Delta, (5 mi. e. of Enloe)			M-5
500	Premont, PO, Jim Wells, SA&APRy			K-13
300	Presidio, PO, Presidio			2600. C-10

CITIES AND TOWNS

Pop.	Co.	Ry.	Alt.	Key
50	Preston, Grayson			L-4
	Prices, Cherokee			M-7
90	Priddy, PO, Mills			J-7
20	Pride, PO, Dawson			E-5
25	Primm, PO, Fayette			L-9
10	Primrose, Van Zandt			M-6
150	Princeton, PO, Collin, MK&TRY			560. L-5
200	Pritchett, PO, Upshur, StLSWRy			409. N-6
250	Proctor, PO, Comanche, F&W&RGry			1209. J-7
	Proffitt, PO, Young			J-5
25	Progreso, Hidalgo			K-14
50	Prospect, PO, Clay			J-5
400	Prosper, PO, Collin, StLSFRy			647. L-5
150	Provident City, PO, Colorado			L-10
60	Pruitt, Van Zandt			M-6
10	Pueblo, PO, Callahan			H-6
	Pullman, Randall			F-2
20	Pumpville, PO, Terrell			F-9
300	Purdon, PO, Navarro, StLSWRy			394. L-7
50	Purley, Franklin			M-5
60	Purmela, PO, Coryell			K-7
30	Pursley, Navarro			L-7
75	Purves, Erath			J-7
400	Putnam, PO, Callahan, T&PRy			1599. H-6
125	Pyote, PO, Ward, T&PRy			2618. D-7
25	Pyron, PO, Scurry			G-6
75	Quail, PO, Collingsworth			G-3
4000	QUANAH, PO, Hardeman, FtW&DC, StLSF, QA&PRys			1571. H-4
	County seat of Hardeman County. Farming and stock raising. Cement mills, oil mills, compress and wholesale houses			
	Garages: Citizens, Ford, Handle.			
	Quanah Hotel, Am. Imperial Hotel.			
	Quarton, PO, Moore			F-1
	Quebec, Presidio			C-9
†388	Queen City, PO, Cass, T&PRy			346. O-5
25	Quemado, PO, Maverick			G-11
†537	Quinlan, PO, Hunt, TMidRR			502. L-5
100	Quitaque, PO, Briscoe			F-3
750	QUITMAN, PO, Wood			5902. M-5
	County seat of Wood County. Grist mill, cotton gin and saw mills.			
	Quito, Ward			D-7
60	Radium, Jones, (near Anson)			G-6
90	Ragley, PO, Panola, T&HRy			N-6
80	Rainbow, PO, Somervell			K-6
75	Raisin, Victoria, SPRR			L-11
500	Ralls, PO, Crosby, SP&SFRy			F-4
	Ralph, Randall			E-3
15	Ramirena, PO, Live Oak			J-12
10	Ramirez, PO, Duval			J-13
	Ramsdell, PO, Wheeler			G-2
25	Ramseyville, PO, Colorado			L-9
10	Rancho, Gonzales			K-10
50	Randado, PO, Jim Hogg			J-13
250	Randolph, PO, Fannin, StLSWRy			665. L-5
800	Ranger, PO, Eastland, T&PRy			1433. J-6
100	Rankin, PO, Upton, KCM&ORY			2494. E-8
60	Rankin, Ellis			L-6
20	Rast, Van Zandt, (near Canton)			M-6
10	Ratama Frio			H-11
900	Ratcliff, PO, Houston, ETRR			N-7
	Louisiana & Texas Lumber Co. plant.			
	Ratler, PO, Mills			J-7
20	Rattan, Delta, (near Pecan Gap)			M-5
†280	Ravenna, PO, Fannin, MK&TRY			599. L-4
	Ray, Grayson			L-4
25	Rayburn, PO, Liberty			N-7
	Rayford, PO, Montgomery			M-9
50	Rayland, PO, Foard			H-4
300	Raymondville, PO, Cameron, StLB&MRy			K-14
25	Raywood, PO, Liberty			N-9
25	Razor, PO, Lamar			M-4
400	Reagan, PO, Falls, SPRR			L-8
20	Reagan Wells, PO, Uvalde			H-10
75	Reagar Springs, Ellis, T&BVRy, (6 mi. w. of Bardwell)			L-6
100	Realitos, PO, Duval, TMExRy			464. J-12
50	Rebecca, PO, San Augustine			O-7
75	Redford, PO, Presidio			C-10
20	Red Lawn, Cherokee, (near Alto)			N-7
300	Red Oak, PO, Ellis, MK&T, TERys			600. L-6
200	Red Rock, PO, Bastrop,			
	MK&TRY			491. K-9
90	Red Springs, PO, Baylor			H-4
200	Redwater, PO, Bowie, StLSWRy			286. N-4
75	Redwood, Guadalupe			K-9
25	Reedville, PO, Caldwell			K-9
100	Reese, PO, Cherokee, SPRR			M-6
†773	REFUGIO, PO, Refugio, StLB&MRy			K-11
	County seat of Refugio County.			
15	Regency, PO, Mills			J-7
	Rehm, Dallam			E-1
100	Reilly Springs, PO, Hopkins			M-5
100	Reinhardt, PO, Dallas, GC&SFRy			546. L-5
100	Reiser, Webb, TMExRy			H-13
90	Reklaw, PO, Cherokee, SPRR			N-7
	Relampago, PO, Hidalgo			K-14
20	Reliance, Brazos, (near Bryan)			L-8
500	Remlig, PO, Jasper			O-7
10	Rendham, Baylor			H-5
200	Renner, PO, Collin, StLSWRy			L-5
100	Reno, Parker			800. K-15
20	Reno, Lamar, (near Paris)			M-4
10	Retreat, Grimes			M-9
	Retrieve, Angelina			N-7
75	Retta Switch (Retta Sta.) Johnson, I&GNRy			K-6
25	Reynard, Houston			M-7
25	Reynolds, Cherokee			N-6
	Rhea, PO, Parmer			D-3
90	Rhineland, PO, Knox			H-5
350	Rhomb, PO, Wise, FW&DCRy			934. K-5
250	Rhonesboro, PO, Upshur, M&ETRY			N-5
10	Ricardo, PO, Kleberg			K-13
600	Rice, PO, Navarro, SP, TERys			470. L-6
30	Rices Crossing, Williamson			K-8
250	Richards, PO, Grimes, T&BVRy			301. M-8
400	Richardson, PO, Dallas, SP, TERys			620. L-5
300	Richland, PO, Navarro, SPRR			374. L-7
400	Richland Spgs., PO, San Saba, GC&SFRy			1400. J-8
1500	RICHMOND, PO, Fort Bend, GC&SF, SPRKs			90. M-10
	County seat of Fort Bend County. Farming and stock raising. Oil fields. Cotton			

CITIES AND TOWNS

Pop.	Co.	Ry.	Alt.	Key
	mill.	State Penal Farm.		
	Richmond Motor Car Co., garage.			
	National Hotel, Am.			
100	Ridgeway, PO, Hopkins, StLSWRy		548..M-5	
500	Riesel, PO, McLennan, SPRR			L-7
400	Ringgold, PO, Montague, CRIG&G, MK&TRys		895..J-4	
75	Rio Frio, PO, Real.			H-10
3000	RIOGRANDE, PO, Starr			J-14
	County seat of Starr County. Stock raising and farming. Garages: Kirkland Auto Co., C. Tijerina & Son. Laborde Hotel. Phillips Hotel, Am.			
	Rio Grande, Presidio...			C-10
300	Riohondo, PO, Cameron, SB&RGVry			K-14
90	Riomedina, PO, Medina.			J-10
450	Riovista, PO, Johnson, GC&SFRy		745..K-6	
40	Ripley, PO, Titus.			N-5
1000	Rising Star, PO, Eastland, MK&TRY.		1700..H-7	
	Cotton gins and grist mill. Livingston Hotel, Am.			
20	Riversdale, Goliad, (near Goliad)			K-11
200	Riverside, PO, Walker, I&GNRy		169..M-8	
	Riverton, Reeves			C-7
10	River View, PO, Red River			N-4
350	Riviera, PO, Kleberg, StLB&MRy			K-13
20	Riviera Beach, PO, Kleberg			K-13
100	Roane, PO, Navarro.			L-6
300	Roanoke, PO, Denton, MK&T, T&PRy.		653..K-5	
90	Roans Prairie, PO, Grimes, I&GNRy			M-8
400	Roaring Spgs., PO, Motley, QA&PRy			G-4
10	Robberson, PO, Starr.			J-14
600	ROBERT LEE, PO, Coke			G-7
	County seat of Coke County. Robinson, McLennan, (6 mi. s. of Waco).			K-7
900	Robstown, PO, Nueces, StLB&M, TMexRys.			K-12
	Cotton gins, ice and light plants. Brendle Hotel. Hardesty Hotel, Am.			
600	ROBY, PO, Fisher, R&NRR		1982..G-6	
	County seat of Fisher County			

CITIES AND TOWNS

Pop.	Co.	Ry.	Alt.	Key
10	Rogerstown, PO, Ochil-tree			F-1
20	Roland, Collin, (near McKinney)			L-5
400	Roma, PO, Starr			J-14
100	Romayor, PO, Liberty, GC&SFRy			N-2
50	Romero, PO, Hartley.			D-2
60	Romney, PO, Eastland.			H-6
	Rona, Valverde			F-10
40	Roosevelt, PO, Kimble.			G-9
150	Rosalie, Red River.			M-4
125	Rosanky, PO, Bastrop, MK&TRY		512..K-9	
†941	Roscoe, PO, Nolan, RS&P, T&PRys		2380..G-6	
	Farming, dairying and stock raising. Wheat and oats raised. Mrs. Kerns, hotel.			
†1472	Rosebud, PO, Falls, SA&APRy		392..L-8	
	Farming. Stock and poultry raising. Fine cotton market. Cotton gins, compress and oil mill. Garages: Hughes & Dolle Motor Co., Rosebud Auto Supply Co. Aransas Pass Hotel, Am. Imperial Hotel, Am.			
10	Rosedale, Jefferson.			O-9
20	Rose Hill, Dallas, (near Rowlett)			L-5
1800	Rosenberg, PO, Fort Bend, GC&SF, SPRRS		105..M-10	
	Farming and stock raising. Brick and tile plant, grain elevator. Garages: Rosenberg Motor Car Co. Plaza Hotel, Am. Rosenfeld, Brewster			D-9
20	Rosenthal, McLennan, (near Lorena)			K-7
250	Rosewood, PO, Upshur, M&ETry			N-5
20	Rosharon, PO, Brazoria			M-10
	Rosprim, PO, Brazos.			M-8
50	Ross, PO, McLennan, MK&TRY			K-7
200	Rosser, PO, Kaufman, TMidRR		396..L-6	
	Rosslyn, PO, Harris, (near Houston Hts.)			M-9
150	Roston, PO, Cooke		858..K-5	
10	Rossville, Atascosa.			J-10
10	Roswell, PO, Bosque.			K-7
10	Roswell, Gonzales.			K-10
1500	Rotan, PO, Fisher, MK&TRY		579..G-5	

Pop.	Co.	Ry.	Alt.	Key
	Farming and stock raising. Cotton oil mill and cotton gins. Garages: Brownings, Quick Service, Western. Hamilton Hotel, Am., Star Hotel, Am.			
100	Round Mountain, PO, Blanco		1283..J-9	
900	Round Rock, PO, Williamson, I&GNRy.		709..K-8	
	Cotton gins quarry, broom factory and lime kilns.			
25	Round Timber, PO, Baylor			H-4
300	Round Top, PO, FayetteL-9			
	Roundup, Lubbock			E-4
15	Rowden, PO, Callahan.			H-6
300	Rowena, PO, Runnels, GC&SFRy		1750..G-7	
25	Rowland, Montague, (Spanish Fort 4 mi.)			K-4
150	Rowlett, PO, Dallas, MK&TRY		510..L-5	
700	Roxton, PO, Lamar, GC&SFRy		506..M-4	
	Royal, Potter			F-2
†1210	Roysse City, PO, Rockwall, MK&TRY		554..L-5	
	Cotton gin, ice plant, corn and oil mills. J. H. Cookston, hotel.			
75	Royston, PO, Fisher, MK&TRY			G-6
15	Rozno, Fayette, (near Rudd, PO, Schleicher, Rudolph, Willacy			K-14
50	Rugby, PO, Red River.			M-4
30	Ruidosa, PO, Presidio.			B-9
†891	Rule, PO, Haskell, KCM&ORy		1687..G-5	
	Cotton gins and oil mill. Haskell Motor Co. R. S. Merritt, hotel.			
25	Run, Hidalgo			K-14
	MK&TRY			J-6
	Fayetteville)			L-9
	Rubio, Jeff Davis			B-8
400	Rucker, PO, Comanche,			
1300	Runge, PO, Karnes, SA&APRy		304..K-11	
	Farming. Cotton, corn, potatoes, hay and live stock raised. Creamery. Runge Garage Supply Co., garage. Bailey Hotel, Am. Lyons Hotel, Am.			
15	Running Water, PO, Hale			E-4
75	Rural Shade, Navarro.			M-6
2000	RUSK, PO, Cherokee, SP, StLSW, TexS Rys		487..N-7	

CITIES AND TOWNS

Pop.	Co.	Ry.	Alt.	Key
	County seat of Cherokee County.	Farming and stock raising. Cotton, grain, berries and tomatoes raised. Lumber companies, foundries and crate factories. Auto Repair Co., garage. Claiborne Hotel, Am. Francis Hotel, Am.		
10	Russel, PO, Leon		M-7	Russelville (Humbra PO)
	Motley		G-4	
15	Rustler, Eastland		J-6	
40	Rutersville, PO, Fayette		L-9	
10	Ruth, PO, Concho		G-8	
75	Ruth, Coryell		K-7	
10	Rutledge, Williamson		K-9	
15	Ryals, San Jacinto		M-9	
	Ryan, Presidio		C-9	
25	Rye, PO, Liberty		N-8	
15	Rye, Brazos		L-8	
25	Rylie, PO, Dallas		L-1	
90	Sabanno, PO, Eastland		H-6	
20	Sabathany, Parker, (near Dickey)		K-5	
2500	Sabinal, PO, Uvalde, SPRR		957. H-10	
	Cattle, goats, hogs, sheep, corn, cotton, etc., raised. Garages: J. Johnson, McCauley Garage. Mitchell House, Am. Mrs. Knight, hotel, Am.			
300	Sabine, PO, Jefferson, SPRR		17. O-9	
1400	Sabine Pass, PO, Jefferson, SPRR		O-9	
15	Sabinetown, PO, Sabine		O-7	
50	Sachse, PO, Dallas, GC&SFry		L-5	
250	Sacul, PO, Nacogdoches, SPRR		307. N-7	
250	Sadler, PO, Grayson, MK&TRY		700. L-4	
30	Sage, Burnet		K-8	
350	Sagerton, PO, Haskell, KCM&O WVRys		1636. G-5	
75	Saginaw, PO, Tarrant, CRT&G, FtW&DC, GC&SFry		727. K-5	
300	Salado, PO, Bell		600. K-8	
	Salem, PO, Victoria		L-10	
100	Salesville, PO, Palo Pinto, GT&W, WMW&NW		1000. J-5	
100	Salineno, PO, Starr		J-14	
100	Salmon, PO, Anderson, I&GNRy		M-7	
20	Salona, Montague, (near Bowie)		K-5	
	Salt City, Anderson		M-7	
200	Salttillo, PO, Hopkins,			
	StLSWRy		454. M-5	
15	Salty, Milam		L-8	
15	Samfordyce, PO, Hidalgo		J-14	
	Sammons, Hidalgo		J-14	
15	Sample, PO, Gonzales		K-10	
	Samuel, Terrell		E-9	
15000	SAN ANGELO, PO, Tom Green, GC&SF, KCM &ORys		1847. G-7	
	County seat of Tom Green County. Farming and stock raising. Summer and winter resort. Good fishing. Cottonseed oil mill, iron foundry, mattress factory, railroad shops and round house, wholesale houses. Garages: Allen Overland Co., E. D. Miller, Webb Auto Co. Hotel McBurnett (building). Landon Hotel, Am. Nimitz Hotel, Am.			
125000	SAN ANTONIO, PO, Bexar, I&GN, MK&T, SA&AP, SAU&G, SP RRS		648. J-10	
	County seat of Bexar County. A noted winter and health resort having many curative sulphur wells. A railroad center located in a farming district producing live stock, cotton and farm products. "The Alamo," Ft. Sam Houston, and old missions are located here. There are 250 factories. Morse Auto Livery Co., garage. St. Anthony Hotel, Gunter Hotel, Menger Hotel, Travelers Hotel.			
1400	SAN AUGUSTINE, PO, San Augustine, GC&SF		O-7	
	County seat of San Augustine County. Farming. Cotton oil mill, gins, compress and railroad shops. Garages: F. Blount, R. C. Downs. Come Hotel, Am. San Benito, PO, Cameron, SB&RGV, StLB&MRys		K-14	
3800	Irrigated farming. Sugar mill and precooling plants. Helmecke Garage Co. San Benito Hotel, Am. San Bernardo, Brazoria		M-10	
20	Sanchez, Webb		H-12	
50	Sanco, PO, Coke		G-7	

CITIES AND TOWNS

Pop.	Co.	Ry.	Alt.	Key
25	Sand, PO, Bastrop		K-9	
800	SANDERSON, PO, Terrell, SPRR		2728. E-9	
	County seat of Terrell County.			
60	Sandflat, Smith		M-6	
	Sand Hills, Ward		D-7	
200	Sandia, PO, Jim Wells, SA&APRy		K-12	
2000	SAN DIEGO, PO, Duval, TMExRy		312. J-12	
	County seat of Duval County. Cotton gins. O. F. Brandt, garage. Mrs. Wililams, hotel.			
30	Sandoval, Williamson, (5 mi. n. of Thrall)		K-8	
10	Sandusky, Grayson		L-4	
60	Sandy, PO, Blanco		J-9	
10	Sandy Hill, Washington (near Brenham)		L-9	
90	Sandy Point, PO, Brazoria, I&GNRy		M-10	
300	San Elizario, PO, El Paso		3628. A-7	
1206	San Felipe, PO, Austin, MK&TRY		124. M-9	
100	San Gabriel, PO, Milam		400. K-8	
800	Sanger, PO, Denton, GC&SFry		666. K-5	
25	San Jose, PO, Bexar, SAU&GRR		J-10	
200	San Juan, PO, Hidalgo, StLB&MRy		K-14	
15	San Leon, PO, Galveston		N-10	
5000	SAN MARCOS, PO, Hays, I&GN, MK&TRYs		581. K-9	
	County seat of Hays County. Summer resort having fishing. Presbyterian Encampment. U. S. Fish Cultural Station. Oil mills, gins and mills. Garages: F. Bradley, M. Wills. Hofheinz Hotel, Am. Williamson Hotel, Am. San Martine, Reeves		C-8	
50	San Patricio, PO, San Patricio		K-12	
2500	SAN SABA, PO, San Saba, GC&SFry		1200. J-8	
	County seat of San Saba County. Farming and stock raising. Poultry, fur and pecan market. Roller mill. E. Nobles, garage. San Saba House, Am. Sansom, PO, (Uvalde Jc. Sta.) Uvalde		930. H-10	
1478	Santa Anna, PO, Cole-			
1750	man, GC&SFry		1743. H-7	
	Farming, fruit and stock raising, oil industries. City Garage. Harrod Hotel, Am. Shield Hotel, Am.			
10	Santa Cruz, PO, Duval		J-13	
15	Santa Elena, PO, Starr		J-13	
	Santa Fe Jc., Galveston		N-10	
100	Santa Maria, PO, Cameron, SB&RGVry		K-14	
400	Santo, PO, Palo Pinto, T&PRy		816. J-6	
150	Santo Tomas, PO, Webb		H-12	
100*	San Ygnacio, PO, Zapata		H-13	
20	Sapaok, Erath		J-6	
100	Saragosa, PO, Reeves, PVSRY		C-8	
50	Saralvo, Ellis, (7 mi. s. e. of Midlothian)		L-6	
900	Saratoga, PO, Hardin, GC&SFry		N-9	
	Oil fields and lumber.			
10	Sarco Creek, PO, Goliad		K-11	
50	Sardis, Ellis, (7 mi. s.e. of Midlothian)		L-6	
10	Sargent, PO, Matagorda		M-11	
	Sargent, Reeves		D-8	
200	SARITA, PO, Willacy, StLB&MRy		K-13	
	County seat of Willacy County.			
200	Saron, PO, Trinity, MK&TRY		285. N-8	
	Sartartia, PO, Fort Bend		M-10	
15	Sash, Fannin		M-4	
125	Saspamco, PO, Wilson, SA&APRy		482. J-10	
	Satsuma, Harris		M-9	
25	Sattler, PO, Comal		J-9	
20	Saturn, Gonzales		K-10	
1328	Savoy, PO, Fannin, T&PRy		679. L-4	
10	Sayers, Bexar		J-10	
10	Sayersville, PO, (Sayers Sta.) Bastrop		K-9	
	Scalp Creek, Menard		H-8	
250	Schertz, PO, Guadalupe, SPRR		713. J-10	
1091	Schulenburg, PO, Fayette, SPRR		346. L-10	
	Cotton raising. Cotton gins, oil mill, compress and creamery. I. E. Clark, autos. Schaeffer Hotel, Am. Schwertner, PO, Williamson, BWry		K-8	
200	Scotland, PO, Archer,			

CITIES AND TOWNS

Pop.	Co.	Ry.	Alt.	Key
	SWRy			J-4
20	Scott, Van Zandt (near Wills Pt.)			M-6
25	Scottsville, PO, Harrison, T&PRy			N-6
125	Scranton, PO, Eastland			H-6
25	Scrap, PO, Red River			M-4
25	Scroggins, PO, Franklin			M-5
250	Scurry, PO, Kaufman, TMidRR		468.	L-6
125	Seabrook, PO, Harris, SPRR			N-10
900	Seadrift, PO, Calhoun, StLB&MRy			L-11
	A. Hawkins, garage.			
	L. J. Riemenschneider, hotel.			
400	Seagoville, PO, Dallas, SPRR		451.	L-6
25	Seale, Robertson			L-7
2500	Sealy, PO, Austin, GC&SF, MK&TRY.		203.	M-9
	Farming. Water melon poultry and stock raised. Mattress factory, ice plant and cotton gins.			
	Beckman Bros., garage.			
	Exchange Hotel. Fairfield Hotel, Am. Soss Hotel, Am.			
40	Seaton, Bell, (10 mi. e. of Temple)			K-8
20	Seattle, PO, Coryell			K-7
125	Sebastian, PO, Cameron, StLB&MRy			K-14
15	Seclusion, Lavaca			L-10
100	Security, PO, Montgomery, GC&SFry			N-9
15	Sedwick, PO, Shackelford			H-6
25	Segno, PO, Polk			N-8
25	Segovia, PO, Kimble			H-9
5000	SEGUIN, PO, Guadalupe, SPRR		550.	K-10
	County seat of Guadalupe County. Farming and stock raising. Flour mill, brick works, compress and oil mill. Garages: Blumberg Auto Co., Puls Auto Co.			
	Aumont Hotel, Am. Park Hotel, Am.			
15	Sejita, PO, Duval			J-13
	(Stephenville)			J-6
75	Selfs, Fannin			M-4
50	Selma, Bexar			J-10
300	SEMINOLE, PO, Gaines			E-6
	County seat of Gaines County.			
20	Senate, Jack			J-5
15	Senior, Bexar			J-10
50	Serbin, Lee			L-9

CITIES AND TOWNS

Pop.	Co.	Ry.	Alt.	Key
20	Shiloh, Denton			L-5
20	Shiloh, Limestone (near Lewisville)			L-7
25	Shimek, Colorado			L-10
1300	Shiner, PO, Lavaca, SA&APry		350.	L-10
	Farming. Cotton gin, compress and oil mill, creamery, ice plant and brewery.			
	Oil Mill Machine Shop & Garage, garage.			
	City Hotel, Am. Commercial Hotel, Am.			
400	Shiro, PO, Grimes, T&BVRy		373.	M-8
100	Shive, PO, Hamilton		1300.	J-7
10	Sholar, Shelby			O-6
25	Short, Shelby			O-7
100	Shumla, Valverde			F-10
100	Sidney, PO, Comanche		1400.	J-7
250	SIERRA BLANCA, PO, Hudspeth, SP, T&PRy		4512.	B-8
	County seat of Hudspeth County.			
20	Sikes, Hunt (near Greenville)			L-5
90	Siloam, Bowie, (5 mi. w. of Simms)			N-5
400	Silsbee, PO, Hardin, GC&SFry			O-b
10	Silver, PO, Coke			G-7
50	Silver Lake, PO, Van Zandt, T&PRy			M-6
500	SILVERTON, PO, Briscoe			F-3
	County seat of Briscoe County.			
125	Silver Valley, PO, Coleman, GC&SFry			H-7
50	Simmons, PO, Live Oak			J-11
100	Simms, PO, Bowie		276.	N-4
15	Simonds, Dallas			L-6
75	Simonton, PO, Fort Bend, SA&APry			M-9
25	Simpsonville, PO, Matagorda			M-11
15	Sinclair, Jones			G-6
90	Singleton, PO, Grimes, I&GN, T&BVRy			M-8
1500	SINTON, PO, San Patricio, SA&AP, StLB&MRy		49.	K-12
	County seat of San Patricio County. Truck farming. Cotton gins and creamery.			
	A. Mick & Son, garage.			
	R. McNutt, hotel.			
15	Sion, Walker			M-8
400	Sipe Springs, PO, Comanche			

Pop.	Co.	Ry.	Alt.	Key
	MK&TRY		1450.	J-7
15	Sisk, PO, Erath			J-6
	Sisk, Reeves			D-8
40	Sisterdale, PO, Kendall			J-9
30	Sivells Bend, PO, Cooke			K-4
	Skeen, Lynn			F-5
800	Skidmore, PO, Bee SA&APry		159.	K-12
10	Sky, Madison			M-8
20	Slater, PO, Coryell			K-7
600	Slaton, PO, Lubbock, PH&SFry			F-5
	Slaughter (Germania Sta), Midland			E-7
100	Slayden, PO, Gonzales, SA&APry		327.	K-10
	Slide, PO, Lubbock			E-5
200	Slidell, PO, Wise			K-5
15	Sligo, PO, Yoakum			D-5
60	Slocum, PO, Anderson			M-7
75	Smada, Fort Bend, SLRR			M-10
80	Small, Van Zandt, (Edgewood 5 mi.)			M-6
15	Small, Williamson, (near Bartlett)			K-8
	Small, Hudspeth			A-8
40	Smetana, Brazos, (5 mi. w. of Bryan)			L-8
400	Smiley, PO, Gonzales, SPRR			K-10
	Smith Ferry, PO, Tyler			O-8
100	Smithfield, PO, Tarrant, StLSWRy		639.	K-5
150	Smithland, PO, Marion			O-5
	Smith Point, PO, Chambers			N-10
	Smithsons Valley, Comal			J-9
3400	Smithville, PO, Bastrop, MK&TRY		324.	L-9
	Farming, fruit and stock raising, mining and fishing. Oil mill, gins, ice plant and railroad shops.			
	City Garage.			
	New City Hotel, Am. M. K. & T. Lunch Room.			
10	Smithwick, PO, Burnet			J-9
25	Smymrna, Nacogdoches, (8 mi. w. of Broaduss)			N-7
40	Sneedville, PO, Cottle			G-4
75	Snook, PO, Burleson			L-9
3250	SNYDER, PO, Scurry PH&SF, RS&PRys			F-6
	County seat of Scurry County. Farming and stock raising. Cotton oil mill, mattress and ice factories.			
	Garages: Fullilove, Snyder.			
	Manhattan Hotel, Am. Max-			

CITIES AND TOWNS

Pop.	Co.	Ry.	Alt.	Key
				well Hotel, Am.
10	Soash, PO, Howard			F-6
+1147	Socorro, El Paso		3650	A-7
25	Soda, PO, Polk			N-8
25	Sodville, Patricio, (near Sinton)			K-12
25	Solms, Comal, (near New Braunfels)			J-10
90	Somerset, Bexar, ArBry			J-10
2000	Somerville, PO, Burleson, GC&SFRy		250	L-9
	Farming and stock raising. Ice plant. City Garage. Soney, Potter			E-2
600	SONORA, PO, Sutton		2120	G-8
	County seat of Sutton County. Supply point for ranches. Sonora Garage. M. J. Gregory, hotel			
3000	Sourlake, PO, Hardin, BSL&W, SPRRs		43	N-9
	Farming, oil production and lumbering. Machine shop. Sour Lake Ford Co. garage. Gregory House, Am.			
50	South Bend, PO, Young			J-5
50	South Bosque, PO, McLennan			K-7
500	South Houston, PO, (Dumont Station), Harris			N-10
225	Southland, PO, Garza, PH&SFRy			F-5
125	Southmayd, PO, Grayson, T&PRy		739	L-4
60	Southton, PO, Bexar, SA&APRy			J-10
20	Sowers, Dallas, (near Grand Prairie)			L-5
100	Spanish Fort, PO, Montague		816	K-4
25	Sparenberg, PO, Dawson			F-6
20	Sparks, Bell, (near Salado)			K-8
30	Sparta, PO, Bell			K-8
100	Speegleville, PO, McLennan			K-7
90	Spicewood, PO, Burnet			J-9
60	Splendor, PO, Montgomery, SPRR			N-9
100	Spofford, PO, Kinney, SPRR		1007	G-10
300	Spring, PO, Harris, I&GNry		126	M-9
10	Spring Branch, PO, Comal			J-9
40	Spring Creek, PO, Throckmorton			H-5
50	Springdale, PO, Cass, T&PRy			O-5
10	Springfield, PO, Jim Wells			J-12

Pop.	Co.	Ry.	Alt.	Key
25	Springhill, Navarro, (5 mi. n. of Dawson)			L-7
25	Springlake, PO, Lamb			E-4
500	Springtown, PO, Parker		950	K-5
25	Sprinkle, PO, Travis			K-9
1000	Spur, PO, Dickens, WVRy			F-5
	Farming and cattle raising. Cotton gins and oil mill. Spur Overland Co., autos. Spur Inn, Am.			
75	Spurger, PO, Tyler			O-8
20	St. Elmo, Travis, (near Austin)			K-9
50	St. Francis, PO, Potter, PH&SFRy			F-2
100	St. Hedwig, PO, Bexar			J-10
1000	St. Jo, PO, Montague, MK&TRY		1141	K-4
	Cotton gins. Garages: Aldridge Bros., Giles & Perry.			
90	St. Paul, PO, San Patricio, SA&APRy			K-12
100	Stacy, PO, McCulloch		1450	H-7
50	Staff, Eastland			J-6
40	Stafford, PO, Fort Bend			M-10
4500	Staley, PO, San Jacinto, Stamford, PO, Jones, MK&T, WY, S&NWRys		1603	G-5
	Farming and stock raising. Fine climate. Railroad shops. Brickyards, cotton gins, elevator, flour and oil mills. Hedberg Garage. Stamford Inn, Am. Cooper Hotel, Am. Lawson Hotel, Am.			
25	Stamp, Falls			L-7
	Standart, PO, Kinney			G-10
50	Stanley, Red River, (Clarksville 4 mi.)			N-4
1000	STANTON, PO, Martin, T&PRy		2654	E-7
	County seat of Martin County. Cotton gin. F. G. Schell, garage. W. H. Trout, hotel.			
150	Staples, PO, Guadalupe		520	K-9
125	Star, PO, Mills		1400	J-7
25	Starrville, Smith			N-6
	State Crossing, Cherokee			M-7
125	Steeles Store, PO, Brazos, SPRR			L-8
100	Steepcreek, PO, (Venable sta.)			

Pop.	Co.	Ry.	Alt.	Key
	San Augustine			O-7
	Steiner, PO, (Fowler sta.), Bosque			K-7
	Stella, Harris			M-9
	Stephen Creek, PO, San Jacinto			N-8
3500	STEPHENVILLE, PO, Erath, StLSF, StLSWRys		1283	J-6
	County seat of Erath County. Farming, fruit and stock raising, coal mining, timber and poultry raising, oil mill, compress, railroad shops, corn and flour mills. Cole Garage. Hotel Hall, Am.			
750	STERLING CITY, PO, Sterling, GC&SFRy			F-7
90	Stewart, PO, Ellis, MK&T, TERys			L-6
	Stevens, Sherman			E-1
	Stevenson, Hudspeth			A-8
25	Stewards Hill, Freestone			L-7
30	Stewart, Rusk			N-6
125	Stewarton, Jack			J-5
	STILES, PO, Reagan			F-8
	County seat of Reagan Co.			
10	Stilson, PO, Liberty			N-9
25	Stith, Jones			H-6
25	Stockard, PO, Henderson			M-6
900	Stoddale, PO, Wilson, SPRR			K-10
	Cotton, corn and stock raised. Oil mill and cotton gins. J. F. Johnson, hotel.			
20	Stockman, PO, Shelby			N-7
	Stock Yards, PO Sta., Tarrant			K-5
	Stone, Washington			L-9
100	Stoneburg, PO, Montague, CRI&GRy		936	J-4
25	Stone City, PO, Brazos			L-8
150	Stoneham, PO, Grimes, GC&SF, I&GNRy		388	M-9
90	Stone Point, PO, Van Zandt			M-6
60	Stonewall, PO, Gillespie			J-9
15	Stony, PO, Denton			K-5
75	Stowell, PO, Chambers, GC&SFRy			O-9
800	STRATFORD, PO, Sherman, CRI&GRy		3699	E-1
	County seat of Sherman Co.			
900	Strawn, PO, Palo Pinto, T&PRy		996	J-6
	Stock raising and coal mining. Stewart Hotel, Am. \$2.			
50	Streeter, PO, Mason			H-8
300	Streetman, PO, Free-			

CITIES AND TOWNS

Pop.	Co.	Ry.	Alt.	Key
	stone, T&BV Ry.		364	L-7
10	String, Bell, (near Heidenheimer)			K-8
10	String Prairie, PO, Bastrop			K-9
	Strobel, Brewster			D-9
25	Stryker, Polk			N-8
25	Stubbs, Kaufman			L-6
15	Styx, Kaufman			L-6
90	Sublime, PO, Lavaca, SA&APRy			L-10
	Sudan, PO, Lamb			
100	Sue, Atascosa			J-11
300	Sugar Land, PO, Fort Bend, SP, SLRRs		82	M-10
	Suggs, Irion			F-8
25	Sullivan, Guadalupe			K-10
150	Sulphur Bluff, PO, Hopkins			M-5
+151	SULPHUR SPRINGS, PO, Hopkins, MK&T, StLSWRys		503	M-5
	County seat of Hopkins County. Cotton gins, tile works, box and bonnet factories. W. M. Walker, autos.			
	McClimmons Hotel, Am.			
25	Summerfield, PO, Castro			E-3
100	Summerfield, Cherokee, (8 mi. n. of Ponta)			N-6
50	Summers Mills, Bell, (5 mi. s. of Belton)			K-8
	Summit, Motley			G-4
100	Sunmer, PO, Lamar			M-4
90	Sunnyside, PO, Waller			M-9
600	Sunset, PO, Montague, FtW&DCRy		993	K-5
	Sunset Hts., PO, Harris, (near Houston)			M-9
300	Sutherland Spgs, PO, Wilson, SPRR			K-10
	Sutton, Robertson			L-8
125	Swan, PO, Smith, I&GNRy			M-6
25	Swanville, San Augustine			O-7
	Swastika, Hale			F-4
150	Swearingen, PO, Cottle, QA&PRy			G-4
25	Sweden, PO, Duval			J-12
200	Sweeny, PO, Brazoria, StLB&MRy			M-10
250	Sweet Home, PO, Lavaca, SA&APRy		286	a
+4176	SWET WATER, PO, Nolan, GC&SF, KCM&O, PH&SF, T&PRys		2160	G-6
	County seat of Nolan County. Farming. Wholesale houses, mill and elevator, mineral water, oil mill, gin			

CITIES AND TOWNS

Pop.	Co.	Ry.	Alt.	Key
				and planing mill. G. E. Morris, autos. Wright Hotel. Revel Hotel, Am.
150	Swenson, PO,			
	Stonewall, WV	Ry.	1772.	.G-5
40	Swift, PO,			Nacogdoches..N-7
20	Sycamore, Wise (near Decatur)		K-5
20	Sylvan, Lamar (near Blossom)		M-4
250	Sylvester, PO, Fisher, KCM&ORY		1856.	.G-6
40	Tabor, PO,			Brazos.....L-8
20	Tacoma, PO,			Panola.....N-6
60	Tadmore, Houston		N-7
300	Taft, PO, San Patricio, SA&APRY		K-12
35	Tage, Montague		K-4
800	TAHOKA, PO, Lynn, PH&SFry		F-5
	County seat of Lynn County. Barnes & Son, garage.			
10	Taiton, PO,			Wharton..L-10
250	Talco, PO, Titus, P&MPPRR		N-5
	Tallys, Rush		N-6
300	Talpa, PO, Coleman, GC&SFry		1950.	.H-7
50	Talty, Kaufman (Terrell 8 mi.)		L-6
10	Tama, PO,			Coryell.....K-7
10	Tamego, Burnet		J-8
15	Tamina, PO, Montgomery		M-9
75	Tanglewood, PO, Lee, SA&APRY		L-8
10	Tankersly, PO, Tom Green		G-8
75	Tarpley, PO,			Bandera...H-10
60	Tarrant, PO,			Tarrant...K-5
50	Tascosa, PO, Oldham, FtW&DCRY		E-2
300	Tatum, PO, Rusk, GC&SFry		N-6
20	Tavener, PO, Fort Bend		M-10
7000	Taylor, PO, Williamson, I&GN, MK&TRys		583.	.K-8
	Farming and stock raising. Oil and flour mills, gins and railroad shops. Korman & Steirly, garage. Blazilmar Hotel (building). Marquette Hotel, Eur. Grace Hotel, Eur.			
†3288	Teague, PO, Freestone, T&BVRy		497.	.L-7
	Farming. Truck gardening and fruit raising. Ice plant, bottling works and cotton compress.			

CITIES AND TOWNS

Pop.	Co.	Ry.	Alt.	Key
2500	Texas City, PO, Galveston, TCYTCO		N-10
	Farming. Ice plant, soda water works, wholesale houses and oil mill. H. B. Chapman, autos. Mrs. Harper, hotel.			
100	Texas City Jr, PO, Galveston		N-10
100	Texla, PO, Orange, O&NWRR		O-9
500	Texline, PO, Dallam, FtW&DCRY		4703.	.D-1
100	Thalia, PO, Foard		H-4
75	The Grove, PO, Coryell			K-7
10	Thelma, PO, Bexar		J-10
25	Thelma, Limestone		L-7
25	Thicket, PO, Hardin		N-8
150	Thomas, PO, Upshur		N-5
200	Thomaston, PO, Dewitt, SPRR		L-10
20	Thompsons, PO, Fort Bend (5 mi. e. of Booth)		M-10
90	Thornberry, Clay		J-4
900	Thornedale, PO, Milam, I&GNry		450.	.K-1
	Oil mill, cotton gins and compress. Rouse & Rouse, garage.			
†678	Thornton, PO, Limestone, SPRR		496.	.L-7
150	Thorp Spring, PO, Hood		800..K-6
300	Thrall, PO, Williamson, I&GNry		500.	.K-8
300	Three Rivers, PO, Live Oak, SAU&GRR		J-11
40	Thrifty, PO, Brown		H-7
500	THROCKMORTON, PO, Throckmorton		H-5
	County seat of Throckmorton County. Cotton gins.			
1500	Thurber, PO, Erath		J-6
	Coal mining and brick works. Thurston, Terrell			
75	Tidwell, Hunt, (5 mi. n. of Greenville)		M-5
150	TILDEN, PO, McMullen		J-11
	County seat of McMullen County.			
10	Tilmón, Caldwell		K-9
25	Timber, Montgomery		N-9
20	Time, PO, Sabine		O-7
2000	Timpson, PO, Shelby, GC&SF,SP, T&HRys		394.	.N-6
	Farming and stock raising. Saw mills, cotton gins and compress. Ford Garage. Fenn Hotel, Am.			
900	Tioga, PO, Grayson,			

CITIES AND TOWNS

Pop.	Co.	Ry.	Alt.	Key
125	Trinidad, PO,	Hender-		
	derson, StL	SWRy	304.	M-6
2000	Trinity, PO,	Trinity,		
	I&GN,MK&TRys	226.	M-8	
	Farming, fruit and stock raising. Saw mills and lumbering. Railroad division point.			
	Lipscomb & Beaman, garage.			
	Gibson Hotel, Am. Cheek Hotel.			
	Trinity Mills, Dallas.		L-5	
20	Trip, Dallas (near Mesquite)			L-5
†1126	Troup, PO, Smith,			
	I&GNRy	467.	N-6	
	Cotton, truck and berry farming. Cotton gins and sawmills.			
	C. L. Burns, garage.			
	Melton Hotel, Am.			
350	Troy, PO, Bell,			
	MK&TRY	680.	K-8	
20	Truby, Jones (near Hawley)			G-6
150	Trumbull, PO, EHis,			
	SP,TERys			L-6
200	Truscott, PO, Knox,			
	KCM&ORY	1522.	H-5	
25	Tucker, Anderson (near Palestine)			M-6
10	Tuff, PO, Bandera			H-10
	Tularosa, PO, Kinney			G-10
125	Tuleta, PO, Bee			
	SA&APRY			K-11
1500	TULIA, PO, Swisher,			
	PH&SFRy			F-3
	County seat of Swisher County. Grazing.			
	R. C. Asbury, hotel.			
25	Tulip, Fannin			L-4
	Tuna, LaSalle			H-11
50	Tundra, Van Zandt (6 mi. s. of Canton)			M-6
75	Tunis, Burleson			M-8
50	Tupelo, Navarro			L-6
	Turcotte, Willacy			K-13
200	Turkey, PO, Hall			F-3
50	Turlington, PO, Free-			
	stone			M-7
200	Turnersville, PO,			
	Coryell	1050.	K-7	
100	Turney, PO, Cherokee,			
	SPRR	409.	N-6	
90	Turpentine PO, Jasper,			
	SPRR			O-8
200	Turtle Bayou, Chambers			N-9
250	Tuscola, PO, Taylor,			
	A&S,GC&SFRys			H-6
50	Tuxedo, PO, Jones,			
	MK&TRY			G-5
50	Twin Sisters, PO,			
	Blanco			J-9

CITIES AND TOWNS

Pop.	Co.	Ry.	Alt.	Key
10	CG&SFRy	714.	K-4	
10	Valley Wells, PO,			
	Dimmit			H-11
75	Van, Van Zandt			M-6
†1441	Van Alstyne, PO,			
	Grayson, SP,			
	TERys	791.	L-7	
	Farming. Cotton gins, oil mill and roller mills.			
	Mrs. L. Chadwell, hotel.			
25	Vance, PO, Real			G-9
25	Vancourt, PO, Tom			
	Green			G-8
25	Vandalia, PO, Keo			
	River			M-4
90	Vanderbilt, PO, Jackson,			
	StLB&MRy			L-11
15	Vanderpool, PO, Ban-			
	dera			H-10
500	VAN HORN, PO, Cul-			
	berson, T&PRy, 4036.	B-8		
	County seat of Culberson Co.			
	D. B. Jackson, hotel.			
25	Van Raub, PO, Bexar			J-10
100	Van Vleck, PO, Mata-			
	gorda, SPRR			M-10
20	Vasco, Delta (Charleston,			
	3 mi.)			M-5
100	Vashti, PO, Clay			J-4
50	Vaughn, Hill, (7 mi. nw. of Abbott)			L-7
300	VEGA, PO, Oldham,			
	CRI&GRy			E-2
	County seat of Oldham County.			
800	Velasco, PO, Brazoria,			
	H&BVRy			M-10
100	Venable (Steepecreek PO)			
	San Augustine,			
	GC&SFRy			O-7
†495	Venus, PO, Johnson,			
	GC&SFRy,			
	I&GNRy	658.	K-6	
150	Vera, PO, Knox			H-4
25	Verdi, Atascosa			J-10
	Verhalen, Reeves			D-8
†3195	VERNON, PO, Wil-			
	barger, FtW&DC,			
	StL&SFRys	1205.	H-4	
	County seat of Wilbarger County. Farming and stock raising. Cattle, hogs, poultry and wheat raised. Elevators, compress, oil and flour mills.			
	Ferrell-Swartwood Co., garage.			
	Bailey Hotel, Am. Hotel Vernon, Am.			
100	Vesey, PO, Red River			N-4
	Viaduct, Valverde			F-10
100	Viboras, PO, Starr			J-13
100	Vickery, PO, Dallas,			
	TERy			L-5

CITIES AND TOWNS

Pop.	Co.	Ry.	Alt.	Key	Pop.	Co.	Ry.	Alt.	Key
100	Waldrip, PO, McCulloch		1400.	H-7		Sims-Thomson Motor Co., garage.			
30	Walhalla, Fayette			L-9		Rogers Hotel, Am.			
25	Wall, PO, Tom Green			G-8		Wayland, PO,			
400	Waller, PO, Waller, SPRR		250.	M-9	100	Stephens		1350.	J-6
15	Walling, PO, Hill			L-7	10	Wayside, PO, Armstrong			F-3
600	Wallis, PO, Austin, GC&SF, SA&APRys		132.	M-10	10	Wealthy, Leon			M-8
25	Wallisville, PO, Chambers			N-9	6500	WEATHERFORD, PO, Parker, GC&SF, GT&W,T,P			
1500	Walnut Springs, PO, Bosque, MK&TRY		910.	K-7		WMW&NWRys		1003.	K-6
	Farming and stock raising. Elevator and M. K. & T. Ry shops.					County seat of Parker County. Farming, fruit and stock raising. Oil and gas wells. Flour mill, oil mill, pottery, foundry, ice and buckle factories.			
	G. M. Meglasson, garage. Commercial Hotel, Am. Aycock Hotel, Am.					Garages: E. & L., Quick Service.			
100	Walter, PO (Hardin Sta.) Liberty			N-9	100	Montfort Hotel, Am.			
	Wamba, Bowie			N-4	100	Weaver, PO, Hopkins, StLSWRy		435.	M-5
10	Waneta, Houston			M-7	40	Webb, Tarrant			K-6
50	Waples, Hood			K-6	25	Webb, Webb			H-12
100	Warda, PO, Fayette			L-9	100	Webberville, Travis			K-9
25	Ware, PO, Dallam			D-1	100	Webster, PO, Harris, GH&H, I&GN,			
	Warfield, Midland			E-7		MK&TRys			N-10
100	Waring, PO, Kendall, SA&APRy		1357.	J-9	75	Weches, PO, Houston			N-7
200	Warren, PO, Tyler, SPRR		147.	N-8	100	Weesatchie, PO, Goliad			K-11
150	Warrenton, PO, Fayette			L-9	1000	Weimar, PO, Colorado, SPRR		410.	L-10
20	Warsaw, Kaufman (near Kaufman)			L-6		Cotton, corn, potatoes and fruit raising. Hoe factory, gins, bottling works, creamery and oil mill.			
90	Washburn, PO, Armstrong, FtW&DCRy			F-2		Texas Motor Co. H. L. Hoy, hotel.			
150	Washington, PO, Washington		228.	M-9	1779	Weinert, PO, Haskell, WVRy		1526.	H-5
	Washita, PO, Hemphill			G-2	125	Weir, PO, Williamson, MK&TRY			K-8
250	Waskom, PO, Harrison, MK&T,T&PRys		294.	O-6	100	Welcome, PO, Austin			L-9
25	Wastella, PO, Nolan			G-6	400	Weldon, PO, Houston, MK&TRY			M-8
25	Watauga, PO, Tarrant			K-5	150	Welfare, PO, Kendall			J-9
+476	Waterman, PO, Shelby, GC&SFry			N-7	150	Wellborn, PO, Brazos, SPRR		318.	L-8
100	Water Valley, PO, Tom Green, GC&SFry			G-7	2000	WELLINGTON, PO, Collingsworth, WFNWRy			G-3
20	Watt, Limestone (near Mt. Calm)			L-7		County seat of Collingsworth County. Farming and stock raising. Several cotton gins.			
200	Waukegan, PO, Montgomery, GC&SFry		188.	M-9		Johnson Bros., garage. Wellington Hotel, Am.			
100	Waverly, PO, Walker			M-8	150	Wells, PO, Cherokee, StLSWRy		334.	N-7
8000	WAXAHACHIE, PO, Ellis, MK&T,SP,T&BV, TERYs		530.	L-6	50	Welvey, PO, Concho, GC&SFry			H-8
	County seat of Ellis County. Farming and stock raising. Important cotton market. Cotton mill, oil mill, gins and compress. Detroit ball club's winter field.					Wendell, Jeff Davis			B-8
					20	Wentz, PO, McMullen			J-11

CITIES AND TOWNS

Pop.	Co.	Ry.	Alt.	Key	Pop.	Co.	Ry.	Alt.	Key
30	Weser, PO, Goliad			K-11		White Rock, Hunt (Kingston 4 mi.)			L-5
80	Wesley, Washington			L-9	2000	Whiteboro, PO, Grayson, MK&T, T&PRy		787.	L-5
2000	West, PO, McLennan, MK&T,TERys		648.	L-7		Farming, Cotton, corn, oats and wheat raised. Oil mill and gin.			
	Farming, Cotton goods factory, oil mill, gins and bottling works.					C. C. Yowell, garage. White Hotel, Am. Wormack Hotel, Am.			
	Garages: Kings Trail, Front Street.				20	Whitesville, Houston (near Lovelady)			M-8
	Hagan Hotel, Am. West Hotel, Am.				1750	Whitewright, PO, Grayson, MK&T, StLSWRys		744.	L-4
250	Westbrook, PO, Mitchell, T&PRy		2121.	F-6		Farming and stock raising. Flour mills and oil mill.			
100	West Columbia, PO, Brazoria			M-10		Roberts Garage. Payne Cottage, Am. Brick Leader, Am.			
100	Westfield, PO, Harris, I&GNry		114.	M-9	15	Whitfield, PO, Swisher			F-3
500	Westhoff, PO, Dewitt, SPRR		260.	K-10	20	Whitman, Washington (near Chapel Hill)			L-9
300	Westminster, PO, Collin			L-5	900	Whitney, PO, Hill, MK&TRY		585.	K-7
25	West Mountain, Upshur (near Gladewater)			N-6		Cotton warehouse and cotton gin.			
200	Weston, PO, Collin			L-5		Walker House, Am.			
100	Westover, PO, Baylor, GT&WRy			H-5	40	Whitsett, PO, Live Oak			J-11
75	Westphalia, Falls (9 mi. s.w. of Lott)			L-8	20	Whitson, Coryell (near Moody)			K-7
125	Westpoint, PO, Fayette, MK&T,SA&APRys		295.	L-9	300	Whitt, PO, Parker		900.	J-5
	West Port Arthur, Jefferson			O-9	30	Whittaker, PO, Burleson			L-8
50	Westville, PO, Trinity, MK&TRY			N-8	30	Whon, PO, Coleman			H-7
25	Wetmore, PO, Bexar			J-10	15000	WICHITA FALLS, PO, Wichita, FtW&DC, MK&T,WFTR, WVRys		953.	J-4
2250	WHARTON, PO, Wharton, GC&SF, SPRRs		111.	M-10		County seat of Wichita County. Farming, stock raising, factories, coal mining, gas and oil fields. 46 factories, flour mill, pottery and railroad shops.			
	County seat of Wharton County. Farming and stock raising. Lies in Caney valley alluvial lands. Oil mill, cotton gins, sugar mill and mattress factory.					Motor Supply Co., garage. St. James Hotel, Am. Westland Hotel.			
	Caney Valley Garage. Plaza Hotel, Am. Nation Hotel, Am. Colonial Inn.				50	Wied, Lavaca			L-10
20	Wheatland, Dallas (near Duncanville)			L-6	75	Wieland Hunt			M-5
250	WHEELER, PO, Wheeler			G-2	15	Wightman, PO, Newton			O-7
	County seat of Wheeler County.				10	Wilcox, PO, Burleson			M-8
150	Wheelock, PO, Robertson			M-8	75	Wild Horse, Culberson			B-8
	Wherry, Rusk			N-6		(near Tyler)			M-6
90	White City, PO, San Augustine, StLSWRy			O-7	125	Wildorado, PO, Oldham, CRI&GRy			E-2
100	White Deer, PO, Carson, PH&SFry		3338.	F-2		Wilkins, Upshur			N-6
50	Whiteflat, PO, Motley			F-4		Willard, Trinity			N-8
200	Whitehouse, PO, Smith, I&GNry		483.	M-6	25	William Penn, Washington			L-9
20	Whiteland, PO, McCulloch			H-8		Williamsburg, Lavaca			L-10
					800	Willis, PO, Montgomery, I&GNry		381.	M-8

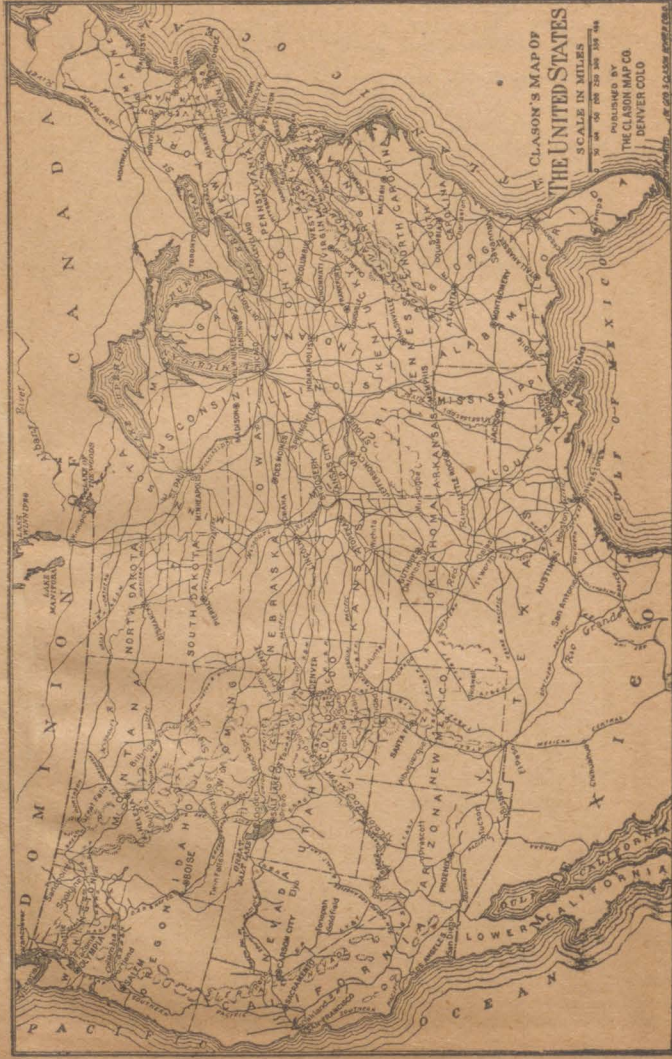
CITIES AND TOWNS

Pop.	Co.	Ry.	Alt.	Key
	Farming.	Cotton gins and oil mill.		
	Rhodes & Allen Co., autos.			
100	Willow City, PO, Gillespie		1671.	J-9
25	Willow Point, Wise			K-5
†1398	Wills Point, PO, Van Zandt, T&PRy		523.	M-6
	Farming and stock raising. Cotton gins and oil mill.			
	Peace Hotel, Am. Stinger Hotel.			
200	Wilmer, PO, Dallas, SP,TERys		472.	L-6
	Wilmeth, Runnels			G-7
90	Wilson, PO, Lynn, PH&SFry			F-5
90	Wimberley, PO, Hays			J-9
200	Winchell, PO, Brown, FrW&RGry		1329.	H-7
350	Winchester, PO, Fayette, SA&APry		329.	L-5
400	Windom, PO, Fannin, T&PRy		698.	M-4
100	Windthorst, PO, Archer			J-5
600	Winfield, PO, Titus, StLSWRy		446.	M-5
40	Winfree, PO, Chambers			N-9
150	Wingate, PO, Runnels			G-7
100	Winkler, PO, Navarro			L-7
200	Winnie, PO, Chambers, GC&SFry			O-9
2500	Winnsboro, PO, Wood, MK&T,M&ETRys		523.	M-5
	Farming, fruit and stock raising, mining and a summer resort. Oil mills, potteries, potato curing plant, saw mills and canning factory.			
	City Motor Co., garage.			
	Moore Hotel, Am. Shock Hotel, Am.			
500	Winona, PC, Smith, StLSWRy		317.	N-6
2000	Winters, PO, Runnels, A&SRy			G-7
	Farming, fruit, stock and poultry raising. Cotton oil mill.			
	Winters Auto Co., garage.			
	City Hotel Am. Rock Hotel, Am.			
40	Witting, Lavaca (8 mi. s.e. of Moulton)			L-10
100	Wizard Wells, PO, Jack			J-5
50	Woden, PO, Nacogdoches, N&SERR			N-7
2000	Wolfe City, PO, Hunt, GC&SF,StLSF, StLSWRys		674.	M-5
	Farming, fruit, poultry and stock raising. Oil and flour mil. Poultry raising. Cotton oil.			

City Garage.	Co.	Ry.	Alt.	Key
Cox Hotel, Am.				
50	Womack, Bosque (6 mi. n.e. of Clifton)			K-7
100	Woodbine, PO, Cooke, MK&TRY		762.	K-4
20	Woodbury, Hill (near Hillsboro)			K-6
125	Woodland, PO, Red River			M-4
150	Woodlawn, PO, Harrison, T&PRy		300.	N-5
20	Woodrow, PO, Hardin			O-9
75	Woods, Panola			O-6
400	Woodsboro, PO, Refugio, StLB&MRy			K-11
200	Woodson, PO, Throckmorton			H-5
750	WOODVILLE, PO, Tyler, SPRR		232.	N-8
	County seat of Tyler County.			
15	Woodward, PO, Lasalle			H-11
90	Wootan Wells, PO (Wootan Sta.), Robertson, SPRR			L-8
25	Word, Shelby			O-7
†899	Wortham, PO, Freestone, SPRR		478.	L-7
	Cotton gins and oil mill.			
10	Worthing, Lavaca			L-10
10	Worthy, Uvalde			H-10
75	Wrightsboro, PO, Gonzales			K-10
Pop.	Co.	Ry.	Alt.	Key
†620	Wyatt, Ellis			L-6
	Wylie, PO, Collin, GC&SF,StLSWRys		557.	L-5
15	Yale, Franklin			N-5
75	Yancey, PO, Medina			H-10
175	Yantis, PO, Wood			M-5
90	Yarboro, PO, Grimes, GC&SFry		416.	M-9
10	Yard, PO, Anderson			M-7
	Yarnall, Carson			F-2
40	Yarrelton, Milam, (12 mi. n.w. of Cameron)			L-8
10	Yates, PO, Kimble			H-8
	Yellow House, Lamb			E-4
40	Yellowpine, PO, Sabine			O-7
20	Yew, Fannin			M-4
	Yewpon, PO, Bastrop			K-9
8000	Yoakum, PO, Dewitt, SA&APry		322.	L-10
	Diversified farming, poultry and stock raising, dairying. Creameries, compress, gins, flour mill and railroad shops.			
	C. C. Tribble, garage.			
	St. Regis Hotel, Am.			
25	York Creek, Guadalupe (near Hunter)			K-9
1500	Yorktown, PO, Dewitt,			

CITIES AND TOWNS

Pop.	Co.	Ry.	Alt.	Key
	SA&APry		266.	K-10
	Farming. Cotton gins and oil mill.			
	Two Sisters Hotel, Am.			
40	Young, PO, Freestone			M-7
50	Youngport, PO, Bell			K-8
100	Yowell, PO, Delta (8 mi. n. of Commerce)			M-5
400	Ysleta, PO, El Paso, SP,T&PRys		3652.	A-7
	Yturria, Cameron			K-14
10	Zack, PO, Brazos			M-8
400	ZAPATA, PO, Zapata, County seat of Zapata County.			H-13
Pop.	Co.	Ry.	Alt.	Key
15	Zapp, Fayette			L-9
60	Zavalla, PO, Angelina, SPRR			N-7
10	Zella, McMullen			J-11
500	Zephyr, PO, Brown, GC&SFry		1505.	J-7
10	Zigzag, Medina			J-10
90	Zorn, Guadalupe (10 mi. s. of San Marcos)			K-9
25	Zourette, Comanche			J-7
90	Zuehl, Guadalupe			J-10
75	Zulch, PO, Madison, T&BVRy			M-8
10	Zulu, PO, Hansford			F-1
20	Zybach, PO, Wheeler			G-2



CLASON'S GENERAL TABLE OF RAILROAD DISTANCES.
 To find the distance between two towns, find the name of one at the side of the chart and the other at the top, where the columns opposite these names cross will be found direct railroad distance in miles.

	ALBUQUERQUE	BOISE IDAHO	CHEYENNE WYO.	CHICAGO ILL.	CINCINNATI	DENVER COLO.	GALVESTON	HELENA MONT.	KANSAS CITY	LOS ANGELES	MINNEAPOLIS	NEW ORLEANS	NEW YORK CITY	OMAHA NEBR.	PHOENIX ARIZ.	PORTLAND ORE.	RENO NEVADA	SALT LAKE CITY	SAN FRANCISCO	SEATTLE WASH.	SPOKANE WASH.	ST. LOUIS MO.	WASHINGTON D.C.
ALBUQUERQUE	1452	635	1377	1536	379	1140	1481	918	887	1458	1446	2249	1112	555	1917	1661	1156	1198	2155	1939	1897	2089	
BOISE IDAHO	1452	817	1830	2114	923	2056	599	1563	1216	1690	2362	2742	1333	1896	465	960	435	1184	649	487	1642	2650	
CHEYENNE WYO.	635	817	1013	1297	106	1239	888	746	1302	1873	1545	1925	516	1232	1282	1026	521	1270	1466	1304	1034	1833	
CHICAGO ILL.	1377	1830	1013	284	284	1034	1418	1539	458	2265	418	921	912	497	1972	2461	2040	1534	2283	2336	1897	284	820
CINCINNATI	1536	2114	1297	284	1284	1473	1823	618	2405	702	919	780	781	231	2745	2324	1818	2567	2520	2181	339	553	
DENVER COLO.	529	923	106	1034	1258	1133	1133	1133	1133	1133	1133	1133	1133	1133	1133	1133	1133	1133	1133	1133	1133	1133	1133
GALVESTON	1140	2056	2339	1418	1473	1133	2085	884	1697	1435	420	2166	1078	1320	2521	2625	1760	2181	2105	2543	1134	2028	
HELENA MONT.	1481	589	888	1539	1823	932	2085	1330	1287	1121	2380	2451	1136	1967	922	1011	506	1255	781	381	1550	2359	
KANSAS CITY	918	1569	746	458	618	640	884	1330	1907	551	1050	1331	194	1513	2028	1772	1267	2016	2212	2020	279	1171	
LOS ANGELES	887	1216	1902	2265	2425	1408	1697	1287	2175	2003	3136	1818	447	1256	728	781	484	1440	1632	2096	2978		
MINNEAPOLIS	1469	1690	873	418	702	894	1435	1121	551	2175	1601	1330	357	2064	2043	1899	1394	2143	1618	1479	604	1236	
NEW ORLEANS	1446	2362	1545	921	919	1439	846	2186	2451	1331	3136	1699	1699	1699	1699	1699	1699	1699	1699	1699	1699	1699	1699
NEW YORK CITY	2249	2742	1825	912	919	1439	1078	1136	1918	1818	357	1244	1409	1409	1409	1409	1409	1409	1409	1409	1409	1409	1409
OMAHA NEBR.	1112	1333	516	497	781	537	1078	1136	1918	1818	357	1244	1409	1409	1409	1409	1409	1409	1409	1409	1409	1409	1409
PHOENIX ARIZ.	595	1896	1232	1972	2131	1126	1370	1957	1513	447	2064	1626	2844	1663	1936	1408	1228	1164	1887	2079	1792	2684	
PORTLAND ORE.	1917	465	1282	2461	2745	1398	2521	922	2028	1256	2043	3358	3973	1798	1936	1408	1228	1164	1887	2079	1792	2684	
RENO NEVADA	1661	960	1026	2040	2324	1132	2265	1011	1772	728	1899	2751	2951	1592	1408	836	579	244	1030	1212	2600	2948	
SALT LAKE CITY	1156	435	521	1534	1818	627	1760	506	1267	781	394	2066	2446	1037	1228	900	579	823	1084	922	1555	2438	
SAN FRANCISCO	1199	1184	1270	2283	2567	1376	2181	1255	2016	484	2143	2487	3193	1786	1161	887	184	1020	1084	956	339	3056	
SEATTLE WASH.	2155	649	466	2236	2520	1572	2705	781	2212	1440	1818	3443	3148	1887	184	1020	1084	956	339	3056	2717		
SPOKANE WASH.	1939	497	304	1897	2161	1333	2545	381	2050	1632	1479	2849	2093	1517	2019	376	1212	922	1148	339	2329	892	
ST. LOUIS MO.	1197	1842	1034	284	339	928	1134	1550	279	2086	604	710	1052	414	1164	1282	1316	1584	2895	2491	2217	2371	
WASHINGTON D.C.	2089	2650	1833	820	553	1820	2026	2359	1171	2978	1238	1472	227	1306	1686	3281	2848	2458	3167	3056	2717	892	

Copyrighted by the Clason Map Co.

CLASON'S TABLE OF RAILROAD DISTANCES BETWEEN TEXAS TOWNS.
 To find the distance between two towns, find the name of one at the side of the chart and the other at the top; where the columns opposite these names cross will be found the most direct railroad distance in miles.

Abilene	301	284	469	649	383	192	533	452	161	333	384	516	334	290	89	363	254	377	199
Amarillo	301	556	656	1921	82	367	805	507	336	660	655	788	511	409	377	635	349	503	426
Austin	284	556	250	365	638	209	249	698	220	214	166	232	180	307	254	79	313	361	109
Beaumont	469	656	250	456	738	289	464	913	320	76	84	446	199	347	329	293	353	288	270
Brownsville	649	921	365	456	1003	574	456	905	585	373	372	286	545	672	619	286	678	726	474
Dalhart	383	82	638	738	1003	449	887	425	418	742	694	870	593	491	459	717	431	585	506
Dallas	192	367	209	289	574	449	458	644	31	296	248	441	144	98	269	288	64	194	100
Del Rio	533	805	249	464	456	887	458	453	469	410	380	323	429	556	503	170	560	600	358
El Paso	452	607	698	913	905	425	644	453	613	859	829	772	788	742	515	619	706	829	651
Fort Worth	161	336	220	320	585	418	31	469	613	324	276	452	175	129	238	299	93	216	90
Galveston	333	660	214	76	373	742	296	410	859	324	48	393	199	400	487	240	366	380	234
Houston	384	655	166	84	372	694	248	380	829	276	48	363	151	346	438	210	312	306	185
Laredo	516	788	232	446	286	870	441	323	772	452	393	363	412	539	486	153	524	583	341
Palestine	334	511	180	199	545	593	144	429	788	175	199	151	412	202	380	259	208	181	135
Paris	290	409	307	347	672	491	98	556	742	129	400	346	539	202	367	386	60	91	219
San Angelo	89	377	254	329	619	139	239	593	515	233	137	431	481	380	367	333	331	454	253
San Antonio	363	635	79	293	286	717	288	170	619	239	240	210	153	259	336	333	390	440	188
Sherman	254	349	313	353	678	431	31	519	793	93	353	312	524	298	60	331	300	154	183
Texarkana	377	503	361	288	726	585	194	600	829	216	380	306	583	181	91	454	440	154	258
Waco	199	426	108	270	474	508	100	358	651	90	234	185	341	135	219	253	188	183	258



FIVE SPECIAL FEATURES OF THE CLASON GREEN GUIDES

An Index of Towns gives up-to-date population figures, correctly describes the resources and industries, shows elevation above sea level and lists hotels, railroads and interurban lines.

Special City Maps show the business districts of important cities, locate depots, public buildings, hotels, etc.

Tables of Distances will be found in each Green Guide, showing the shortest railroad distance between the twenty most important cities of that state.

Railroad Distinctions plainly show whether each railroad is a trunk line, local or electric road.

Auto Roads are plainly shown on the map, a distinction being made between through posted routes and local roads. Thousands of Auto travelers find in the Green Guides all the information they require on their tours.

These are but a few of the live features of the Green Guides.

Use a Green Guide Once
and you will want another
the next time.