ENGLISH FIELD NOTES OF THE SPANISH ARCHIVES

BOOK 1

G. L. O.

1056094
EFN 000001

SPANISH ARCHIVES

ENGLISH FIELD NOTE
BOOK I

Surveys By	In Counties
Rawson Alley	Wharton Anderson Fort Bend Colorado Fayette
Thomas Barnett	Brazoria
Thomas H. Borden	Fort Bend Brazoria
Horatio Chriesman	Brazoria Austin Fort Bend Brazos Grimes Waller
John Cooke	Harris
W. Cummins	Brazos
W. R. Hensley	Colorado
S. E. Hirom	Harris Grimes
J. Hunter	Harris
Isaac Hugh	Harris Galveston Liberty
Seth Ingram	Brazoria Wharton
J. Jiams	Harris Liberty
J. Kerr	Jackson Lavaca
B. Lockhart	
George M. Patrick	
W. M. Rankin	
William Selkirk	Matagorda
Bartlett Sims	Waller Brazos Grimes Burleson Washington
E. R. Wightman	Matagorda Wharton

Book A p. 1.
" S.F.A. p 113.
" Æ. p 179

B

Pasted on Cover

A

Book Containing bundles marked

Thus — " Brazos E. Side from Coopers to Carters inclusive

" Brazos E. Side Above San Felipe

Chocotale Bayou — " ALVY

Samuel Carter ~~James B. Baily~~ (1)

Title issued July 8/20
Vol 1 - p. 40
Brazoria Co.

A. Sd
For Meanders
See Book
11 p. 317

James B. Baily East 8958 bars

Variation 10°37' East

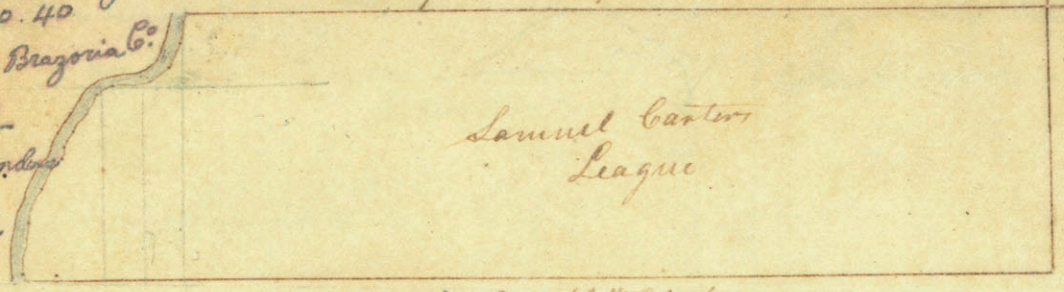

A. Mitchel 10720 bars

Field Notes of ~~Samuel Carters~~ a League of land Granted to Samuel Carter, Surveyed by Horatio Christman under the direction of the Commissioners Baron de Bastrop and Empressario Stephen F. Austin.

Beginning on the east bank of Brazos river at a stake from which a box elder 6 in. dia^o bears ~~S28~~ S28°E 26 links. thence East 8958 Bars to corner a stake, from ~~the~~ thence South 2805 Bars to stake, thence West 10.720 bars, to stake on the bank of the river, thence up the river with the Meanders thereof to the place of beginning. comprehending in all, within these limits one League of land —

Surveyed by me

Horatio Christman

Sam.t Carter
One League



James B. Baily.

Ok. — Title issued July 7/24
Vol. 1 fo. 26 Brazoria County
R.B.O.

(2)

Vacante
South 3700 Lars



Field Notes of a League of Land Granted to James B Bailey Surveyed by Horatio Chriesman Under the direction of the Commissioner Baron de Bastrop and Empressario Stephen F. Austin

Beginning on the East bank of the Brassos River at a Stake from which an Elm 8 In. dia. Wo. N 51 E 5 Lars a do 4 In. dia. Wo. S 61 E 3 Lars Marked.

J.B.B.
N.L.

Thence East 4566 Lars to a port
Thence South 3700 Lars to a port — Second bears N.11 W 5½ Lars marked J.B.B. S.L.
Thence West at 8958 Lars
Intersected Samuel Carters Beginning Corner on the River Thence up the river with the Meanders Thereof to the place of beginning Comprehending in these limits one League of Land Surveyed by me

Horatio Chriesman

See for meanders
vol 11. p. 323. &c.

2

Thence East 4640 VS



James B Baily
Onekeque

(3)

Field notes of a L League of Land Surveyed for Jno P. Cole
Beginning on the East bank of the Brassos River, at a Post
from Which a Cottonwood 20 In. dia. bs. N66 W. 4 lars Marked
JPC a do 20 In. dia. bs. S70 E 13 lars Marked GFA Thence East
6850 lars to a post and mound Thence North 1700 lars to
a post and mound on the Standard, Thence West with P
line 7820 lars to the Brassos River Thence down the River
with the meanders there of to the place of Beginning

Field notes of qr. League of Land Surveyed for Smith Bailey
Beginning at the SE Cor. of JB Bailey Survey Thence East
292 lars to Carters NE Cor. thence North 50 lars Thence East
1397 lars to a Post in the Prairie from Which a live Oak
30 In. dia. bs S79 W. 39 lars Thence North 3073 lars to the South
boundary of League No 1 Whar set a post from which a
Hackberry 10 In. dia. bs S80 W. 6 lars Marked SB. a do 16 In.
dia. bs S80 E 12 lars Marked JJ Thence West with P South
boundary line of League No 1 & 1689 lars to JB Bailey
NE Cor. Thence South with his East boundary line 3123 lars
to the place of beginning

Field notes of a qr. League of Land Surveyed for Jno Jones
Beginning at a stake on the West bank of Oyster Creek Whe
the South boundary line of League No 1 intersects P Creek from
Which a Box Elder 12 In. dia. bs. N58 W 12 lars Marked CS
a do 14 In. dia. bs. S65 W. 20 lars Marked JJ Thence West with
P South boundary line of League No 1 & 2820 lars to Smith Ba
NE Cor. Thence South with his East boundary line 1662 l
Whar set a post from Which a Elm 10 In. dia. bs N61 E 8 lars
Marked JJ and a Hackberry 15 In. dia. bs. S28 E 6 lars Marked CS
Thence East 4640 lars Thence North at 912 lars intersected Oyster

Town of Cole
Tex Aug 19/24. Vol 21 p. 524
Brazoria Co.

3½ Creek Whar set a post for the lower Corner from which a Sycamore 40 In dia bs S 82 E 3 Lars a do 40 In dia bs N 70 W 6 Lars Marked S.S. thence up the Creek with the meanders thereof to the place of Beginning

Field notes of a League of Land Surveyed for Cornelius Smith Beginning at the SE Cor. of League No 1. Thence South at 3073 Lars intersected the north boundary line of Joseph Dupo-ws Survey thence West ~~8430~~ 7862 Lars thence South 50 Lars to to Carters NE Cor. thence West 292 Lars to J B Bailey's SE Cor thence North with his East boundary line 3123 Lars to his NE Corner thence East with with the South boun-dary line of League No 1 & 8154 Lars to the place of beginning

Cornelius Smith
Old issued Aug 10/34 vol 2 p. 358
Bregaria C. Ash

Joseph Stuart
Alfred Lloyd Sojourner } Chn Carriers
Charles Bellknap — Marked
Wrote
No. 8154 Robert

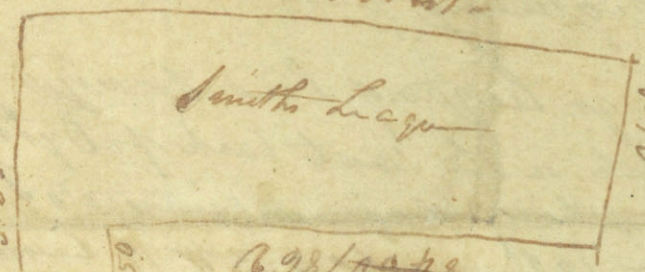

Joseph Jones
Sol Otheal

Cornelius Smith and Subdivision of the same

1397
292
653
6380
8722
8154
568

1397

6380
1397
650
8427
568

8722
8154
568

7859
292
784151

6380
1397
653
8430
568
7862
7841
292

(4) John Bradly

Variation of Magnetic Needle 10.37 east

Beg. East 14224 bars

William Roberts

~~Cornelius Smith~~

one League No. 1

Prairie.

Variance South 1961 bars

James Baily 12726 bars West

Field Notes of League of land Granted to Cornelius Smith. Surveyed by Horatio Christman, under the direction of the Commissioners Baron de Bastrop and Empressario Stephen F. Austin.

Beginning on the east bank of the Brazos at an elm Marked I.E.R. thence east 14224 bars to corner a post and mound, thence South 1961 bars to a stake, thence west 1095 bars to a stake, the N.E. corner of Stephen F. Austins tract, thence west 11,625 bars to stake at ~~J.R.~~ Smith Baileys upper corner thence up the river with the Meanders thereof to the place of Beginning, comprehending in all one League of land.

Surveyed by me

11.625
1095
12726

(5)

Field Notes of a ½ League of Land Surveyed for Cornelius Smith, ~~begin~~ the lower half of League No 1 – Beginning at the lower corner of League No 1 Which is the upper Corner of J B Bailey's Survey at a post from Which a {reference to Dickson's notes for [illegible] Trees} Thence East 12720 Lars Thence North 965 Lars to a post and Mound Thence West between Smith & Roberts at 13895 intersected the Brassos River Whar set a post for the upper cor of Smiths Survey and the lower Cor of Robertses Survey from Which a Sycamore 24 In dia bs N 36 E 15 Lars Marked W R and a Box Elder 10 In dia bs S 14 W 3 Lars Marked C S Thence down the river with the meanders thereof to the place of beginning Comprehending in these limits a ½ League of land {Width of League No 1 is 1883 Lars it holds out quantity by Actual Survey

Field Notes of a ½ League ~~League~~ of Land Surveyed for Wm Roberts Beginning at a post on the East bank of the Brassos River the upper Corner of Cornelius Smiths Survey Thence East 13895 Lars to a post and mound thence North 918 Lars to a post and mound Thence West 14115 Lars to the Brassos River thence down the River With the meanders thereof to the place of beginning Comprehending in these limits a ½ League of Land, {The upper line of League No 1 does not agree exactly with the plot, this distance is from Actual Survey

5

Consta por esto q. yo Estevan F. Austin sé q. el arriba mencionado W. R. ha actualmente cultivado y poblado con su familia el sitio de Tierra mencionado a el por el ~~Empresario Estevan~~ Comisionado Baron de Bastrop y Empresario E. F. A.

y tambien certifico y declaro q. el dho Cornelius Smith ha actualmente cultivado y poblado ~~cultivado~~ con su familia ~~amenazado~~ el sitio de Tierra q. le merceno el Comisionado Baron de Bastrop y Empresario Estevan F. A. en el nombre del Gobno Mexicano, ~~q.~~ y ~~q.~~ en consequencia del dho Cornelius ha cumplido con aquel condicion de la ley ~~q. exige q. tiene q. tiene~~

Field Notes of Cornelius Smith and Robertson Survey

Field notes of Cornelius Smith and Roberts

John Bradley

O. Ke. Title issued Aug 10/24. Vol 1 fo 62
Brazoria Co.

See also fla Notes Book 11. p 186

(6)

Field Notes of a Tract of Land one League Granted to John Bradley Surveyed by Horatio Chriesman under the Direction of the Commissioner Baron de Bastrop and Empressario Stephen F Austin Beginning on the East bank of the Brassos River at a post from which a Pacon 20 In dia W N 7 E 4 bars Marked No 3 E R a do 14 In dia W S 65 E 5 bars Marked 2 E R Thence East 10394 bars to a Mound in the prairie Thence South 2000 bars to a Mound in the prairie Thence West 13200 bars Intersected the Brassos River at the upper Corner of ~~Cornelius Smith~~ William Roberts League Thence up the River with the Meanders there of to the place of Beginning Comprehending in these limits one League of Land surveyed by me

Horatio Chriesman



John Bradley

League No 2



Field Notes of a ½ League of land surveyed for Geo Robinson the lower half of League No 3 Beginning at the upper Cor. of William Stiles Survey which is the upper Corner of League No 2 at a post from which a Pacon 20 in. dia bro N 7 E 4 lars marked 3 E R a do 14 in. dia bro S 65 E 5 lars marked 2 E R. Thence East 13726 lars to a post & mound Thence North 910 bars to a post & Mound Thence West 13006 lars to the Brazos River thence down the River with the Meanders to the place of Beginning. This League was extended out 1326 lars further in the prairie

Field Notes of a League of land Granted to Shubael Marsh Surveyed by Horatio Chriesman under the direction of the Commissioner Baron de Bastrop and Empressario Stephen

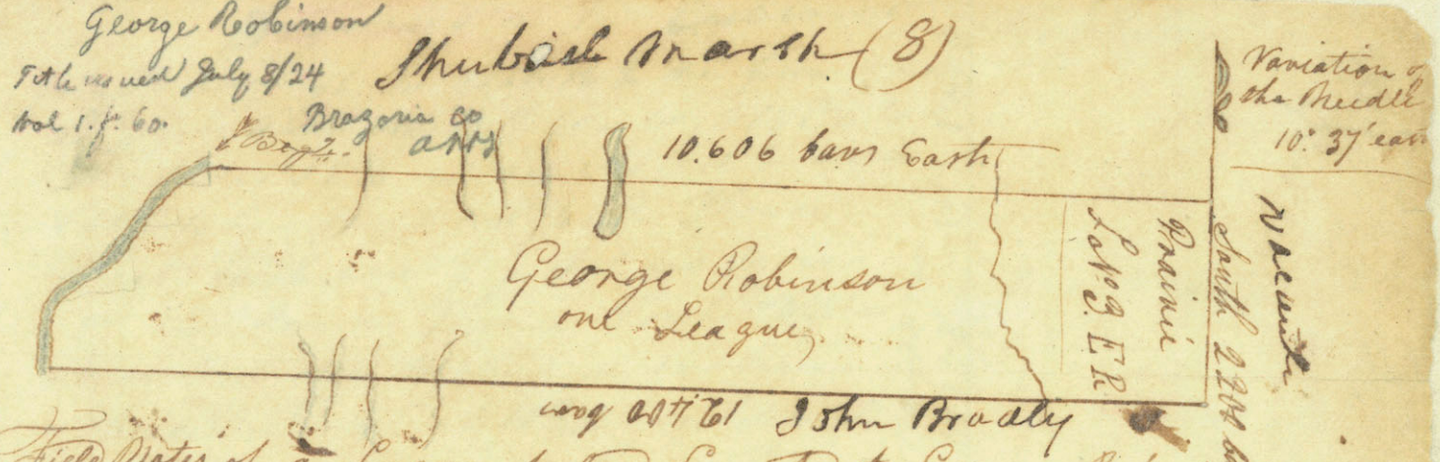

Field Notes of a League of land Granted to George Robinson surveyed by Horatio Christman under the direction of the commissioner Baron de Bastrop and Empressario Stephen F. Austin.

Beginning at a post on the bank of the river ~~at a~~ from which an ash 18 in. dia bears S 9 E. 18 links Marked No 3 E R and an elm 12 in. dia bears N 18 E. 25 links Marked No 4. E R. thence East 10.606 bars to a stake in Prairie, thence South 2200 bars to stake, thence west 12400 bars to upper corner of No 2. thence up the river with the Meanders thereof to the place of beginning, containing one League of land, surveyed by me

Horatio Chriesman

the center fourth part of this League is deed by Robinson to Knight. Singers heir - the said fourth part is 490 bars wide and extend through the whole League

Geo. Robinson

League No 3



(9)

Shubael Marsh.

Title issued July 8/24 - Vol 1. fo 59

Brazoria Co.

Variation of the Compass 10° 37' East

Field Notes of a League of Land Granted to Shubal Marsh Surveyed by Horatio Chriesman Under the direction of the Commissioner Baron de Bastrop and Empressario Stephen F Austin

Beginning on the East bank of Brassos River at an Oak 12 In dia from which an Spanish Oak 15 In dia bs N 63 E 4 lars Marked No 5 E R and an Ash 10 In dia bs S 50 E 13 lars Marked No 4 E R Thence East 10273 lars to a Post and Mound in the Prairie Thence South 2298 lars to a Post and Mound in the Prairie Thence West at at 11830 lars Intersected the Brassos River at George Robinsons upper Corner Thence up the River with the Meanders There of to the place of Beginning Surveyed by me

Horatio Chriesman



9

Shubael Marsh

League No 4



This is good & should be attended to by all of 8

The within is not made out as plain as 9½
a Surveyor of your experience ought to have
made — I presume that you mean to
call the league in the forks of Austin and
Flores the 4 League, and that the next
league above Patricks quarter is
the 5 League, if so you ought to
have said — beginning on the West
bank of Bayou Flores on the South
East or lower boundary line of No.
5 (if that is the number) and opposite
the upper or west corner of No. 4
which corner of No 4 is &c &c —
thence such a course and distance
to the South corner of League 5 —
thence such a course & distance
to a Stake, &c and you ought
to state what League corners with
this tract on the lower corner
I have observed some obscurity
in a great many of your stations
so much so that without the
general plot I could not dis-
10 tinguish accurately yours &c
J. F. Austin

Beginning opposite ~~at~~ the west corner of No 4 lying in the forks of Bayou Austin & Bayou Flores, the ~~cor~~ upper corner on Bayou Flores, on the east side of Bayou, a water beach tree, from which a live oak 30 in dia. bears S78E 9 vs and another live oak 48 in dia bears S37E 10 vs. Thence from the Bayou S63 W 30 [illegible] and r[illegible] a m[illegible] for corner. Thence S27E 2000, and r[illegible] m[illegible] for corner. Thence N63E 2835 to bottom. S225 to Bayou Flores and cornered on a Red oak 12 in dia from which a ~~fro~~ live oak 30 in dia. bears S43E 18½ vs and a Pecan tree 12 in dia. bears N2[illegible] W 5 vs. Thence up the Bayou with its Meanders to the place of beginning.

See Book # page 10
for field notes [illegible]

Seth Ingram



Field Notes of a League of land Granted to William Parker. Surveyed by Horatio Christman under the direction of the Commissioner Baron de Bastrop and Empresario Stephen F. Austin.

Beginning at a Stake on the east bank of the river Brazos from which a Peach tree 8 in. dia. brs. S 45 E 6 vars. Marked No. 5 E R; thence east 12156. to a Stake. thence South 2200 vars. to a Stake. thence West 9,900 vars to upper corner of L. 4. thence up the river to place of beginning. comprehending in all one League of land.

Surveyed by Me

Horatio Christman

12156 12156 12156

12156

11

The auction (11)

William Harris
Title issued July 10/24
vol 1 fo 74
Brazoria Co.
Vacant
[illegible]



Field Notes of a League of Land Granted to William Harris Surveyed by Horatio Chriesman under the Direction of the Commissioner Baron de Bastrop and Empressario Stephen F Austin

Beginning on the East Bank of the Brassos River at a post from which an Oak 10 In dia bo. N 70 E 5 lars and an Ash 3 In dia bo. S 47 E 7 lars Thence East 11406 lars to a post and Mound in the Prairie Thence South 2200 lars to a post and Mound in the Prairie Thence West at 11086 lars Intersected the River at William Parkers upper Corner on the River Thence up the River with the Meanders There of to the place of beginning Comprehending in these limits one League of Land Surveyed by me

Horatio Chriesman

12

William Harris

League No 6



This

12 Stephen Richardson.
Title issued July 10/24
Vol 1 fo 72.
Brazoria Co
vacate
ARZ.

Vacation of the Contract 10.37 Cas

Field Notes of a League of Land Granted to Stephen Richison Surveyed by Horatio Chreisman Under the direction of the Commissioner Baron de Bastrop and Empressario Stephen F Austin

Beginning on the East bank of the Brassos River at a post from which an Elm 8 ½ dia. W. S 51½ E 12 bars and an Oak 10 ½ dia W. N 77 E 8 bars Thence East 14406 bars to a Stake and mound in the prairie Thence South 1880 Bars to a Stake and Mound in the prairie Thence West 12210 bars Intersected the Brassos River at the upper Corner of Harrisis League Thence up the River with the Meanders there of to the place of beginning Comprehending in these limits one League of Land Surveyed by me

Horatio Chreisman



13

(71)

Stephen Richardson

League No 7



Stephen F. Austin
Title issued May 3/28
Vol 2 p 608

(13)

Field Notes of two Leagues of Granted to Stephen F. Austin Surveyed by Horatio Christman under the direction of the commissioner Baron de Bastrop and Empressario Stephen F. Austin.



Beginning at a cotton wood 10 in. dia, from which a cotton wood tree 10 in. dia; bears N 34 E 4 bars, and a cotton wood 24 in. dia bears S 15 E 6 3/5 bars thence East 13538 bars to a stake from which an ash 8 in. dia bears S 4° W 6 bars, thence South 1780 bars to a stake, thence West 970 bars to a stake, thence South 1860 bars to a stake, thence West 13090 bars to stake on the bank of River and upper corner of League No 7, thence up the river to the place of Beginning, containing two Leagues of land.

Surveyed by me

Horatio Christman

In the title beginning at John Hall's lower corner, thence E. 14538 vs with Hall's line. Thence South, 3640 vs, Thence West, 15060 vs with Stephen Richardson's line to his upper corner on the river. Thence with the river, to beginning

Hardy

Variation of Magnetic Needle 10° 37' East

1860
1780
3640

14

Leagues 8 & 9

S. F. Austin

(14)

14

John Hall.
Title issued July 10/24
Vol 1. f 68
Brazoria Co.
A M D

Field Notes of a League of Land Granted to John Hall Surveyed by Horatio Chriesman under the direction of the Commissioner Baron de Bastrop and Empressario Stephen F Austin

Beginning on the East bank of the Brassos River at a Live Oak 30 In dia from which a Live Oak 8 In dia bs N 22 E 1 bar and a Spanish Oak 12 In dia bs S 61 E 14 bars Thence East 14192 bars to a post and mound in the prairie Thence South 1737 bars bars to a post and mound in the prairie Thence West at 14180 bars intersected the Brassos River at a Cottonwood 10 In dia for the lower corner on the River from which a Cottonwood 10 In dia bs N 34 E 4 bars a do 24 In dia bs S 15 E 6 3/5 bars Thence up the River with the meanders thereof to the place of beginning comprehending in these limits one League of land surveyed by me

Horatio Chriesman

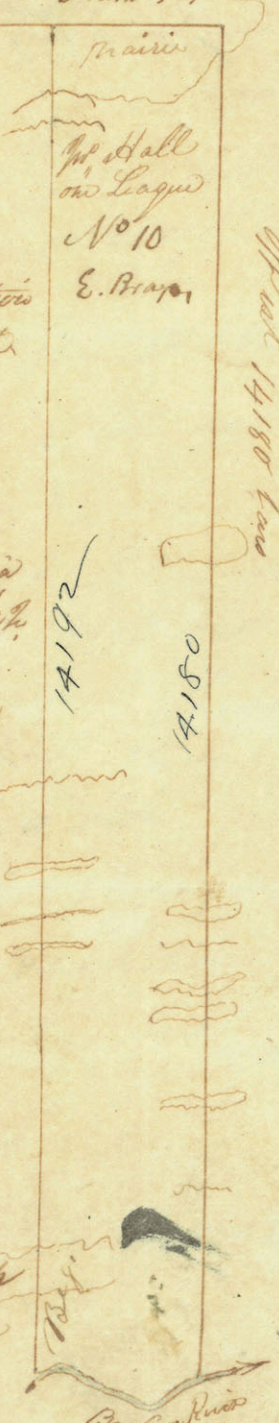

15

John W. Hall

John Hall.
Title issued July 10/24
vol 1. fo 68
Vacante

(15)

Brazoria Co
Lond

Variation of the Needle 10°24' East

North 2360 bars

John Hall

Andrew Robinson
Nov 18.6 Ex 1st W

35.195.200

East 14192 bars

Upper

Beg.

15

Field Notes of a tract of land Granted to
Surveyed by Horatio Chriesman
under the direction of the commissioner Baron
de Bastrop and Empresario Stephen F. Austin

Beginning on the East bank of the
Brazos River at a live oak 30 in. dia, from
which a live oak 8 in. dia. brs. N22E 1 ba
and a Spanish oak 12 in. dia. brs. S61E
14 bars, thence East 14192 bars to a post and
Moand in the Prairie Thence North
2360 bars to a post. thence West 13920
bars to River at a Stake. thence down the
River the Meanders thereof to the place of
beginning, comprehending in these limits
35.195,200 Square bars,

Surveyed by Me

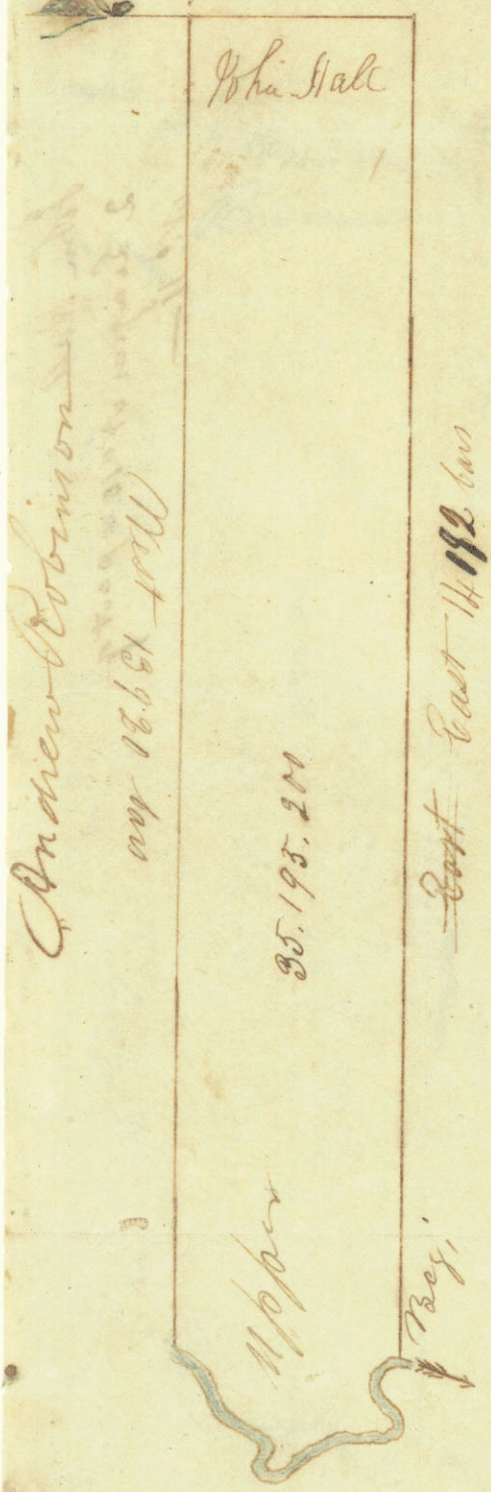

Horatio Chriesman

Labor 14 & 15

including lower half of League No. 11

16

John Hall
2 Leagues No 10 & part of
No 11 —

(16)

Andrew Robinson
Title issued July 10/24
Vol 1 fo 70 Brazoria C.
Vacation

Variation of the Needle 10° 37' East

South 2640 bars

Andrew Robinson

John Nale

West 13920 bars

Edward R Brady and Dan'l Tally

East 13800 bars

37 580 000
36 404 800 varas
1095 200

73.

14

Field Notes of a tract of land Granted to Andrew Robinson and Surveyed by Horatio Chriesman under the direction of the commissioner Baron de Bastrop and Empresario Stephen F. Austin.

Beginning at a post on the east bank of the Brazos River from which an oak 20 in. dia. bears S 57° E 3 bars. and an ash 10 in. dia. brs. N 44 E 3 2/5 bars. from thence east 13800 bars to a Stake. Thence South 2640 bars to Stake, thence West 13920 bars to a Stake on the bank of the River. Thence ~~down~~ up the River with the meanders thereof to the place of beginning containing 36,404,800 Square bars

Surveyed by me

Horatio Chriesman

including upper half of League No. 11

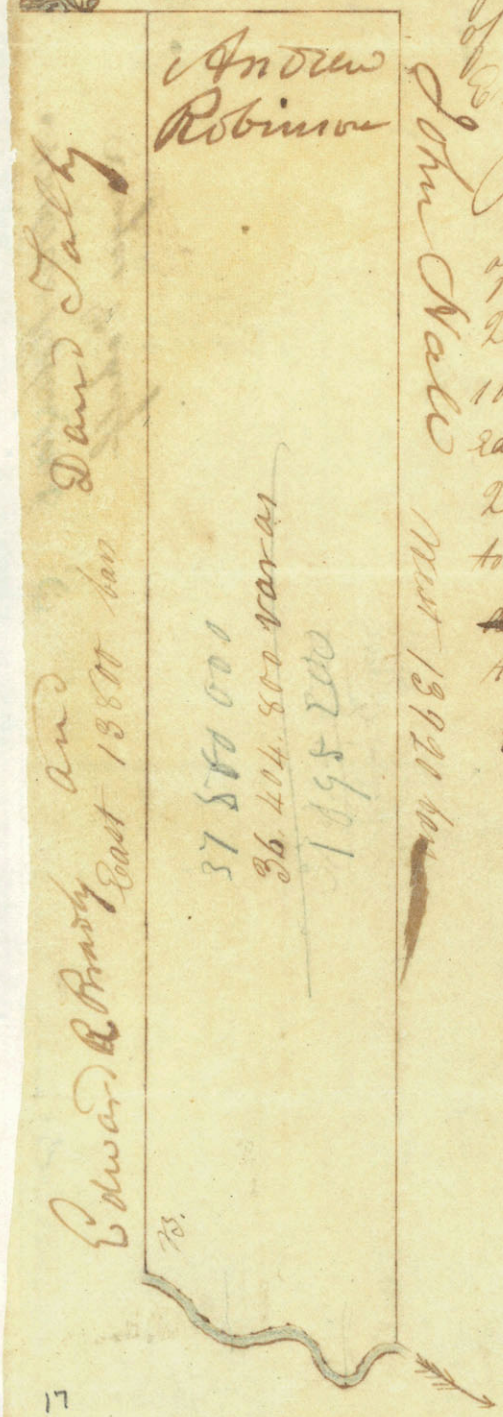

17

Andrew Wobe

League & a half



Field Notes of Tollys & Gorbits Cor. Beginning at a post from which a Cotton wood 24 In. dia. bs. N 18 E 10 Lars a do. 24 In. dia. bs. S 12 W 4 Lars marked C Thence East at 6600 Lars Oyster Creek runs SE

Field Notes of Bradeys & Gorbits cor. Beginning at a post from which a Sycamore 36 In. dia. bs. S 44 W 13 Lars marked E B and a Spanish Oak 6 In. dia. bs. N 29 E 5 Lars marked C C

Field Notes of Elders lower Corner Beginning at a post from which a cottonwood 18 In. dia. bs. N 72 E 8 Lars marked R E a do. 36 In. dia. bs. S 53 E 14 Lars marked L Field Notes of Lindseys lower Corner Beginning at a post from which a Spanish oak 24 In. dia. bs. N 8 W 13 Lars marked B C and a C Oak 30 In. dia. bs. S 5 E 8 Lars marked A C Thence East 6610 Lars



5000 vs
D. Sally
A Robison
Jno Hall
Brazos
Old
Orange Work
L No 12
Ewd K Bradley
L No 11
2640 vs
2360
cor L No 10
7500
7500
E 9319
E 9319
E 4481
E 4873
2241



Beginning at the edge of the Paraira on Tallys lower line at an Oak and running East. 1034 Bars. thence a Stake thence N. 560 Bars to a Stake thence West. 1034 Bars to the edge of the Bottom to an pin oak thence N. 68½ W. 620 Bars to a live Oak thence South 75 west to an ash on the bank of the Buyou leading from Tallys Lake to Oister Buyou thence down s.d Buyou to its Mouth thence down Oyster Buyou with its Meanders to so far as to include 325 Acres June 18th 1828

Thos. Barnett

19

Plot of a trait sold by David Sally to Wm. Barnett —



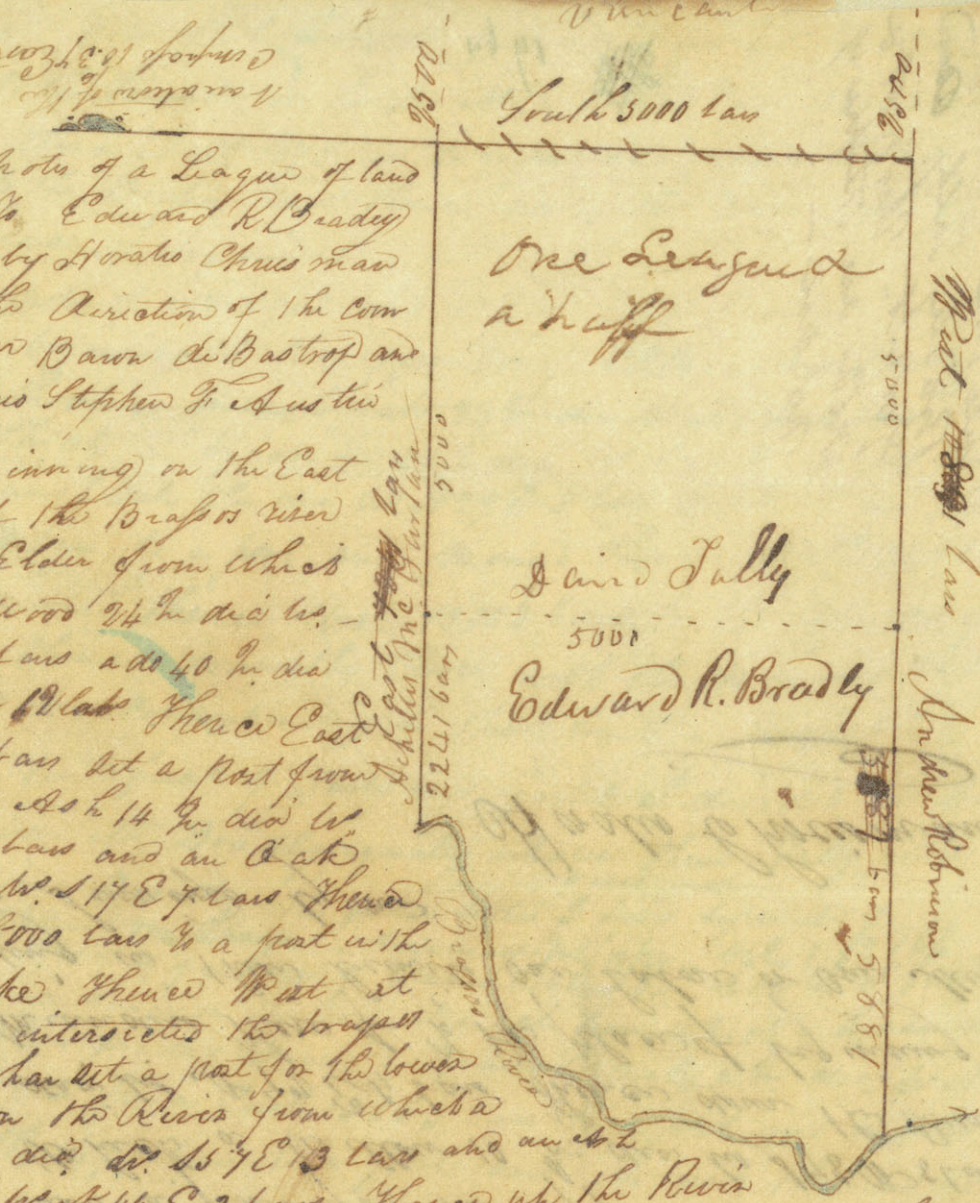

Field Notes of a League of land Granted to Edward R Brady Surveyed by Horatio Chrisman under the direction of the Commissioner Baron de Bastrop and empresario Stephen F Austin

Beginning on the East bank of the Brazos river at a Box Elder from which is a Cotton Wood 24 In dia bs N 68 E 12 Vrs a do 40 In dia bs N 86 E 12 Vrs Thence East at 2241 Vrs set a post from which an Ash 14 In dia bs S 57 W 19 Vrs and an Oak 3 In dia bs N 17 E 7 Vrs Thence South 5000 Vrs to a post in the Cane brake Thence West at 5561 Vrs intersected the Brazos River where set a post for the lower corner on the River from which a Oak 20 In dia bs S 57 E 13 Vrs and an Elm 18 In dia bs N 44 E 3 Vrs Thence up the River with the Meander thereof to the place of beginning Comprehending within this limits one League of Land Surveyed by me

Horatio Chrisman

Field Notes of a League of Land granted to David Tally Surveyed by Horatio Chrisman under the direction of the Commissioner Baron de Bastrop and Empresario Stephen F Austin

Beginning at the NE corner of a League of Land Granted to Edw R Brady at a post from which an Ash 14 In dia bs S 57 W 19 Vrs and an Oak 3 In dia bs N 17 E 7 Vrs Thence East 7500 Vrs to a post Thence South 5000 Vrs to a post Thence West 7500 Vrs to a post in a Cane brake Thence North 5000 Vrs to the place of beginning Comprehending in these limits one League and a half of Land Surveyed by me

Horatio Chrisman

(61)

1D

Field Notes of one Labor Granted to
David Tally

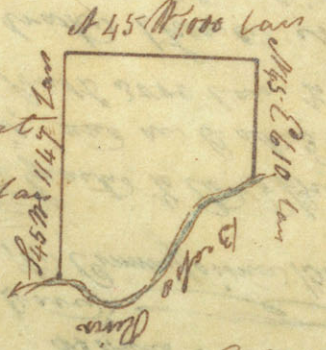

See Bk 11 p 105

Beginning on the West bank of the Brassos River below Town at at a post from which an Elm 7 In. dia bs N 81 E 2 bars a do 4 In. dia bs S 4 W 6 bars Thence S 45 W 1147 bars Thence N 45 W 1000 bars to a post Thence N 45 E at 610 bars intersected the river Whar set a post for the upper Corner on the River from which a Willow 10 In. dia bs S 78 W 8 bars a do 8 In. dia bs N 72 E 4 bars Thence down the River with the Meanders There of to the place of beginning Comprehending in these limits one Labor or One Million Square bars Surveyed by me

Horatio Chreisman

Edward R Bradley
&
David Tally
This survey was afterwards subdivided into three tracts for Bradley Tally and Gorbit. This plot & notes are therefore of no use —

1961

(20) 20½

Field Notes of a League of Land Surveyed for Ewd. R. Bradley beginning at the Lower Co. of League No 12 Thence East 13053 lars to a post and mound Thence North 1875 lars to a post and mound Thence West 13063 lars To the Brassos River thence down the river with the meanders to the place of beginning

Field notes of a League and a ½ of Land Surveyed for Tally and Gorbet, beginning at the upper Cor of E R Bradleys Survey at a post from ~~which a Spanish Oak 24 in dia bs N 8 W 13 lars~~

Which a Sycamore 36 in dia bs S 44 W 13 lars marked E B and a Spanish Oak 6 in dia bs N 29 E 5 lars marked C G Thence East 13063 lars to a post and mound Thence North 3211 lars To a post and mound thence West 10003 lars to the upper Co. of League No 12 Thence down the River with the meanders to the place of beginning comprehending in these limits a League & a ½ of Land

by the request of Tally and Gorbet I divided the League and ½ above Mr. Bradley equally between them Tally above and Gorbet adjoins Bradley the field notes I send seperate of

Chester S. Gorbet – One League – Title issued July 19/24 – Vol. 1. fo 166 – Brazoria

Field notes of ¾ of a League of Land Surveyed for Chester S Gorbet beginning at Bradleys upper Corner on the River at a post from which a Sycamore 36 in dia bs S 44 W. 13 lars marked E B and a Spanish Oak 6 in dia bs N 29 E 5 lars marked C G Thence East 13063 lars to a post and mound thence North 1477 lars to a post and mound thence West 12543 lars to the Brassos River thence down the River with the meanders there of to the place of beginning comprehending in these limits ¾ of a League of Land

In title, 1st line East 17550 bs 3d line W. 16780 bs

21

20 bis

Field note of 3/4 of a League of Land Surveyed for David Tally beginning at Gorbits upper corner on the River at a post from which a cottonwood 24 In dia Ws N13 E 10 lars marked D.T. a do 24 In dia Ws S12 W 4 lars marked C, thence East 12543 lars to a post and mound thence North 1734 lars to a post and mound thence West 10003 lars to the upper corner of League No 12 thence down the River with the meanders to the place of beginning comprehending in these limits 3/4 of a League of Land

1734
1477
1875
5086

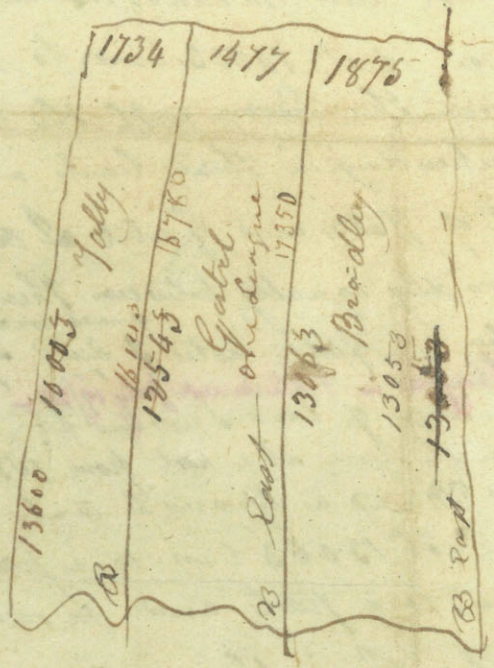

Field note of a 2 Labor of Land Surveyed for Gorbit Beginning at the upper Cor of League No 11 thence East 879 lars to a stake thence South 501 lars to a post thence West 1349 lars to the Brazos River thence up the River with the meanders thereof to the place of beginning comprehending a 2 Labor or 500000 Sq. Vars

Edward R. Bradley
D. Tally
C. Gorbit

20 1/2

16

(21)

1734
1477
3211
1875
5088



Jurisdiction of Austin

Edward R. Bradley
Chester S. Gorbit
and David Tally
3 Leagues

21 1/2

22 Achilles McFarland 22
Title issued July 10/24
Vol 1. fo 76
vacante Brazoria Co.
NAD

Variation of the Compass 10 37 East

North 2554 Lars

Achilles McFarland one League

Frances Brig. West 10030 Vars

Edward R. Bradley

East 9880 Lars

Brassos River

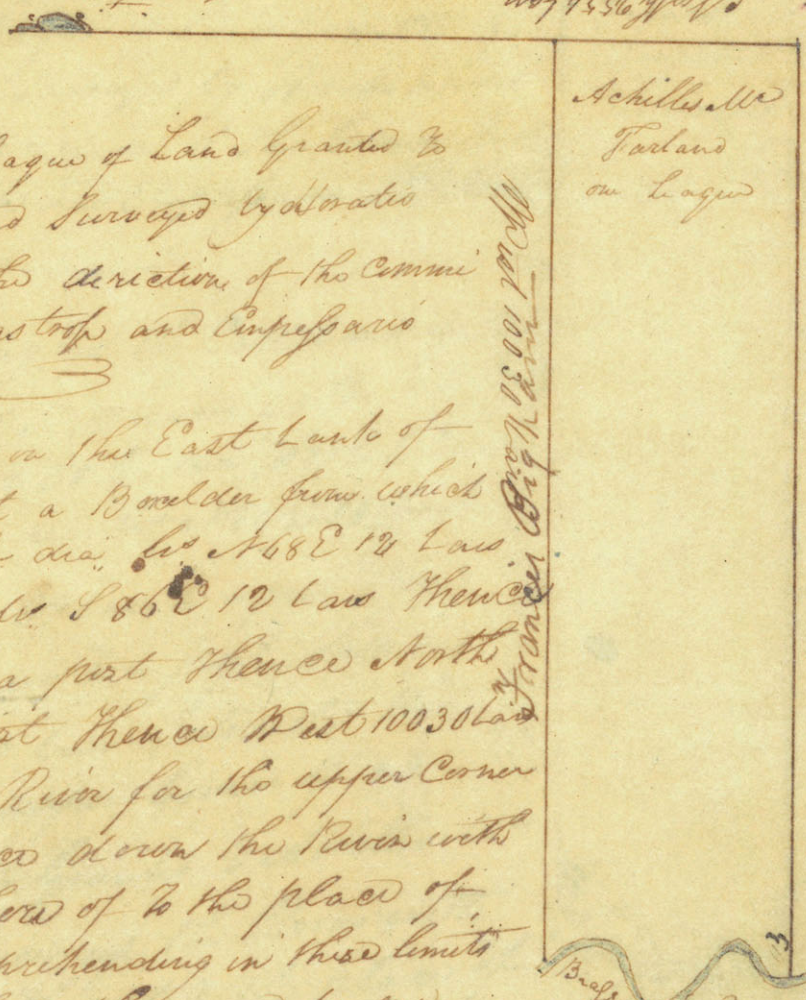

Field Notes of a League of Land Granted to Achiles McFarland Surveyed by Horatio Chriesman Under the direction of the Commissioner Baron de Bastrop and Empressario Stephen F. Austin

Beginning on the East bank of the Brassos River at a Boxelder from which a Cotton Wood 24 In dia. bs N 68 E 12 Lars and a do 40 In dia bs S 86 E 12 Lars Thence East 9880 Lars to a post Thence North 2554 Lars to a post Thence West 10030 Lars to a post on the River for the upper Corner on the River Thence down the River with the Meanders thereof to the place of Beginning Comprehending in these limits one League of Land Surveyed by me

Horatio Chriesman

including lower half of No. 13

13

Achilles McFarlan

Cover part of 13



Vol 1. p. 84 Woeller

Brazoria County.

Variation of the Compass 10 3/4 East

vacante

South 2446 lars

Francis Bingham one League

Achilles Mc Farlan

West 10030 lars

East 9867 lars

Williams Attys

Brassos River

Field Notes of a League of Land Granted to Francis Bingham Surveyed by Horatio Chriesman Under the direction of the Commissioner Baron de Bastrop and Empressario Stephen F. Austin

Beginning on the East bank of the Brassos River at a Cottonwood 40 In dia from which a Cottonwood 30 In dia. bs S 27 E 6 lars and an Ash 8 In dia bs N 60 E 11½ lars Thence East 9867 lars to a post Thence South 2446 lars to a post Thence West at 10030 lars Intersected the River at the upper Corner of a League of Land Granted to Achilles Mc Farland Thence up the River with the Meanders There of to the place of Beginning Comprehending in these limits one League of Land Surveyed by me

Horatio Chriesman



including upper half of League No 13 —

(88)

24

Francis Bigham
appart of 13

Field Notes of a League of land Granted to William Pettus, Surveyed ~~to~~ by Horatio Chriesman under the direction of the commissioner Baron de Bastrop and Empresario Stephen F. Austin.

Title issued July 30 p.4 vol 1. f.o 86
Fort Bend Co.

Vacant



Beginning at a cotton wood, 40 in. dia, on the East bank of the Brozos River, from which a cotton wood 30 in. dia. brs. S 27° E 6 bars and an ash 8 in. dia brs. N 60 E, 11 3/5 bars. Thence East 11.400 bars to a stake. Thence North 2.530 bars to a stake. Thence West 9480 bars to a stake on the bank of the river. Thence down the River with the Meanders thereof to the place of beginning. containing one League of land.

Surveyed by me

Horatio Chriesman

25 including lower half of League No. 14



William Pettus 24

Lower part of 14

2640

2360

1

of No Ill

William Hall
Title issued July 10/24
vol 1 fo 80
Port Bend Co
[illegible]

Variation of the Needle 10° 37' east

Field Notes of a League of land Granted to William Hall, Surveyed by Horatio Chriesman under the direction of the commissioner Baron de Bastrop and Empresario Stephen F. Austin,

Beginning at a Red oak 14 in. dia. from which an oak 10 in. dia bos. S 32 E 7 2/5 bars. and an oak 14 in. dia. bos. N 4 E 8 bas. Thence east 10.726 bars. to a stake, Thence South 2470 bars to a stake, Thence West 9480 bars to a stake on the river bank, thence ~~down~~ up the river to place of beginning comprehending one League of land.

Surveyed by me.

Horatio Chriesman



David Fitzgerald

including upper half of League No. 14

26

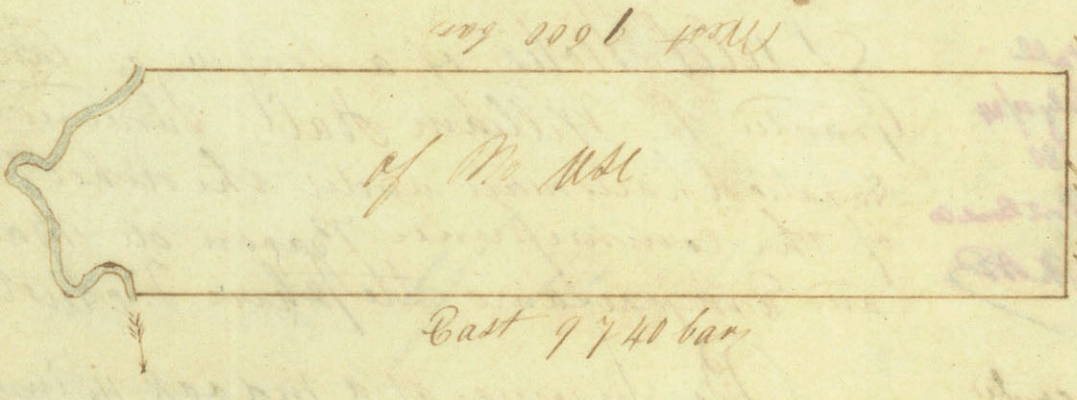
North 2360 bar.
East 9740 bar.

David Fitz Gerald

Title issued July 10/24
Vol 1. f. 82
Vacant

Fort Bend Co
[illegible]

26

Field Notes of a League of Land Granted to David Fitzgerald Surveyed by Horatio Chriesman under the direction of the Commissioner Baron de Bastrop and Empressario Stephen F. Austin

Beginning on the East bank of the Brassos River at an Oak 14 In dia from which an Oak 10 In dia bs S 30 E 7 bars a do 14 In dia bs N 4 E 8 bars

Thence East 8880 bars to a post Thence North 2682 bars to a post Thence West 9690 bars to River Thence down the River with the Meanders thereof to the place of beginning Comprehending in these limits one League of Land Surveyed by me

Horatio Chriesman



Lower half of League No. 15

27

David Fitzgerald
Lower part of 15

1510 3 15 10 Compass of 10 Variation of 11 (47) Vacante

South 2308 Lars

~~Thomas Barnet~~

Field Notes of a League of Land Granted To James Barnet Surveyed by Horatio Chriesman Under the direction of the Comissioner Baron de Bastrop and Empressario Stephen F. Austin

Beginning on the East Bank of the Brassos River at an Ash 15 In dia from which a red Haw 6 In dia bs N 21 E 3 Lars and a Prickly Ash 6 In dia bs S 32 E 8 Lars

Thence East 12243 Lars To a Stake Thence South 2308 Lars To a Stake Thence West 9690 Lars To the River

Thence up the River with the Meanders thereof To the place of Beginning Comprehending in these limits one League of Land Surveyed by me

Horatio Chriesman

~~James Barnet~~

One League Thomas Barnett

West 9690 Lars

David Fitzgerald

Edgar Roark

Willam Little East 12243 Lars

Brassos River

Title issued July 10/24 Vol. 1. f° 70 Fort Bend Co.



28

[illegible] of League No. 15.

28 1/2

Moses Shipman

Field Notes of one Labor Granted to Moses Shipman

Beginning on the West bank of the Brassos River at a post from which a Sycamore 8 In dia bs S 2 W 9 bars a do 12 In dia bs S 10 E 25 bars Thence S 25° W 770 bars to a post Thence S 65 E 1000 bars to a post Thence N 25 E 570 bars to the River Thence up the River with the Meanders there of to the place of beginning Comprehending in these limits One Million Square bars

Title issued July 19/24 Vol 1. fo 182 Austin Co. [illegible]

Moses Shipman 78
East of 16 Lower half

(29)

29



7250
8830
4080

30

Roath.
Shipman

4283
1500
3553
9336
726
0062

310
870
340
310
410
660
660
400
410
490
480
200
5340
920
320
430
540
430
540
500
230
500
305
10055

4283
4443
2175
10,901
4
1666. 4505 (2.70
3332
11730
11662
8

6
30

I N M
15. 10.5.
32.70
42.70 Night

35.25

Night Issue M
42.70 55.00 35.25

5060
250
4780
2390
280
2670
4203
3341
10.214
5
1070

30.50

16 W. (30) 311

Variation of needle 10° 30' East
Elijah Roark
Title issued July 19/24
vol 1. fo. 94
Fort Bend Co.
AHB

Vacante
East 10.000 bar

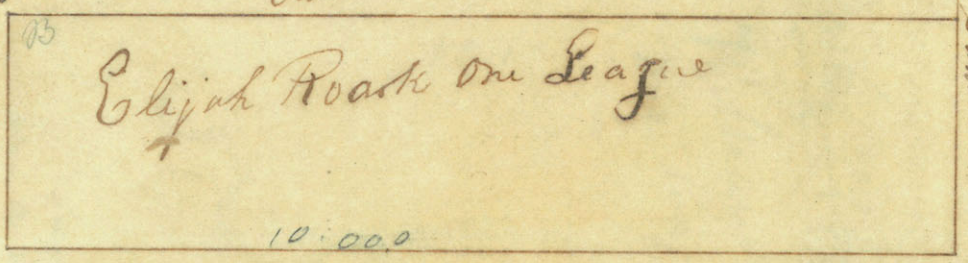

North 2.500 bars

South 2.500 bars

Vacante

Field Notes of a League of land Granted to
Surveyed by Horatio Chriesman under the direction
of the commissioner Baron de Bastrop and Empresario
Stephen F. Austin.

Beginning at ~~a Stake in the care~~ the NE corner of League
16. a Stake from which an elm 10 in. dia. brs. S33W 7 2/5 lks.
and an over cup oak 12 in. dia. brs. S10°E 2 bars. Thence ~~N~~
East 10.000 bars. to a Stake. Thence South 2.500 bars to a Stake.
Thence West 10.000 bars. to a Stake in the east line of
League No. 16. Thence North 2.500 bars to place of
Beginning. containing one League of land.
Surveyed by me

Horatio Chriesman

lays East of No. 16 upper half

Elijah Rourke 30,
E o/ 16 upper part



William Little
Title issued July 10/24 vol 1. f. 36
Fort Bend Co

31

Field Notes of a League of land Granted to William Little Surveyed by Horatio Chriesman under the direction of the commissioner Baron de Bastrop and Empresario Stephen F. Austin.

Beginning at a Black oak 3 in. dia. from which an elm 6 in. dia. brs. N22E 2 1/5 bars. and an ash 18 in. dia. brs. S81°E 8 3/5 bars. Thence east 8128 bars to a stake in the cane from which an elm 10 in. dia. brs. S33°W to 7 2/5 bars. and an over cup oak [illegible] bars. [illegible] Thence [illegible] the North [illegible] from which [illegible] N41°W 4 bars [illegible] brs. S22°E 4 2/5 bars. Thence [illegible] river at upper corner of League to Thence up the river with the Meanders thereof to the place of beginning containing one League of land.

Surveyed by me.

Horatio Chriesman



See page 32 for plat where the last line is set down as 2735 vs.

for Labor, turn over

(15)

32

31½

[illegible] Little
[illegible] issued July 10 /24. Vol. 1 f° 88
Fort Bend Co.

Field Notes of one Labore Granted to William Little

Beginning on the South bank of the Brasses River at a Post from which a Cotton Wood 8 In dia bs S 64 W 4 bars and a Willow 8 In dia bs S 82 E 7 bars thence South 745 bars to a post and mound in the Prairie thence East 1000 bars to a post thence North at 1095 bars intersected the Brasses River Whar set a post for the lower Corner from which a Cotton Wood 40 In dia bs N 59 E 17 [illegible] dia bs S 80 E 5 bars thence up the [illegible] thence of to the place of beginning [illegible] limits one Labore Surveyed by me

Horatio Chriesman



for meander see Bk 9 p. 357 Aug 10 1840

William Little
No 16

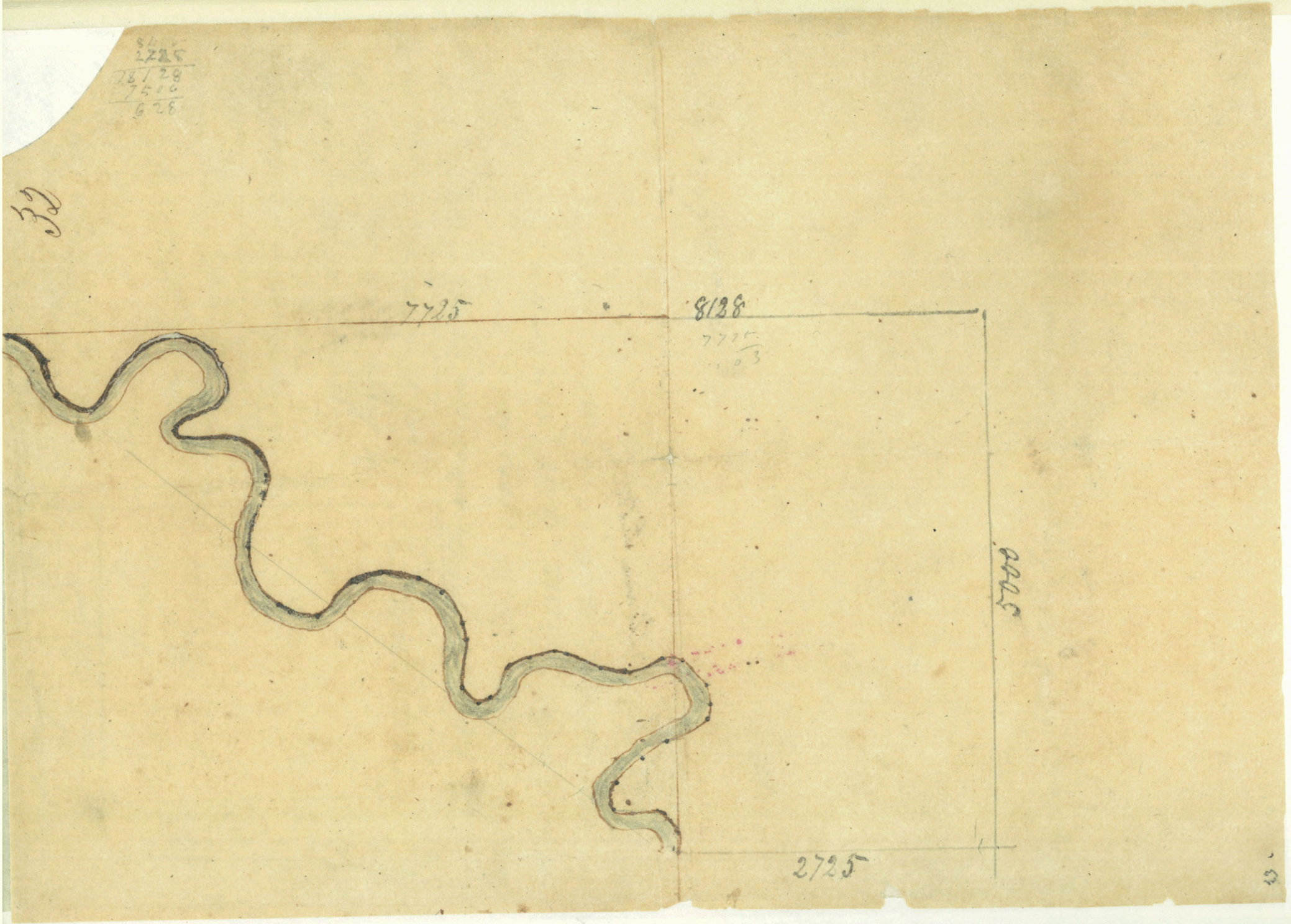
7725
8128
2725

28/2

4570

No 16 William Little

860

32-
148
220
600
144
1144



David Bright. (33)

O.K. Title issued July 15/24 Vol 1 f. 3 144

Fort Bend Co

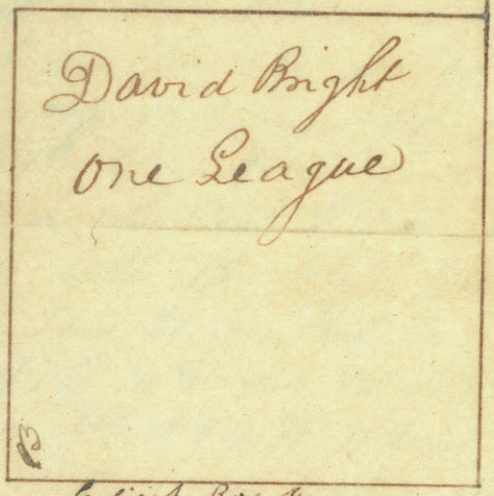

East 5000 bars

David Bright
One League

South 5000 bars

Eligah Roark
West 5000 bars

field notes better detailed in Book 1 p. 227
North 5000 bars

Field Notes of a League of land Granted to David Bright Surveyed by Horatio Chreisman under the direction of the commissioner Baron de Bastrop and Empresario Stephen F. Austin.

Beginning at the NE corner of League No. 16. at a stake in the cane from which an elm ~~in the~~ 10 in. dia. brs. S33°W 7 2/5 bars, and an over cup oak 12 in. dia. brs. ~~to~~ S10°E 2 bars. Thence North 5000 bars to a stake. Thence East 5000 bars to a stake. Thence South 5000 bars to a stake. Thence West 3000 bars to the place of beginning. containing in these limits one sitio of land.

Surveyed by me

Horatio Chreisman

34 lays back of Wm. Settles League No. 16, north of E. Roark

David Bright 33

back of 16

William Stafford × Title issued Aug 16/24 - Vol. 2 No 428. Fort Bend Co. a (34)

Field notes of a League of Land Surveyed for Wm Stafford Beginning at the N E Cor Wm Littles Survey which is the N E Cor League No 16 E at a Post from which an Elm 10 In dia bs S 33 W 7 lars marked 16 E.R. and an Overcup 12 In dia bs S 10 E 2 lars blazed and three notches cut in the blaze fronting the post and a black Oak 14 In dia blazed on the East & West side bears West 8 lars Thence West with the north boundary line of Littles Survey 3625 lars to a Post in an Ash Brake from which an Ash 14 In dia bs N 32 E 10 lars marked W.S. a do 10 In dia bs N 59 W 11 lars Thence North 6896 lars to a Post in a Cane brake thence East 3625 lars to a post Thence South 6896 lars to the place of beginning

In the title; this survey is increased to 1½ Lea: The lines North and South being 10346 vs.

35

East 3625 lars 3625 lars to a ... North

Field along the East and West Stafford Survey at 3625 lars set a post for Harry Stafford N W Cor from which a Peach Tree 4 In dia bs East 4 lars marked W S and a B Elder 12 In dia bs N 11 E 6 lars Notched and Blazed Other bearing tree in Peach Thence South between Stafford & Allcorn at 2700 lars left Cane Brake at 6896 lars intersected the North boundary line of League No 16 Whence set a post in a large Ash brake for Stafford S W Cor & Allcorn S E Cor from which an Ash Stump 14 In dia bs N 32 E 10 lars marked W S and a do 10 In dia bs N 59 W 11 lars.

The Established Cor of Allcorn N W Cor a post in a Cane brake from which an Elm 18 In dia bs S 56 E 5 lars marked E A and an Ash 30 In dia bs S 79 W 10 lars notched & blazed

(35)

(36)

36

1896
3625
34480
13792
41376
18688
22998000

Wm. Stafford's on
side ½ League

Stafford's
Arrotes

Abt. 1 Mayfield

3625

(37) 37

Field Notes of a League of Land

granted to

Surveyed by Horatio Chriesman under the direction of the Commissioner Baron de Bastrop and Empresario Stephen F. Austin.

Beginning at the NE corner of 16th League, at a stake in the cane from which an elm 10 in. dia. brs. S33°W 7 2/5 vars, and an over cup oak 12 in. dia. brs. S10°E 2 vars. Thence West 3625 vars. to a stake. Thence South 6896 vars to a stake in the North line of League 16. thence East to the place of beginning. containing in these limits one Sitio of Land.

Surveyed by me

Horatio Chriesman



37

North of 16 Cowerhalf
Stafford

William Stafford 37

1½ League

(38) 38

Variation of needle 10°. 37' East.

East 3625 bars

Elijah Allcorn

one League

North of 16. upper half

B.

North 6896 bars

South 6896 bars

West 3625 bars

Field Notes of a League of land Granted to Elijah Allcorn

Surveyed by Horatio Chriesman under the direction of the commissioner Baron de Bastrop and Empresario Stephen F. Austin.

Beginning at the SE corner of League 17. a stake 830 bars E. of N.W corner of 16 from which an elm 18 in. bars. N56°W 8 bars, and an ash 3 in. dia. bars. N43W 4 2/5 bars, thence North 6896 bars, to a stake, Thence East 3625 bars, to a stake the NW corner of the Lower League North of 16. Thence South with the west line of Sd. League 'till it intersects the North line of 16th Thence west 3625 bars to place of beginning comprehending in these limits one League of land, surveyed by me

Horatio Chriesman

OK
title issued July 16/24
vol 1. fo 78
HBD

Ford Bend County.

Upper League North of 16.

E Albcorn 38.
North of 16 upper
half



(39)



Field Notes of four Leagues of Land Granted to Stephen F. Austin Surveyed by Horatio Chriesman Under the direction of the Commissioner Baron de Bastrop and Empressario Stephen F. Austin

Beginning on the East Bank of the Brassos River at a post from which an Ash 18 In dia bs S 57 E 5 lars a do 24 In dia bs N 11 E 12 lars Thence North 7211 lars to a post Thence East 10406 lars to a post Thence South 15406 lars to a post Thence West at 830 lars Intersected the Brassos River when ~~set a post for the~~ Lower Corner on the River from Which Corner on a B. Oak 3 In dia for the An Elm 6 In dia bs N 22 E 2 lars and an Ash 18 In dia bs S 81 E 9 lars Comprehending in these limits four Leagues of Land Surveyed by Mr Horatio Chriesman

4805
4762
9567
000
567

39


S. F. Austin
four Leagues
17
Subdivided into
five Leagues

40

Field Notes of a League of Land Granted to

Surveyed by Thos H Borden under the direction of Horatio Chrisman

Begining at the S E corner of League No 4 on the East side of the River Brasses

Thence North 12416 Vars to a stake in the Prarie Thence East 1890 Vars to a stake

Thence South 13466 Vars to the old corner of the 17th League

Thence West 832 Vars to the River where a corner is establish by Mr Dicson thence up the river with the Meanders thereof to the top lane of begining

Comprehending with in these bounds one League of Land

Thos H Borden Dep Surv



(40)

Samuel M Williams
Title issued Apr. 14/28
Vol 3, p. 120,
AMB
Fort Bend Co

40

5

401

Plot of League next above W. Little being the lower League of the block originally reserved by S. F. A. and afterwards subdivided

First League Jane Wilkins

Commenced at the S E
Corner of Wm Morton's
League Thence North
Nine thousand three
hundred and forty three
to a stake in the Prairie
Thence East Two thousand
Two hundred and Fifty to a
stake Thence South Three
thousand Five hundred Six
ty three to the River when
Set a stake Trow which
a Cottonwood 12 in dia Brs
N 88 E 7 Vars Marked X do 10 in
dia Brs N 59 W 16 Vars
Sec J

Title issued May 26/27 vol 2 p 582
Sent Bond to
Ass

(4 D)

41

~~Second League~~

Thence up the River
with the Meanders to the
place of begining
Comprehending in these
limits one League of Land
or 25000000 Yqus Vars

In the title, the 3d line is 11563 vs.

Ans

41

1/4 Second League.

Jesse H. Cartwright

Beginning at the S E Corner on the River of League first below Mr Morton. Thence North 1480 V to a stake in the Prairie Thence East 2150 Vars to a stake Thence South 10,838 to the River where Sit a Post from which from which a Cottonwood 12 in dia Bns N 69 E 17 Vars Marked + do 15 in did Bns N 61 W 19 Vars

Title issued Mch 21/28 - Vol 2 p 576 Hort Bend 6

Mark'd K.

Thence up the River with the Meanders thereof to the place of beginning. Containing two thousand Acres of Land.

Third League

Mfg

Beginning at the S.E.
Corner of League No 2
Thence North 11299 Vars
to a stake in the Prairie
Thence E 2100 Vars to a stake
Thence South 12989 Vars to
the River when set a
stake from which [illegible]
12 in dia Bss N 64 W 2 Vars
Marked I. do 15 in dia
Bss N 35 E 4 Vars Marked
M In title - first corner from which
cottonwood N 69 E. 7 V. and a - do - N. 61 W. 19
Title issued May 21/27 Vol 2. f. 58
Fort Bend Co.
[illegible]

42½

41

Hodge

Forth League

Beginning at the S E
Corner of League No 3rd
Thence North 12394 Vars Mea
ten. Fit a stake in the
Prairie Thence East 1900
Vars to a stake Thence South
13844 Vars to the River Thence
up the River with the Me
anders thereof to the place
of begening

Boring trees of the S E corner
of the above from which
a Cottonwood 45 in dia Bs
N 85 W 2 Vars marked N do 20 in
dia Bs S 35 E 4 Vars

Fort Bend Co. Hdq

Fort Bend Co. Hdq 12/28. Vol 2. pg 600

Fifth League 41 4/4

Begining at the SE Corner of the 4 League Thence North 12490 to a stake in the Prairie Thence East 1890 to a stake Thence South 13844 Vars to the SE Corner of the 17th League Thence West 830 Vars to the River Thence up the river to the place of begining

JPB

+2 3/4




42
42
2100
2130
1900
2250
Prarie
Post oak
Prarie
L Janc
Crooked L
L Prarie
Wet Land
Round L
B Roun L
1890
OISTER BAYOU
Morton
CANE AND PEACH
J. W. Jones
Gerald
J. Wilkins
J. H. Cartwrist
M. Bottle
Land
Pecon
ROAD
ELM
RIO BAZOS DEOS
43

Genl. Plot of Land
below W. Mortons
East of Brazos


J. Jones
Andrew
Morton
Gerrald
9865
9343
Jane Wilkins
Pech Land
One League
11563
12480
Cartwright
Peach
10838
11299
M. M. Battle
Peach
One League
12989
12394
Hodge
Pecon Timber
12416
J. M. Williams
13466
Allcorn
Brown y Bilsnap
BRAZOS
Elm Land
Cane
OISTER BAYOU
Crooked L.
L. Jane
Rush L.
L. Prairie
Round L.
Prairie
Post oak
Old Line
Prairie
1890
1900
2100
2250
2100
1890
43
(43)

E. of Brazos

Wilkins

Cartwright

Battle

&c

&c

Deviation of Boraloe
Chrisman & Commission
Surveyor

Begening at the S E
of Jane Wilkins League
on the East side of the
Brazos
Thence North 12480 Vars
to a stake in the Prairie
Thence East 2150 Vars to
a stake thence South
10838 Vars to the River
When set a stake
from which a Cottonwood
12 in dia Bos N 69 E 17 Vars
Marked + do 15 in dia
Bos N 61 W 19 Vars Mar
ked K
Thence up the River to
with the Meanders
thereof to the Place
of begening Comprehending
within these Limits one
League of Land
Surviyed by Me

Wm H Bordeu
Dept Surveyor

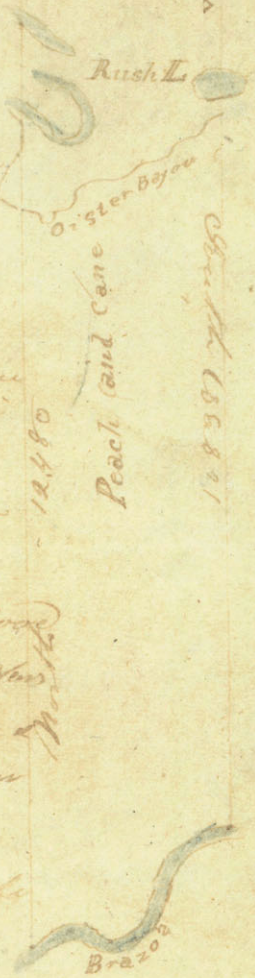

44

45

49

J H Cartwright
Field Notes

44

Beginning on the West bank of the Brasso River at a post from which a Box Elder 10 In. dia bis N 41 E 2 bars ado 8 In. dia bis S 34 E 5 bars thence West 9 42 bars to a post thence South 1000 bars to a post thence East 1057 bars to the River thence up the river with the Meanders there of to the place of beginning Comprehending in these limits One Million Square bars

Surveyed by me

Horatio Chriesman

(45)

examine chrismans notes for the length of the first line of Fort tract, in mortons deed it is 1300 & in Jones 1320 bars

45

46

Field notes of Randal Jones half league on the Bragos

Randall Jones
upper part of 18
½ League

William Morton
Title issued July 15/24
Vol 1 Fo 104 Fort Bend Co.

(46)

46

Field Notes of one League and a half of Land Granted to William Mourton Surveyed by Horatio Chriesman under the direction of the Commissioner Baron de Bastrop and Empresario Stephen F Austin

Beginning on the East bank of the Brazos River at a post from which a Spanish Oak 30 In dia bs S 62 E 6 vars Marked WM and a Hackberry 15 In dia bs S 39 E 10 vars Mustd thence East 320 vars to a post

thence North 8406 vars to a post

thence East 3341 vars to a post

thence South 9865 vars to the River Whar set a post from which an Ash 18 In dia bs S 37 E 5 vars a do 24 In dia bs N 11 E 19 vars thence up the River with the Meanders there of to the place of beginning Comprehending within these limits One League and a half of Land Surveyed by me

Horatio Chriesman



47

46½

William Morton
Title issued July 15/24 - Vol 1. p. 104
Fort Bend Co.

Field Notes of one Labor of Land Granted to William Mourton



Beginning on the West bank of the Brassos River at the Mouth of a gut about One hundred and fifty yards Above the fort from Which a Cotton Wood 7 India lvs West 24 bars

Thence West 1258 bars to a post and mound in the Prairie Thence North 1000 bars to a post and mound in the Prairie

Thence East 973 bars intersected the River Whar set a post for the upper Corner from Which a Pacon 18 Ins dia N 14 W 130 bars

Thence down the River with the Meanders there of to the place of begining Comprehending in these limits one Labor of land Surveyed by me

Horatio Chriesman

William Mor
18

47

Field Notes of a League of Land Granted to James Knight & W.m C. White & Surveyed by Horatio Chrisman under the direction of the Commissioner Baron de Bastrop and Empresario Stephen F. Austin

Beginning on the East bank of the Brazos River at a post at the mouth of a Creek from which a Pecan 12 In. dia bears S 60 E 76 vrs
Thence North 8606 vrs to a post
Thence West 2901 vrs to a post
Thence South 8886 vrs to the Brazos River thence down the River with its meanders thereof to the place of beginning Comprehending in these limits one League of Land Surveyed by

Horatio Chrisman



Field Notes of one Labor Granted to
James Knight and Walter C White



Beginning on the West bank of the Brazos River at a post opposite the first falls above the fort from which a Cottonwood 20 In dia bis of 4 W 30 lars Thence South 298 lars to a post Thence East 1000 lars to a post and Mound in the Prairie Thence North 1198 lars to the river Thence up the River with the Meanders there of to the place of beginning Comprehending in these limits One Million of Square lars Surveyed by me

Horatio Chrisman

Samuel Gaars.
Title issued July 15/24
vol 1 fo 100
Fort Bend Co.

(48)

upper half 19

48

Variation of the Compass 10.37 East

Field Notes of a League of Land Granted To Surveyed by

Horatio Chriesman under the direction of the Commissioner Baron de Bastrop and Empressario Stephen F. Austin

East 2099 V.

Wm Andrews
Saml Gaars

Beginning on the East bank of the Brassos River at a post from which a a Cottonwood 24 In. dia. W. East 22 bars

Thence North 13420 bars to a post
Thence East 2099 bars to a post
Thence South 8886 bars to the River Thence up the River with the Meanders there of to the place of beginning Comprehending in these limits one League of Land Surveyed by me

Horatio Chriesman

Saml Gaars North 13420 bars
Wm Andrews North 13420 vs

Brassos River

Labor

South 8886 bars
Knight & White



49

Sam'l Isaacs

upper part of 19



(49)

49

Field Notes of a League of land Granted to Surveyed by Horatio Chuisman under the direction of the Commission in Baron de Bastrop and empressario Stephen F. Austin

Beginning on the east bank of the Brassos River at a post from which a Cotton Wood 24 In dia. Wo. East 55 lars

Thence North 14240 lars to a post

Thence East 1714 lars to a post

Thence South 14610 lars to the River

Thence down the River with the Meanders

Thereof to the place of beginning Comprehending in these limits One League of Land Surveyed by me

Horatio Chuisman

O.K. Title issued July 15/24

Vol 1 fo. 106.

Fort Bend County

H B



50

Wm. Andrews

part of 20



John Foster (50)

Title issued July 15/24
Vol 1 fo 112
Vacante

Fort Bend Co
ass

511

Field Notes of Two Leagues and a half of Land Granted to John Foster Surveyed by Horatio Chriesman Under the direction of the Commissioner Baron de Bastrop and Empressario Stephen F Austin

Beginning on the East bank of the Brassos River at a Post from which a Cotton Wood 40 In dia bs N 32 W 16 bars

Thence North 9815 bars to a Post Thence East 6016 bars to a Post Thence South 14610 bars to the River Thence up the River with the Meanders there of to to the place of beginning Comprehending in these limits Two Leagues and a half of Land Surveyed by me

Horatio Chriesman



Variation of the Compass 10° 37' East

League 21 and upper part of League 20

51

John Foster
upper
Upper part of 20 & Lot
No 21 –

J. David Randon & Isaac Pennington (51) Title issued Aug 3/24 Vol 1 fg 51
Fort Bend Co. ASD 296

Field Notes of a League of land Granted to Pennington & Randon
Surveyed by Horatio Chriesman under the direction of the
commissioner Baron de Bastrop and Empresario
Stephen F. Austin.

East 2393 bars



Churchill Fulcher
North 8344 bars
South 9400 bars John Foster

Beginning at a post on the east bank of the Brazos River, from which a cotton wood 36 in. dia. brs. N 50 W. 5 bars. Thence North 8344 bars to a stake from which a black jack 10 in. dia. brs. S 25 E 6 bars, and a black oak 8 in. brs. S 46 W 11½ bars Thence East 2393 bars to a post and Mound. Thence South ~~8344~~ 9400 bars to a stake on the River bank the SW corner of No. 21. Thence up the River with the Meanders thereof to the place of beginning, comprehending in these limits one League of land.

Surveyed by me

Horatio Chriesman

52

London & Pennington



(52) Churchill Fulshear 52
Title issued July 16/24 - Vol 1, fo 120
Fort Bend Co
Ans



Field Notes of a League of land Granted to Churchill Fulchear Surveyed by Horatio Chriesman under the direction of the commissioner Baron de Bastrop and Empresario Stephen F. Austin.

Beginning at a stake on the east bank of the Brazos River, from which an ash 14 in. dia. brs. N 56 W 2 bars and an ash 14 in. dia. brs. N 70 E 8 bars. Thence ~~east~~ North ~~2935~~ 7111 bars to a post and mound. Thence East 2935 bars to a post. Thence South 12,120 bars to the River bank at the S W corner of No. 22. Thence upth River to the place of beginning containing one League of land Surveyd by me

Horatio Chriesman

53

Churchel Fulcho
1 League



53

Filed Notes of One League and a quarter of Land Granted to Noel F. Robert.

Surveyed by Horatio Chriesman Under the direction of the Commissioner Baron de Bastrop and Empresario Stephen F. Austin &c

Beginning on the East bank of the Brassos River at a Post from which a Cotton Wood 36 In. dia bs. S 84 E 5 bars Thence North 11154 bars to a Post Thence East 2772 bars to a Post Thence South 11664 bars to the River Thence up the River with the Meanders thereof to the place of beginning Comprehending in these limits One League and a quarter of Land surveyed by me

Horatio Chriesman

Filed issued July 15/24 vol 1 fo 98. Fort Bend Co. Ave

(53)

1386

East 2772 W.

L No 25 E R
Wm Smeathers
1/4 of a League

Noel F. Roberts
one League & a quarter

Joseph San Pierre
half a League

Noel F. Roberts
half a League

North 11154 bars

South 11664 bars John Cartleman

Brassos River

Horizon of the compass 10.37 Ea

54

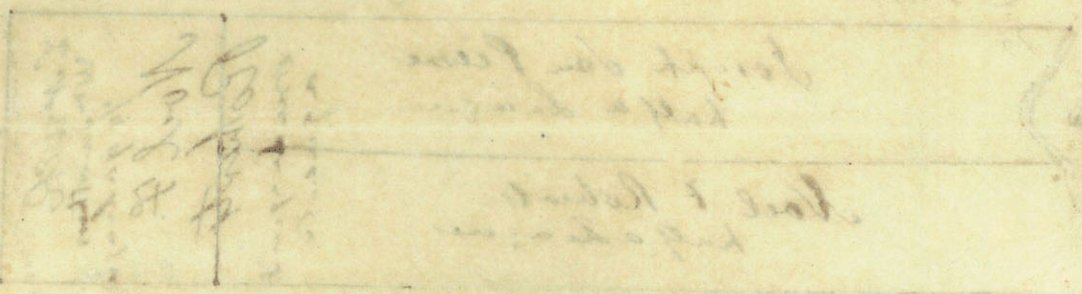


Fulcher 8344 bar
10950 bar
2393
12199
9400 bar Foster
400
200
8 0000
1950
300
400 585000
9000
1950
10950
9000
1230
69
1299
0000
5000
5000
750
18000
1550
69
55

L. No 22

D Randon and
J. Pennington

East 2896

1468 1428

John Randon
Title issued Aug 19/24
vol. 2 fo. 478
Fort Bend Co.
ANB

Jno Randon

South 1427 vs.

Surveyed for David Randon
by M. Arciniega Commissioner

South 8588 vs.

North 497 vs.

David Randon
Title issued Dec 5/34
vol 6 f°. 186
ANB

Division of League agreeably to Dixon's field notes—

Meandering commenced at the lower Corner, of which the following are the "Satellite" & Departure.

Length of Triangle	North	South	East	West	Length of Triangle
	27			38	
	180			144	
235	28			99	281
	235			281	
	118	101		109	
		136		73	
		72		54	
520		211		45	281
		520		562	
		222		30	
		206		20	
		200	2		
699 —		71		121 —	64-2-62
		90	47		
		92		7	
		180		54	
		184		39	
		99		4	
		237		18 —	122 47
882 —		85		73	75
91 —		6		52 —	125
	42			129	
206 —	157 1/2			194 —	323
				170	
121 —	109			58 —	228
269 —	269			65 —	65
	171				
	1602	2192	49	1487	
		1602		49	
		1190		1438	
last Course —		80		1458	
		1270		2896	

Hence, it appears that from the plat and the facts established by the meandering, the division line must fall on the line "west 65 vs"

And

Length of Upper line 8497
Do Lower do 7227
1270 difference

Now, to find length of division line.
Add 170 vs less 80 vs to the length of Upper line. 171 − 80 = 91

Length of Upper line 8497
Do Division 8588 vs.

To get width of the tract,

Divide 12.472.798 sq. vs. being half the amount of the League as computed by Dixon. by the length of the upper line; the small difference occasioned by the little angle & parallelogram in the upper half not being sufficient to be taken into account.

8497) 12 472 798 (1468 (2896 / 1428)
8 42
39757
33988
57699
50882
6817 vs

9

54

Field Notes (As given by Dixon) of the Upper half of League No. 24 East Side Brazos Below San Felipe —

Beginning on the East bank of the Brazos at a Stake from which a Cottonwood 10 In. dia. bears S 27 E 22 Links
A Do. 18 In. dia. bears N 33 W. 70 Links.

Thence

North 8497 vs. to the N W Cor. where set a post from which an Ash 16 In. Dia. S 19° E 75 Links
Do. 16 " " S 55 W. 70 "
(On this line. At 368 vs an Elm 16 In. dia. At 1540 vs a "Elm" 20 vs wide — 5220 Prairy & with the edge of timber 5730 Post Oak Timber 5940 Prairy 6260 vs. Timber 7300 a Creek 10 L. 8220 a Creek 25 Links 8497 Cor

Thence

[redacted]

East 14[illegible] vs. to the NE Corner [illegible] the upper half — On the [illegible] at 260 vs a Creek 50 Links 290 vs Prairy

Thence

[illegible] Brazos [illegible] lower Corner [illegible] half

Thence Up the River with its meanders to the place of Beginning

Field Notes of a League of Land
Granted to
Surveyed by Horatio Chriesman
under the direction of the Co
mmissioner Baron de Bastrop
and Empresario Stephen F. Austin

Beginning on the East
bank of the Brassor River at
a Stake from which a Cotton
Wood 36 In. dia bs. S 84 E
5 Lars Thence North
10152 Lars to a post Thence
East 2616 Lars to a post
Thence South 8450 Lars
to the River Thence up
the River with the me
anders Thereof to the place
of beginning comprehending
in these limits One League
of Land Surveyed by me

Horatio Chriesman



Variation of the Compass 10.37 East

Thomas Westall
Title issued July 19/24
vol 1 fo 64
Port Bend Co.
[illegible]

57

51

Field Notes of two Labores Granted to Surveyed by Horatio Chriesman under the direction of the Commissioner Baron de Bastrop and Empresario Stephen F Austin



Beginning on the West bank of the Brasso Rivia at a post from which a Cottonwood 8 In dia. bo N 44 W 12 bars a do 18 In dia. bo S 41 W 10 bars Thence S 45 W 1858 bars to a post Thence N 45 W 1000 bars to a post Thence N 45 E 2180 bars to the Rivia Thence down the rivia with the meanders there of to the place of beginning Comprehending in these limits Two Millions Square bars Surveyed by me

Horatio Chriesman

Thomas Westall

League No. 2 S E R

Title issued July 29/24. Vol 1. fo. 1 Austin Co.

For Meanders see Bk 11 p. 208

Westall League & 2 Labors

26

(57) Andrew Roberts. Tale issued May 11/27 Vol 2 fo 554. 57 Fort Bend Co ASD

Field Notes of a League of Land Granted to Surveyed by Horatio Chreisman under the direction of the ~~direction of the~~ Comissioner Baron de Bastrop and Empresario Stephen F. Austin



Beginning on the East bank of the Brassos River at a Post from which an Elm 14 Vs dia Vs N 53 W 4 Lars and an Oak 12 Vs dia, N 15 E 6 Lars

Thence North 223 Lars to a post Thence East 991 Lars to a Post Thence South 9840 Lars to the Brassos River Thence up the River with the meanders thereof to the place of beginning Comprehending in these limits one League of Land Surveyed by me

Horatio Chreisman

58

No. 27 W. R

Randolph Foster
Title issued July 16/24
vol 1. fo 128.
Walter J. Fort Bend Co
Hsd

58



Field Notes of a League of Land Granted To W. Cooper Surveyed by Horatio Chriesman under the direction of the Commissioner Baron de Bastrop and Empresario Stephen F. Austin Beginning on the East Bank of the Brassos River at a Post from which an Elm 14 In dia. bs. N 53 W 4 Lars and an Oak 12 In dia. bs. N 15 E 6 Lars. Thence North 223 Lars to a post Thence East 991 Lars to a post Thence North 300 Lars to a post Thence East 2616 Lars to a post Thence North 3834 Lars to a post Thence West 7507 Lars to the Brassos River Thence down the river with the Meanders there of to the place of beginning Comprehending in these limits One League of Land Surveyed by me

Horatio Chriesman

Lower half of the 28th League

59

(96)

W Cooper

x over half of 28



Field Notes of a Leagues of Land Surveyed for Wm. Cooper beginning at the upper Cor. of a League of Land Surveyed for Randall Foster at a post from which an Ash 4 In dia Vs. S 76 E 7 lars marked R F and a Willow 16 In dia Vs. S 17 W 6 lars marked W C. Thence East 9860 lars to a post and mound Thence North 6500 lars to a post and mound Thence West 4000 lars Thence S 34 W 3100 lars Thence West 3626 lars to the Brazos River Thence down the River with the meanders thereof to the place of beginning comprehending in these limits One League and a half of Land

39

Title issued July 1/24. Vol 2. fo 408. Wallen Co. William Cooper

See also next page

E. Side Brazos
above San Felipe

61

W. Cooper

Upper part of 28

William Cooper.

for correct field notes see page 59

A Bol

60

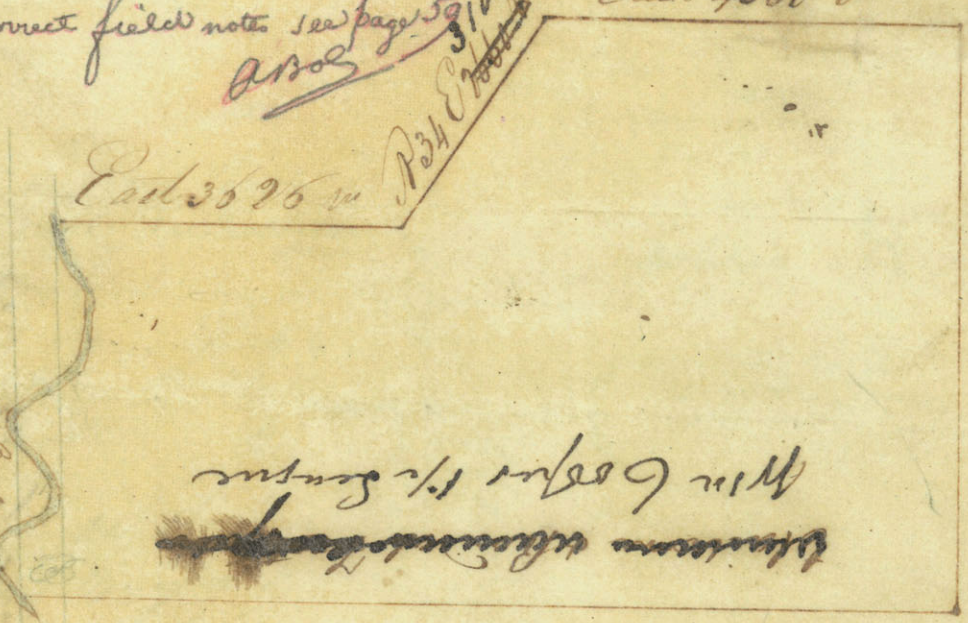

Field Notes of two Leagues of Land Granted to ~~[illegible]~~ Surveyed by Horatio Chriesman under the direction of the Commissioner Baron de Bastrop & Empresario Stephen F. Austin.

Beginning on the East bank of the Brass River at a Post from which a pacon 24 In dia bs S 40 E 3 lars and an Elm 20 In dia bs N 41 E 6 lars Thence East 3626 lars to a post Thence N 34° E 2660 lars to a Post Thence East 4360 lars to a Post Thence South 6160 lars to a post Thence West 9860 lars to the river thence up the river with the Meanders thereof to the place of beginning Comprehending in these limits Two Leagues of Land Surveyed by me Horatio Chriesman

62

(83)

~~Claim [illegible]~~

~~[illegible]~~

William Cooper
upper part of
the 28 leagues as
surveyed by Dixon

William Cooper
2 Leagues
on the Brazos

(59)

Walter Sutherland

Title issued Aug 10/24 vol 2 fo. 390

Brazos Co.

South 4600

41



Field Notes of a half League of Land Granted to Walter Sutherland by Horatio Chriesman under the direction of the Commissioner Baron de Bastrop and Empresario Stephen F. Austin

Beginning on the East bank of the Brazos River at a post from which a Hackberry 12 In dia bs. N 20 E 5 Lars and a red Oak 12 In dia bs. N 45 W 12 Lars Thence North 1070 Lars to a post Thence East 3192 Lars to a post Thence South 2100 Lars to a post Thence East 1958 Lars to a post Thence South 2500 Lars to a post Thence West 2729 Lars to the River Thence up the River with the Meanders there of to the place of beginning Comprehending in these limits a half League of Land Surveyed by me

Horatio Chriesman

In the title this survey is extended to 1 League. Beginning at James D. Millican's upper corner on the river, Thence, East, 4553 vs. — Thence, North, 4600 vs. — Thence, West, 6974 vs. Thence, South, 1070 vs. to the river.

63



Surveyed for Walter Southerland a quarter of a League of Land beginning on the East Bank of the Brassos River at a red Oak 15 In dia Just below the Mouth of a Slim marked W.S. from which an Ash 5 In dia S 42 E 4 bars and a red Oak 14 In dia bs N 8 W 6 bars Thence East 50 bars Thence South with the General Course of River at 1000 bars offset West 190 bars to the River at 1840 bars intersected the Brassos River offset East 50 bars Thence South at 660 bars offset West 364 bars to the River where established a Corner for the lower corner on the River from which a Overcup 12 In dia bs S 7 E 9 bars and an Ash 3 In dia bs S 67 E 3 bars Thence East at 1999 bars a Hackberry 10 In dia at 2729 bars set a post for the South East corner from which an Elm 20 In dia bs N 2 bars a do 18 In dia bs S 85 E 5 bars Thence North at 2259 bars a red Oak 20 In dia at 2500 bars set a post for the North East corner from which a Hickory 8 In dia bs N 8 W 3 bars a do 3 In dia bs S 6 bars Thence West at 899 bars a Live Oak 12 In dia at 2465 bars to Beginning

Octr 28th 1823

Horatio Chrisman DS

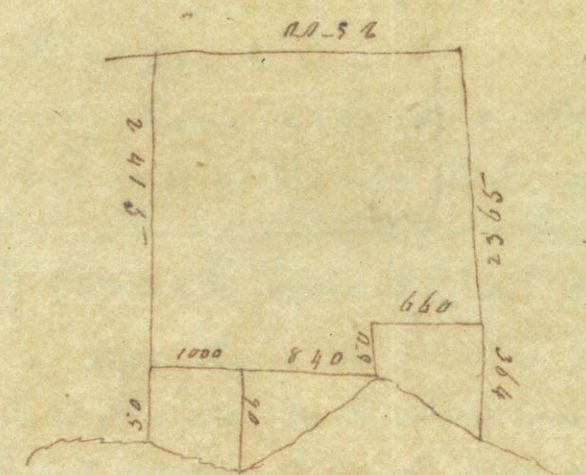

2365
363
2728

64



Field Notes of Walter Southerland's Survey

Walter Sutherland

Robert Mathews.
Patented May 28/31 - Vol 5. p. 502.
Brazos Co.

63



Field notes of a quarter League of Land Surveyed for W. W. Hunter between the Brazos and Navasota on a branch of the Navasota Known by the name of the Boiling Spring branch. Beginning at a post about 20. lars North of said branch & about 100. lars below the boiling Spring from which a Spanish. Oak. 36. In. dia. lars S. 60. W. 6. lars. and a Pecon 14. In. dia. bears S. 30. E. 9. lars Thence S. 10. W at 20. lars Spring branch runs East. at 2990 lars Lick branch runs. S.E. at 3270. lars Set a post for the S. E. Corner. from which a post oak. 12. In. dia bears N. 77. W. 6. lars & a do. 18. In. dia. bears N. 83. E. 11. lars. Thence N. 80. W. at 800. lars a. branch runs. S.E. at 1911. lars set a post for the S. W. Corner from which a post oak 18. In. dia lars S. 84. W. 6. lars and a do. 10. In dia. bears N. 25½ W. 10. lars Thence N. 10. E. at 80. lars a Small branch runs N.E. at 2230. lars entered a Small prairie at 2700 lars left prairie & Crosed a branch which runs N.E. at 3250. lars Saline Creek at 3270. lars Set a post for the N.W. Corner. from which an Elm 9. In. dia bears N. 85. E. 4. lars & a do. 12. In. dia bears S. 27. E. 4. lars. Thence S. 80. E. Croping Saline Creek several times at 1911 lars intersected the place of beginning

65



James Hope
Title issued July 10/24
vol 1 fo 96

(62)

14" 3 leagues more or less above the mouth of the yea-gun

Brazos Co.



Field Notes of a League of Land Granted to James Hope Surveyed by Bartlett Sims under the direction of the Commissioner Baron DeBastrop and Empresario Stephen F. Austin

Beginning on the East bank of the Brassos River a post from which an Elm 9 In dia bs S40E4 lars and a Cottonwood 6 In dia bs S40 W. 5 lars Thence N.E 3500 lars to a post Thence S.E. 5000 lars to a post Thence S.W. 5220 lars to the Brassos River thence up the River with the meanders there of to the place of Beginning Comprehending in these limits one League of Land Surveyed by me

Bartlett Sims

66

A Plat of Johannes
Bayer Survey

A Plat of the Town
of Bravo

Jas Hope

65

James Hope
Title issued July 10/24
Vol. 1 fo 76.
Brazos Co.
[illegible]

Field Notes of 2 Labores
Beginning at the upper
Co. of James Hopes Survey
Thence NE 1334 lars thence
Thence NW 2000 lars
Thence SW 1714 lars to the
River thence down the
River with the me
anders to the place
of Beginning

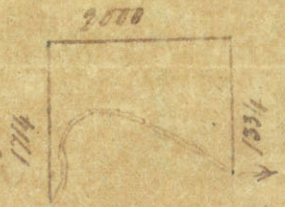

(63)

67

Plot of 2 Lotery for
the Town of Boston

(60)

16

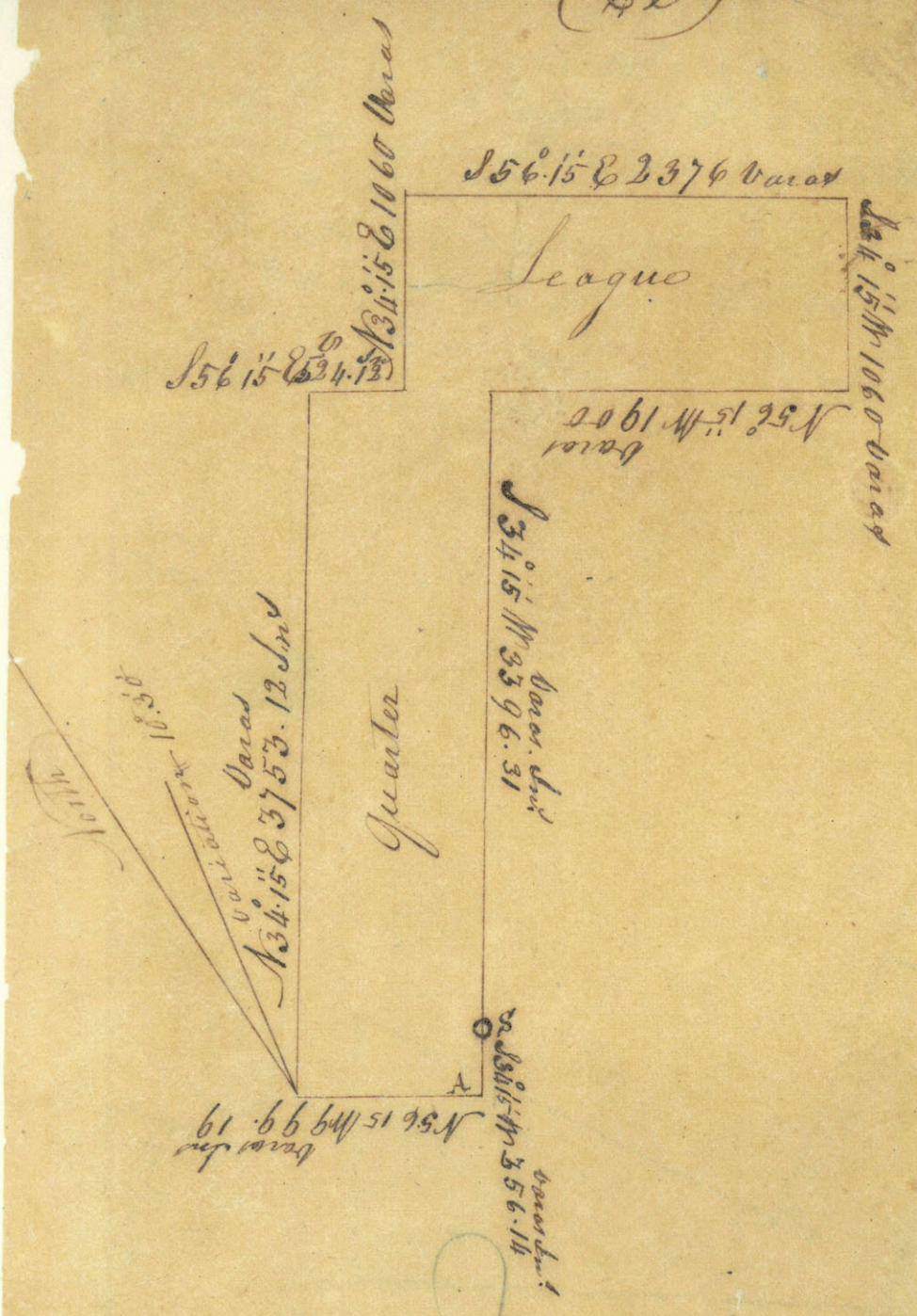

Survey made by the request of John Burdge March 31st 1834.

& Commencing at the S. West corner of Heddys League.

A W. Ash 12 Ins Diamr Bears S26 E 3 vares & 27 and an Other W. ash 15 Ins in Diamr Bears N44 E 6 varas and 16 Inches

Where is the Gallance
See Book M 20 [illegible]

68

65) Field notes of a 1/3 of a League of Land Surveyed for ~~Stephen Richards~~ Thomas [illegible]
Beginning at the upper Cor. of David H Milbourns Tract at a post from
which an Elm 12 In. dia Br. S 43 E 8 lars Marked DHM and a Spanish
Oak 15 In. dia Br. N 28 E 3 lars Marked T.D. Thence East 13251 lars to
a post and mound thence North 609 lars to a post and mound thence
West 14396 lars to the Brassos River thence down the River with
the meanders to the place of beginning

67

69

68

64

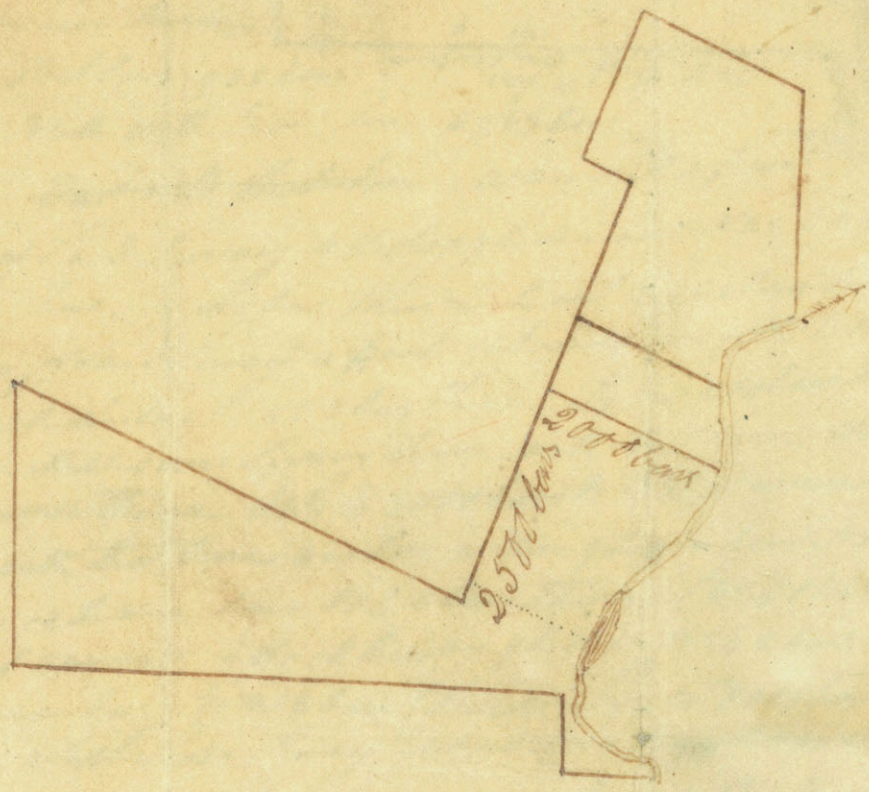

Division of Land Beginning
2500 bars from William Milacin
S W Corner at a Stake thence
S 25 W 2000 bars to the River
When S at a post corner of Land Survey

70

Thos Davis
1/3 Lease

Davis
executed

Division of
Mulcahy's land



Henry & Bowlin Whitesides
Title issued Aug 10/24 vol 2 fo 398 Brazos Co

(66)

69

Field Notes of A League of Land granted to Henry White Sides Surveyd By Barth Sims under the Directions of the commissioner Barron de Bastrop a Empresaria Stephen F Austin Beginning on the N W Corner of James Whit Sides Survey thence up the River with the meanders thereof to the S E Corner of Robert Millican Survey thence with that Line 877 bars to the corner thence East with that line 932 bars thence North with that Line 5963 bars ~~thence East with that line~~ where Set a poast Corner of Said Survey a Hickory 9 India bars N 25 E 4 bars a B Jack 10 India bars S 15 W 8 bars thence East 2960 bars Set a poast Corner of Said Survey a poak 14 India bars N 35 E 1 bars a ditto 14 India bars S 5 E 3 bars thence S 25 W 300 bars Intersected William Millican Survey thence with that line 5000 bars to the corner thence S 65 E 5000 bars to to the corner thence N 25 E with that line 600 bars a Elm 9 India bars N 20 W 5 bars a Ditto 12 India bars S 8 E 6 bars thence S 65 E 1667 bars Set a poast corner a Hackberry 9 India N 75 E 2 bars a Ditto 16 India bars S 15 W 2 bars thence S 25 W 2000 bars Intersected James Whit Sides Survey where Set a poast corner in a meand thence west with line 2700 bars to the River

Place of Beginning Comprehending in these limits one League of Land

Surveyd By me Barth Sims



71

Plat of Survey
White Sides Land
one league

Henry & Bowlin
Whitesides
1 League

(67)

70

72

70 1/2



James Whiteside's Plots -

Field notes of J. Jackson Beginning at groces upper Cor. East 800 lars Thence North 5000 lrs, Thence West 4500 lars to the SE Cor. of Jas Whitesides Survey Thence follollowing Whitesides line West 3708 lars to another Cor. thence South 1924 lars to Whitesides lower Cor.

(68)

71

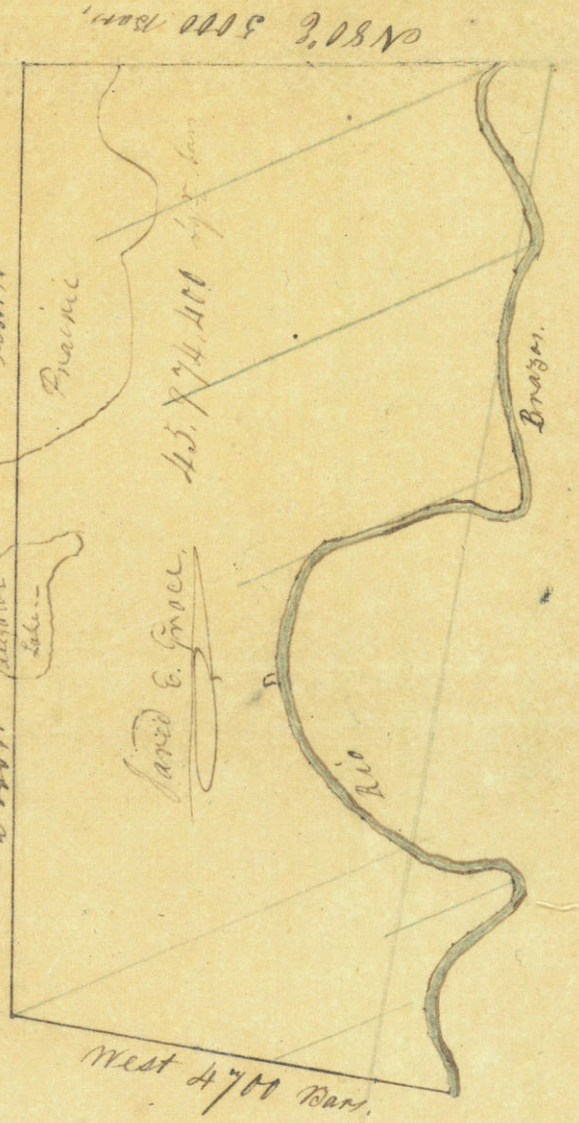

Surveyed for Wm. Milican a quarter League of Land being quarter the 1st beginning at the S.E. Corner of League No 1st from which an Elm 30 In dia bs N 81 E 5 bars and a Hackberry 5 In dia bs N 11 W 6 bars Thence East at 1786 bars set a post for the S.E. Corner from which a red Oak 5 In dia N 53 W 5 bars and an Elm 4 In dia bs S 70 W 4 bs Thence North at 2700 bars a red Oak 30 In dia at 3500 bars Set a post for the N.E. Corner from which a Post Oak 12 In dia bs S 42 E 6 bars a do 14 In dia bs N 30 E 8 bars Thence West at 1786 bars intersected the East boundary line of League No 1 where set a post for the N.W. corner from which a post Oak 18 In dia bs N 77 E 1.5 bars a do 17 In dia bs N 84 W 6 bars Thence South a long the East boundary line of League the 1st 3500 bars to the place of beginning

Nov. 3d 1823

Horatio Chrisman DS.



74

73

Surveyed for Wm Melican a quarter League of Land being quarter the 2d beginning at the S E Corner of League No 1 and the S W Corner of quarter League 1st from which an Elm 30 In dia bs N 81 E 5 bars and a Hackberry 5 In dia bs N 11 W 6 bars thence South at 2780 bars a Hackberry 8 In dia at 3350 bars ~~[illegible]~~ Intersected the Brassos River whar set a post for the Lower Corner of qr League the 2d from which a Prickly Ash 10 In dia bs S 86 W 3 bars and an Elm 6 In dia bs N 86 E 3 bars thence up the river to the Lower Corner of League No 2 on the river from which a Prickly Ash 10 In dia bs N 48 W 2 bars and a Hackberry 7 In dia bs N 87 E 4 bars thence North a long the East boundary line of League No 2 4217 bars to the N E Corner from which a Hackberry 10 In dia bs S 43 W 2 bars and a Wild Chany 6 In dia bs S 53 E 4 bars thence East with the South boundary line of League No 1st 1690.5 bars to the beginning

Novr 7th 1823

Horatio Chrisman DS.



75



Surveyed for Wm. Millican a quarter League of Land being quarter League the 3d [illegible]
on the North bank of the Brassos River at the Lower Corner of quarter League No 2
the River Just below the Mouth of a Slew from which an Ash 10 In dia brs S 86
[illegible] bars and an Elm 6 In dia brs N 69 E 3 bars Thence East at 1030 bars intersected the [illegible]
River Thence North 130 bars Thence East 430 bars to the River thence North 100 bars Thence
East 210 bars the River Thence North 50 bars Thence East at 236 bars the River Wharf
established a Corner for the Lower corner at the Mouth of a Slew from which
a Pacon 10 In dia brs S 78 E 5 bars and an Elm 3 In dia brs S 82 W 8 bars Thence North
at 1612 bars a Hack Berry 8 In dia at 3070 bars set a post for the N E corner from
which a Elm 10 In dia brs N 70 E 1 bar and a Hackberry 3 In dia brs S 81 W 4 bars
Thence West at at 120 bars intersected the S E Corner of qr League No 1 Thence West
a long the South boundary line of qr Leage No 1 & 1786 bars to the S W Cor of qr Leage
No 1 Thence South a long the East boundary line of League No 3 & 3350 bars
to the place of beginning

Nov 7th 1823 H Chreisman DS

1786
120
1906

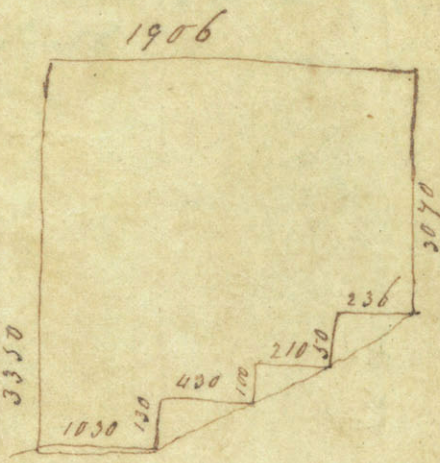

Surveyed a Survey for A. Robinson Beginning at James Whiteside's beginning Corner at a Mulberry 18 In. dia from Which a Hackberry 4 In. dia bro S 10 W 4 bars a do 3 In. dia bro N 53 E 5 bars Thence South 1 bars thence West 70 bars To the Mouth of the Nevasot Thence do the Brassos River with the Meanders thereof

75

S 65 E 1090 bars
S 43 E 320 bars
S 20 E 310 bars
S 13 W 110 bars
S 7 W 120 bars
S 25 W 400 bars
S 30 E 210 bars
S 65 E 170 bars
East 250 bars
N 83 E 100 bars
N 80 E 110 bars When established a Corner Opposite to Andrew Robinsons Lower Corner on the South Side of the Brassos River from Which an Elm 36 In. dia bro S 62 W 3 bars and a Hackberry 5 In. dia bro S 6 W 5 bars thence North at 1924 bars Intersected James Whiteside's South boundary line from which a red Oak 18 In. dia bars S 79 E 1 bar Thence West a long the South boundary line of James Whiteside's 1883 bars To the Beginning

90
85
7

77

Meanders of
the River from
the mouth of the
Nevas of Sto Robus
[illegible]

(72) 76

William Millican
Title issued July 16/24
vol 1. fo 136.
Brazos Co.

Field Notes of a League of Land Granted to William Millican Surveyed by Horatio Chriesman under the direction of the Commissioner Baron de Bastrop and Empresario Stephen F Austin

Beginning at a Post in a Small prairie from which a Post Oak 10 In. dia bs. S 49 E 14 bars a do 7 In. dia bs. S 80 W 17 bars Thence S 25 W 5000 bars to a post Thence S 65 E 5000 bars to a post Thence N 25 E 5000 bars to a post from which an Elm 8 In. dia bs. N 63 E 4 bars a do 7 In dia bs. S 83 W 2 bars Thence N 65 W 5000 bars to the place of beginning comprehending in these limits One League of Land Surveyed by me

Horatio Chriesman



Variation of the compass 10.37 East

78

William Millican
1 League



Surveyed for William Millican a quarter League of League of land being quarter League No 4 beginning at the lower corner of quarter League No 3 on the North bank of the Brassos River at the mouth of a Slew from which a Pacon 10 In dia bs S 87 E 5 bars and an Elm 3 In dia bs S 82 W 8 bars thence North with the East boundary line of qr League No 3 Ly 320 bars thence East 300 bars to the River thence North 400 bars thence East 830 bars to the River thence North 400 bars thence East 250 bars thence North 500 bars thence East 120 bars to the River thence North 300 bars thence East 200 bars to the River thence North 300 bars thence East 740 bars to the River thence North 400 bars thence East 490 bars to the River Whar established a corner for the Lower Corner on the River from which a Willow 10 In dia bs N 89 E 2 bars a do 8 In dia bs S 85 W 2 bars thence North at 877 bars set a post for the NE corner from which a Hackberry 18 In dia bs S 18 E 4 bars and an Ash 12 In dia bs S 64 W 4 bars thence West at 1476 bars a Hackberry 10 In dia at 3020 bars intersected the East boundary line of quarter League No 1 Whar set a post for the NW corner from which a Box Elder 7 In dia bs N 17 E 3 bars a do 6 In dia bs S 26 W 2 bars thence South along the East boundary line of qr League No 1 337 bars to the SE corner thence East a long the North boundary line of qr League No 3 Ly 120 bars to the NE corner thence South along the East boundary line of qr League 3 Ly 3070 bars to the Beginning

Nov 8th 1823

Horatio Chriezman D.S.

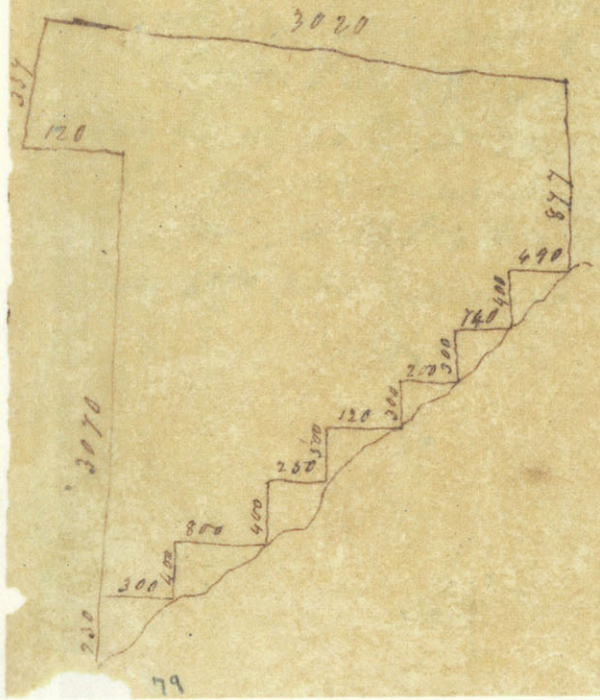

79

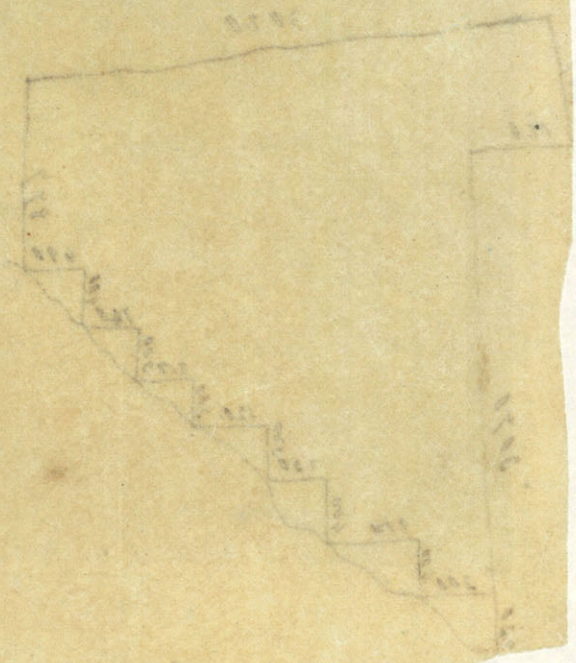

Surveyed for Wm Millican a quarter League of Land being qr League 5th preceding at the N W corner of quarter League No 4 from which a Boxelder 7 In dia bro N 17 E 3 bars a do 6 In dia bro S 26 W 2 bars thence East along the North boundary line of qr League No 4 to 1976 bars whar established a corner for the N E corner from which an Elm 4 In dia bro N 14 W 7 bars a do 20 In dia bro S 74 E 6 bars thence North at 2490 bars a Elm 10 In dia at 3163 bars set a post for the N E corner from which an Ash 2 In dia bro S 74 W 1 bar and a red Oak 16 In dia bro S 47 E 6 bars thence West at 386 bars a red Oak 10 In dia at 1976 bars intersected the N E corner of qr League No 1 thence South along the East boundary line of qr League No 1 to 3163 bars to the beginning

Nov 9th 1823

H Chrisman DS

80

79

Surveyed for Willm Millican a League of Land beginning at a post in a Small Prairie from which a Post Oak 10 In dia bro S 49 E 14 bars a do 7 In dia bro S 80 W 17 bars thence S 25 W at 3310 bars a Hackberry 12 In dia at 5000 bars set a post for the Most South Westerly corner from which a Hackberry 18 In dia bro S 63 E 5 bars and a box Elder 10 In dia bro S 27 W 7 bars thence S 65 E at 3110 bars an Ash 30 In dia at 5000 bars set a post for the Most South Easterly corner from which a Chany Tree 8 In dia bro N 26 E 3 bars a do 5 In dia bro N 85 W 4 bars thence N 25 E at 2448 bars an Ash 10 In dia at 5000 bars set a post for the N E corner from which an Elm 8 In dia bro N 63 E 4 bars a do 7 In dia bro bro S 83 W 2 bars thence N 65 W at 627 bars an Ash 30 In dia at 5000 bars intersected the beginning

Nov 12th 1823

Horatio Chrisman DS

81

Surveyed for Mrs Millicane a quarter League of Land being 80
Quarter League the 6th Beginning at the N E Corner of qr
League No 4 from Which a H. Berry 18 In dia bs S 18 E 4 bars and
an Ash 12 In dia bs S 64 W 4 bars. Thence East at 932 bars set a post
for the S E corner of qr League 6 from which a Hackberry 8 In dia bs
N 6 W 3 bars a do 7 In dia bs S 73 W 1.5 bars Thence North at 660 bars
a Spanish Oak 15 In dia at 3163 bars set a post for the N E corner
from Which a Hackberry 12 In dia bs N 71 W 4 bars and a do 8 In dia
bs S 75 E 4 bars Thence West at 525 bars a Pacon 20 In dia at 1976
bars intersected the N E Corner of qr League 5th from Which an Ash
2 In dia bs S 74 W 1 bar and a red Oak 16 In dia bs S 67 E 6 bars
Thence South a long the East boundary line of qr League No 5
3163 bars to the S E Corner from Which an Elm 4 In dia bs N 14 W
7 bars a do 20 In dia bs S 74 E 6 bars Thence East along the North
boundary line of qr League No 4 E 1044 bars to the Beginning

Nov 10th 1823

Horatio Chrisman DS

82

75) Surveyed for William Mebcan a Lague of Land Beginning at Walt Southerlands Lower Corner on the Brasso River from which an Overcup 12 In dia bro S 7 E 9 bars and an Ash 3 In dia bro S 67 E 3 bars thence S 410 bars thence West 200 bars to the river at 550 intersected the River thence East 160 bars thence South 130 bars to the River thence East 350 bars thence South 460 bars intersected the river thence East 60 bars thence South 1000 bars thence West 600 to the River thence beginning 60 bars out from the river thence South 1000 bars thence West 650 bars to the river thence South 860 bars thence West 1025 bars to the river Whar established a Corner for the Lower Corner on the River from which a Cottonwood 12 In dia bro S 67 E 2 bars a do 8 In dia bro S 40 W 5 bars ~~thence North~~ East at 3225 bars a Mulberry 10 In dia at ~~7581~~ 7581 bars 5 bars set a post for the S E Corner from which an Elm 30 In dia bro N 81 E 5 bars and a Hackberry 5 In dia bro N 11 W 6 bars thence North at 2210 bars a post Oak 14 In dia at 4000 bars Cornered on a post Oak 10 In dia for the N E Corner from which a Hickory 12 In dia bro N 39 E 9 bars and a post Oak 8 In dia bro S 42 E 2 bars thence West 3471.5 bars Wm Southerlands S E Corner thence with his line East ~~2465~~ 2797 bars to the place of Beginning

Nov. 3d 1823

Horatio Chrisman D.S.

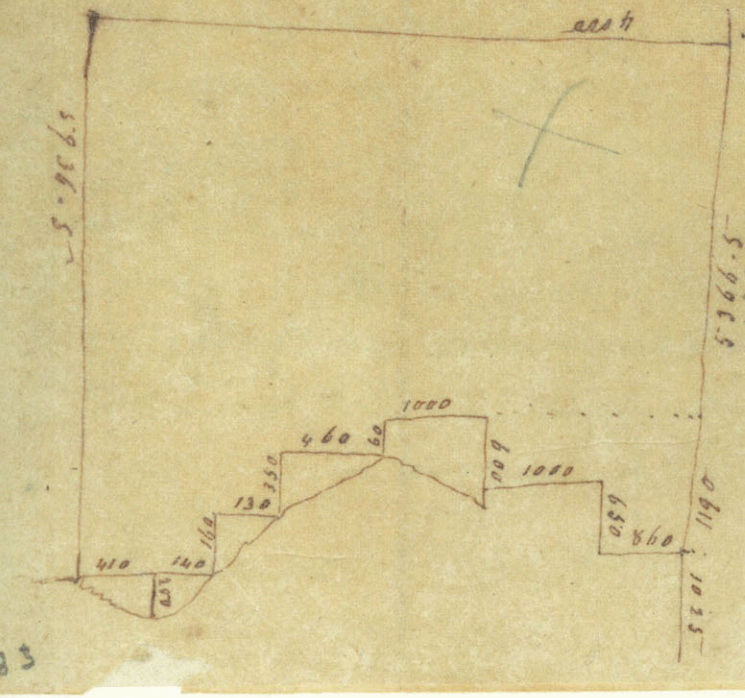

3471
2465
5936

3471
2797
6268
4553
1715

5366

600
650
2025
3275
5366
4641

83

Wm Milicais Survey of Liquor
No 1

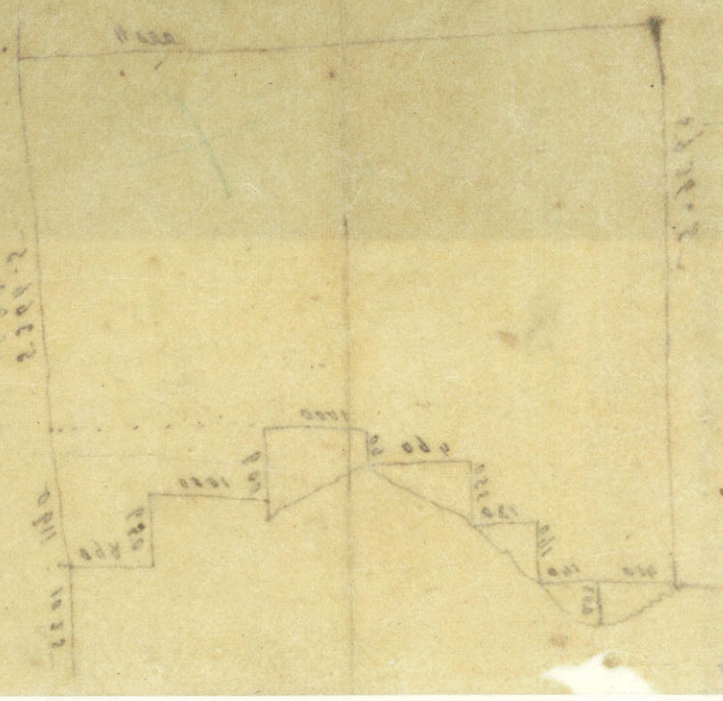

Surveyed for Wm Mileam a League of Land being League the 2d beginning at the lower Corner of League No 1st on the river from which a Cottonwood 12 In dia brs S 67 E 2 bars a do 8 In dia brs S 40 W 5 bars thence South 500 bars intersected the brassos river thence East 80 bars thence South at 1000 bars offset West 200 bars to the river at 1750 bars intersected the river thence East 150 bars thence South 250 bars the river thence East 240 bars thence South 700 bars intersected the river thence beginning 90 bars North of whar the last line struck the river thence East 225 bars thence South 77 bars to the river thence East 400 bars thence South 460 bars to the river thence East 140 bars thence South 480 bars to the river thence East 350 bars thence South 400 bars to the river thence East 740 bars thence South 400 bars to the river thence East at 1390 bars intersected the river thence North 360 bars thence East 150 bars to the river thence North 350 bars thence intersected the river thence West 70 bars thence North 400 bars thence East 1200 bars offset South 400 bars to the river at 2096 bars offset South 400 bars to the river Whar established a Corner for the lower Corner of League No 2 on the river from which a Prickly ash 10 In dia brs N 48 W 2 bars and a Hackberry 7 In dia brs N 87 E 4 bars thence North at 1100 bars a Hackberry 10 In dia at 4217 bars intersected the South boundary line of League the 1st whar set a post for the N E Corner of League No 2 from which a Hackberry 10 In dia brs S 43 W 2 bars and a Wild Chany 6 In dia brs S 53 E 4 bars thence West 5891 bars with the South boundary of League No 1 to the place of beginning

Nov. 6th 1823

Horatio Chriesman DS



84

South boundary of Liage No 1 7581.5 Chan

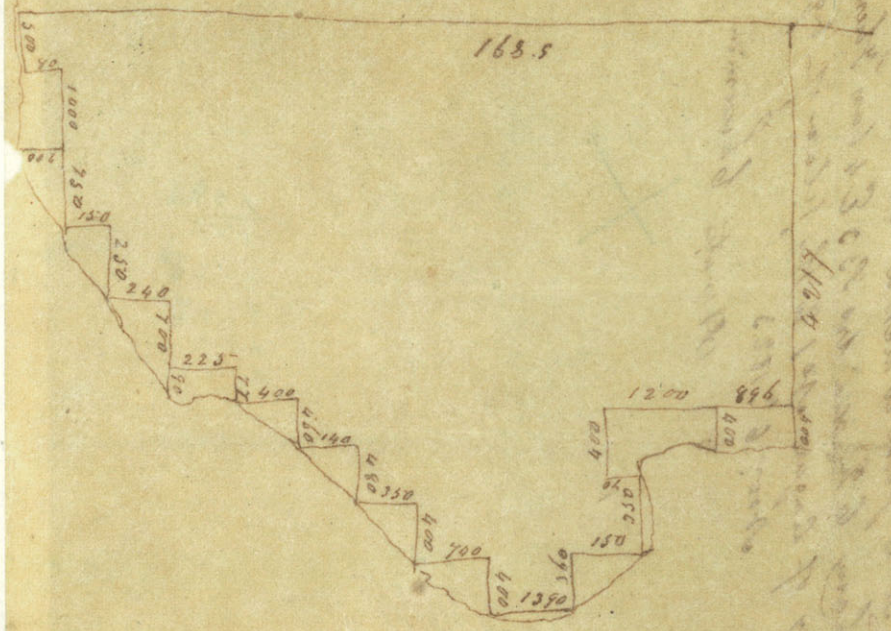

80	1390
100	150
240	1200
225	896
400	3636
140	2325
350	5961
740	70
2325	5891

(77)

85

Sy back of James Whiteside
East of Brazos —



~~Surveyed For John Warrington one~~ Feaild notes of a League of Land Granted to John Warrington & G. Hutchinson Surveyd By Bartlett Sims under the Directions of the Commissioner Barran de Bartlett and Stephen F. Austin Empressario Beginning ~~at~~ on the North East corner of Jams White Sides Survey thence East 5000 bars Set a Poast corner of Said Survey From which a Poak 14 India bars N 62 W 11 bars a Ditto 12 India bars S 45 W 19 bars thence S 5000 bars Set a poast corner of Said Survey From which a Poak 12 India bars N 20 W 10 bars a Ditto 12 India bars S 20 E 11 bars thence West 5000 bars Inter Sected Jams White Sides Survey thence North with that Line 5000 bars to the place of Beginning Comprehending in these Limmets one League of Land

Surveyed By Me

Bartlett Sims

85

and Leag

and
George Hutchinson

not granted

(78)

83 1/2



86

John Irons 1 League

79 Caleb Wallace 84

Field Notes of a League of Land Surveyed for Caleb Wallace. Beginning at the N.E. Corner of Graces Retreat place at a Post in the prairie Thence South With the East boundary line of Graces Survey at 5000 lars set a post in the prairie for the S.W. Cor. Thence East at 5000 lars set a post for the S.E. corner from Which a Black Jack 10 In. dia. bo. N 89 E 11 lars and a Post Oak 14 In. dia. bo. N 13 W 13 lars Thence North at 5000 lars set a post for the N.E. corner from Which a Hickory 10 In. dia. bo. N 70 W 11 lars and a Black Jack 3 In. dia. bo. S 54 W 7 lars Thence West 5000 lars to the place of beginning

Same as bk 10. p. 186

Saml. Kennedy
Jas. McCabe
Chain Carriers

87

Caleb Wallace

1 League

(80) Robert Millican 85

Title issued July 16/24 vol 1. fo 132.

Brazos Co.

XBD

No 1

Jas Millican

East 5738 lars

Robert Millican

Two Leagues and a half

North 3540 lars

South 3163 lars

No 1 No 5 No 6

1976 1976

East 7581 lars

1786 2020

No 4

5891 1691 1906

This tract I find has been cut up into One League & 6 Quarters No 3

No 2

Brassos River



Field Notes of two Leagues & a half of Land Granted to Robert Millican Surveyed by Horatio Chriesman under the direction of the Commissioner Baron de Bastrop and Empresario Stephen F. Austin. Beginning on the East bank of the Brassos River a post from which a Cottonwood 12 In dia bs. S 67 E 2 lars a do 8 In dia bs. S 40 W 5 lars Thence East 7581 lars to a post Thence North 3540 lars to a post Thence East 5738 lars to a post Thence South 3163 lars to a post Thence West 932 lars to a post Thence South at 877 lars intersected the Brassos River what set a post for the lower Corner on the River from which a Willow 10 In dia bs. N 89 E 2 lars a do 8 In dia bs. S 85 W 2 lars Thence up the River with the Meanders Thereof to the place of beginning comprehending in these limits ~~One~~ Two Leagues & a half of Land Surveyed by me

Horatio Chriesman

88


Robert
Mulican
2 p Leagues

Surveyed for Charley Johnson a quarter League of Land beginning at Walter Southerlands beginning Corner on the East bank of the Brazos River at a Red Oak 15 In dia. just below the Mouth of a Slew from which an Ash 5 In dia bs S 42 E 4 Vrs and a Red Oak 14 In dia bs N 8 W 6 Vrs Thence North at 300 Vrs offset West 370 Vrs to the River thence North 100 Vrs Thence West 800 Vrs Thence South 200 Vrs to the River thence West 370 Vrs thence S 1030 Vrs to the River Thence West 200 Vrs thence South 500 Vrs to the River Thence beginning at the point from what the last offset was made to the River Thence West 200 Vrs to the River thence beginning at the point what the offset was made South 1030 Vrs to the River Thence West 80 Vrs to the River Thence beginning at the same place Thence North at 200 Vrs offset West 180 Vrs to the River Thence North 200 Vrs offset West 770 Vrs to the River Thence North at 400 Vrs offset West 275 Vrs to the River Thence North 100 Vrs Thence West 100 Vrs Thence South 70 Vrs to the River Where was established a Corner for the upper corner on the River from which a Hackberry 12 In dia bs N 20 E 5 Vrs and a Red Oak 12 In dia bs N 45 W 12 Vrs Thence North at 1070 Vrs set a post from which a post Oak 10 In dia bs N 22 W 1 Vr and a Cedar 5 In dia bs 260 E 2 Vrs Thence East at 2258 Vrs a post Oak 8 In dia at 3198 Vrs set a post from which a Post Oak 8 In dia bs S 83 W 8 Vrs and a Black Jack 4 In dia bs S 64 E 2 Vrs Thence South at 2100 Vrs intersected the North boundary line of Walter Southerlands Survey where established a Corner from which an Elm 24 In dia bs N 54 E 7 Vrs and a Ash 4 In dia bs West 7 Vrs Thence West with Southerlands north boundary line 507 Vrs to the place of beginning

Octr 30th 1823

Horatio Chriesman Dy

63



Field Notes of Chas Johnson
Survey included
in Sen Rutlands
Grant —

(18)

(87)

87



Field Notes of a League of Land Surveyed for Brazos
Wootton on the East side of the above the
Navisota Beginning at the upper Corner of John
H. Jones' League on the bank of the River where there
is a post from which an Elm 6 In. dia bears West 1 var
& a do. 4 In. dia bears N. 75. E. 2 vrs. Thence N. 45. E.
with said Jones' line 5830 vrs to his N. E. corner
in a line of League No. 7. Thence N. 45. W. with
said line of League No. 7. 3070. vrs to the N. W.
Corner thereof. Thence N. 45. E. with the North
boundary line of said League No. 7. 1250 vrs
to the S. W. Corner of League No. 9. Thence N. 45.
West with the West boundary line of No. 9.
343 vrs to a post in said line. Thence S. 45. W.
9150. vrs to the River Brazos where is a

90

post for the N. W. Corner. Thence down River with its meanders to the place of Beginning

Jany 15th 1833

M. Cummins
Surveyor

T J Wootton
East of Brazos
E side Brazos
above Navasota

(83)

88



3592
3550
7142
7660
518 Ers

3592
No 6

3550
No 5

91

Samuel T Angier
Geo B. Hall and
Thos. Bradley

9120
2500
6620

Sra Da

89

Francis Holland
Title issued Aug 19/24
Vol 2. fo 354
Grimes Co



Field Notes of a League of Land Granted to Francis Holland Surveyed by Bartlett Sims under the direction of the Commissioner Baron de Bastrop and Empresario Stephen F. Austin

Beginning at a post from which a post Oak 14 In dia bs N 75 W 2 bars a do 14 In dia bs N 35 E 11 bars Thence N 70 E 10000 bars to a post Thence N 20 W 2500 bars to a post Thence S 70 W 10000 bars to a post Thence S 20 E 2500 bars to the place of beginning Comprehending in these limits one League of Land Surveyed by me

Bartlett Sims

92

Frances Halland
p. lat ane Lag

Benjamin Babbitt

Field notes of a quarter League of Land Surveyed for Benjamin Babbitt Beginning at the S E corner of Groces retreat tract at a post from which a Post Oak 12 In dia bs S49E1 bar Thence South with the West boundary line of Dudley I Whites Survey 1600 bars whar set a post for the S E corner from which a Black Jack 10 In dia bs S72W5 bars and a Post Oak 8 In dia bs S75E6 bars Thence West at 2106 bars road leading to Groces retreat at 3200 bars a Sedar Creek runs S W at 3906 bars set a post the S W corner from which a Post Oak 18 In dia bs S49E3 bars a do 8 In dia bs S1W5 bars Thence North at 1600 bars intersected the South boundary line of Groces retreat tract whar set a post for the N W corner from which a Black Oak 6 In dia bs N29W5 bars and a Post Oak 24 In dia bs S74E7 bars Thence East with said South boundary line of Groces tract 3906 bars to the place of beginning

O. K. Title issued Nov. 22/32

Vol 9. p. 161

Grimes County

A B D

Made out

93

B - Babbitt
1/4 League
Near Groces

John H. Jones.
Relinquished 6th 17/32
Vol 6. p. 1706.
Brazos Co.
ABD



Field notes of a League of Land Surveyed for John H. Jones on the East side of the Brazos above the Navisota. Beginning at the upper corner of a League of Land Surveyed for James White on the East bank of the Brazos. Thence with said Whites upper line N. 45 E. at 5290 vars passed his N. E. Corner, at 8630 vars intersected the S. W. boundary line of League No 6. between the Brazos & Navisota. Where set a post for the S. E. corner from which a post oak 24 In. dia. bears N. 15 E. 20 vars and a do. 20. In. dia bears S. 13. W. 45. vars Thence N. 45. W. with said line of No. 6. at 2340 vars intersected the Corner between N. 6 & 7. Thence same course continued with the S. W. boundary line of No. 7. 930 vars making in all 3270. vars. where set a post in said line of No. 7. for the N. E.

Corner. Thence S. 45. W. 5830. bars to the Brassos where set a post for the N. W. Corner from which an Elm 6. In. dia. bears West 1 bar and a do. 4. In. dia. bears N. 75. E. 2. bars. Thence down the river with the meanders thereof to the Beginning

Tille Mode

M. Cummins
Surveyor

Robert H. Smith
Survey One League

3 53
46
7

Field notes of Assoc. League of Land Surveyed for Saml Harden 92
Situated at a Bye Called the half way Bye between Groces upper and
Lower Plantation Beginning at a Stake about 40 bars West of the
road from which a Black Jack 7 In dia bs S 43½ E 27 bars Thence
N 70 W at 2520 bars a branch runs South at 5000 bars set a post
for the N W Cor from which a Post Oak 14 In dia bs N 79 E 15 bars
and a Red Oak 20 In dia bs S 75 W 9½ bars Thence S 20 W at 1490
bars a Creek runs West at 4280 bars a do runs S W at 5000 bars set
a Post for the S W Cor from which a Post Oak 12 In dia bs
N 50 W 16 bars and a Red Oak 5 In dia bs S 3 W 4 bars Thence S 70 E
at 3500 bars intend Prairie at 4650 bars crossed Groces road at 5000 bs
set a Post for the S E Cor from which a Black Jack 6 In dia bs
S 58 W 21 bars a do 7 In dia bs N 46 W 69 bars Thence N 20 E 5000
bars to the place of Beginning

Mr Williams

Dr Sir I run out Hardens League before I received
your letter informing me he was to have but a half
League I will make a rufp Sketch which will enable you
to make out the deed for a half League he will want the
north half of the League I expect the South half is not
worth having and the north half but little better

Yours H. Chiesman



see bk. 12. fo 39

95

Mr. Saml. Mr. Williams
Austin

Notes
Saml. [illegible]
Near Grove

96

Cust of Brazos
Dudley White
&
John S. Whiteside
Beginning
Rough Check

2222
340
2542

Dudley White
Jn S. Whiteside

[illegible] notes of a League of Land [illegible] for John Whiteside's Beginning at the N E Cor. of Caleb B. Walaces Survey, Thence East at 1941 bars set a port for the S E Cor. from which a Post Oak 14 In. dia bs. S 79 W 5 bars Thence North at 3013 bars set a port for the N E Cor. from which a Post Oak 14 In. dia bs S 59 E 7 bars and a Hickory 8 In. dia bs N 88 W 10 bars Thence West at 953 bars Intersected S F Austins S E Cor. Thence West with his South boundary line 5000 bars to his S W Cor. Thence South with Fultons East boundary line 1250 bars to his S E Cor. Thence West with his South boundary line 4000 bars to his S W Cor. Thence South with Tandy Walkers East boundary line 1763 bars to his S E Cor. on Groces North boundary line Thence East With Sd. line of Groces 3012 bars to his N E Cor. Thence East With the North boundary line of Caleb B Walaces Survey 5000 bars to the place of Beginning

John J. Whiteside
File issued Oct 14/31 vol 5. p. 1578. Grimes Co.

E B

Dudley J. White
Title issued May 31/31
Vol. 5. p. 1514.
Grimes & Waller Co.
[illegible]

Field Notes of a League of Land
Surveyed for Dudley White Beg-
ing at the SE Co. of Caleb B Wa
Survey Thence South at 2488 Lar
a Black Jack 10 In dia Notched
With two Notches on each side at
5000 Lars set a post for the SE co
from which a Post Oak 12 In dia
S 40½ W 5 Lars a do 15 In dia bs. N 54
12 Lars Thence West at 75 Lars road
from Groces to Hollands at 2469
a Post Oak 16 In dia Notched with
two Notches on each side at 5000
set a post for the SW Co. from wh
a Post Oak 14 In dia bs. S 15 E
and a Black Jack 8 In dia bs N 51
16 Lars Thence North at 2484 Lars
Post Oak 16 In dia Notched With
Notches on each side at 3340
Intersected the SE Co. of Groces retrac
et Thence North with his East bound
line 1660 Lars to Caleb B Walacis SW Co
East with his South boundary line
Lars to the place of beginning Fo

Field notes of 3 quarters of a League of Land surveyed for James Bell situated East of Thos. Stephens survey and South of Groces retreat tract.

Beginning Whar Groces line intersects the East boundary line of Thos. Stephens survey. Thence South on along the East boundary line of said League 3652 lars Thence East 4040 lars to a port. Thence North 5652 lars to groces line Thence following said line of Groce 2000 lars to the cor of said tract Thence South 2000 lars to another cor of said tract of Groces - Thence West with the South boundary line of said tract 2040 lars to the place of beginning

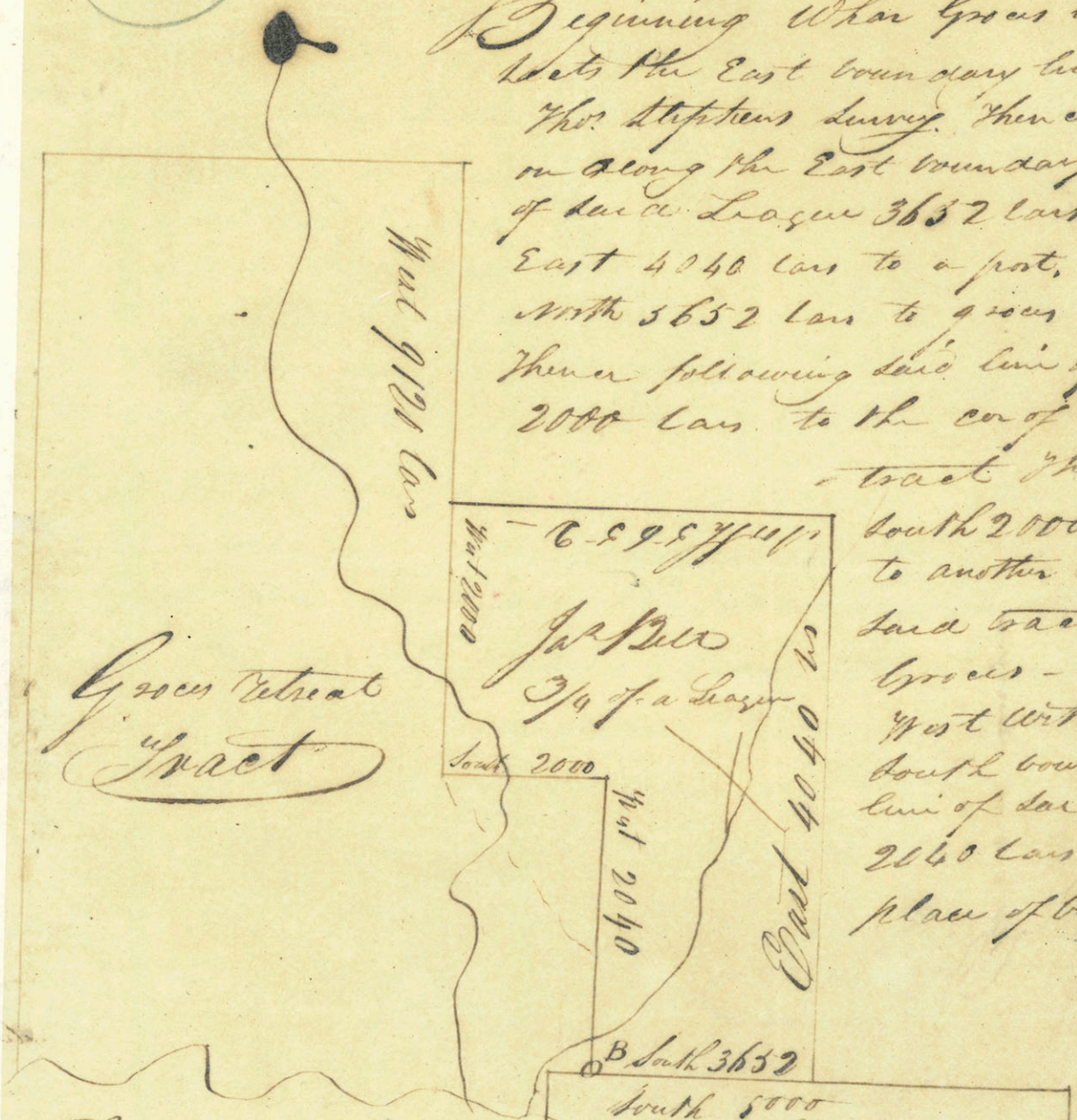

The above tracts laid down by guess, merely to

97

Bell 3/4 league

East of Brazos

Chreisman Surveyor

Field Notes of a League of Land Granted To James Whiteside Surveyed by Horatio Chrisman under the direction of the Commissioner Bar on del Bastrop and Empresario Stephen F Austin

Beginning on the East bank of the Brazos River at a post from which an Elm 36 In. diameter bears S 69 W 3 Vrs and a Hackberry 5 In. diameter bears S 16 W 5 Vrs

Thence North 1924 Vrs to a post Thence East 2708 Vrs to a post Thence North 5000 Vrs to a Post and Mound in the Prairie Thence West 4450 Vrs to the Brazos River Thence down the River with the Meanders Thereof to the place of beginning Containing in Said limits One League of Land Surveyed by me

Horatio Chrisman



95

James Whiteside
Re issued July 14/24
Vol 1. fo 130
Brazos & Grimes Cos.

98

Col. Whitesides

1 League



(90)

Thomas F. McKinney
Title issued Aug 16/24
Brazos Co. ASD
vol 2. fo. 450

Surveyed

Feild Notes of a League of Land
granted To Thompson
Surveyed By Bartlett Sims under
the Directions of the commissioner
Barron De Bastrop and
Stephen F Austen of
Empresaria Beginning
at a Stake ~~from which a~~
on the S W corner of James Curtis
Inner Survey thence N 45 E
10,300 bars Set a poast corner of
Said Survey thence S 45 E 2500 bars
Set a poast corner of Said Survey
thence S 45 W 9600 bars to the River
When Set a poast corner
thence up the River with the
Meanders thereof to the
Place of Beginning
Comprehending in these Limits
one League of Land
Surveyed By Me Bartlett Sims

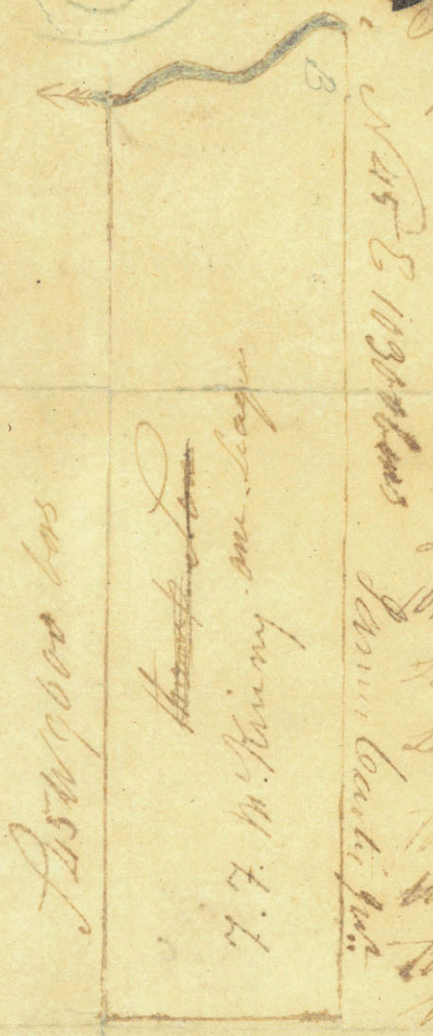

Thompson
Saml Miller
James Mathis

99

Thomas F. McKinney

1 League

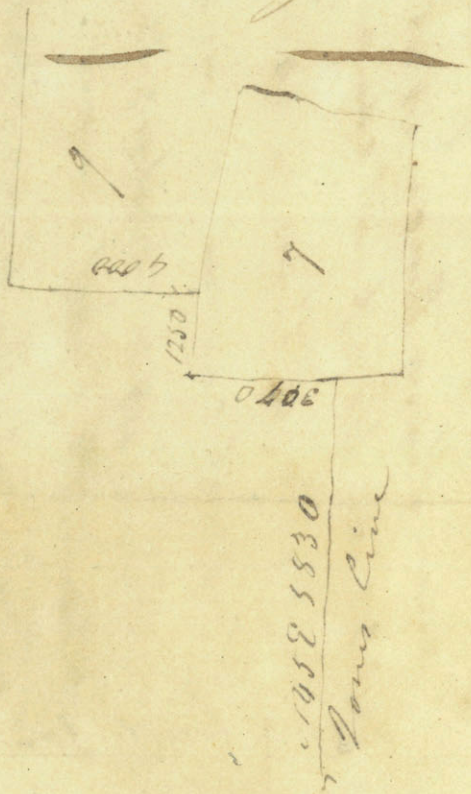

4000
3070
930

4000
3070
930

4000
3070
930

Thomas Van
[illegible]
of Land
Th. McKenny

Donations of the Comp. of 10 Sq. Ls.

Robt. Millican

South 4000 lars James D. Millican

Field Notes of a League of Land Granted to James D Millican surveyed by Horatio Chriesman under the direction of the Commissioner Baron de Bastrop and Empresario Stephen F Austen



Robert Millican
West 7581 lars

Beginning on the East bank of the Brassos River at a post from which an Over Cup 12 In dia bs S 7 E 9 lars and an Ash 3 In dia bs S 67 E 3 lars Thence East 6200 lars to a Post Thence South 4000 lars to a Post Thence West at 7581 lars intersected the Brassos River when set a post for the lower Corner on the River from which a Cotton Wood 12 In dia bs S 67 E 2 lars a do 8 In dia bs S 40 W 5 lars Thence up the River with the Meanders there of to the place of beginning comprehending in these limits One League of Land surveyed by me

Horatio Chriesman

Title issued July 16/24. Vol 1. fo 134.

Brazos Co. H S D

100



Jas. D. Millican
1 League

Opposite Wm McWilliams

Samuel Davidson
Title issued July 21/24.
Vol 1 fo 216.
Brazos Co.
ABD

(92) S.W. 10.150 98



Begining on the East bank of the Brazos River opposite the lower corner of J. P. Coles land at a Stake from which a willow 10 in di. bears N. 39. W. 3 bars and a do 10 in di. bears N 89 W. 3 bars - thence N. E 7500 bars to corner thence S.E. 3180 bars to corner thence S.W. 10.150 bars to the Brazos River opposite the lower corner of Wm Mc. Williams site thence up the river with the meanders to the place of

begining comprehending one league of land bounded on the S. W by the River and on the other sides by vacant land

101

Samuel Davidson

1. League

Field Notes of a League (93) of Land Granted to Jas Curtis Junr Surveyed by Bartlett Sims under the direction of the Commissioner Baron de Bastrop and Empresario Stephen F Austin

James Curtis Jr. Title issued Aug 19/24 - Vol 2 fo 494 Brazos Co

Beginning on the East bank of the Brassos River at a Port from which a post Oak 12 In dia bs S 68 W 6 bars a do 24 In dia bs S 83 E 12 bars Thence N E 4459 bars to a post Thence N W 4390 bars to a post Thence S W 6589 bars to the Brassos River thence down the river with the meanders there of to the place of Beginning Comprehending in these limits One League of Land Surveyed by me

Bartlett Sims



For meanders see Book 9 page 311.

Excavation

Field Notes of a League of Land Granted to Jas Curtis Senr Surveyed by Bartlett Sims under the direction of the Commissioner Baron de Bastrop and Empresario Stephen F Austin

James Curtis Sr. Title issued Aug 2/24 Vol. 2. fo 302.

Beginning on the West bank of the Brassos River at a Port from which a Cottonwood 12 In dia bs S 45 E 4 bars a do 14 In dia bs N 45 W 4 bars Thence S W 4459 bars to a Port Thence S E 4390 bars to a post Thence N E 6589 bars to the Brassos River Thence up the River with the meanders there of to the place of Beginning Comprehending in these limits One League of Land Surveyed by me

Meanders see book 9 page 303

Bartlett Sims

102

Janus Curtis Senr

&

Janus Curtis Junr

2 Leagues



Plat of Jamesbrooks

Leag

(94)

John McFarland 100
Title issued Aug 10/24. vol 2. p. 406
Waller Co. Ass'd

Field Notes of
Granted to
Surveyed by Horatio
Chriesman under the
direction of the Commis-
sioner Baron de Bastrop
and Empresario Stephen
F Austin



Beginning on the
East bank of the Brazos
River at a post from
which a Pacon 24 Inches
bs S 40 E 3 lars and an Elm 20 Inches
dia bs N 41 E 6 lars Thence East
3626 lars to a post Thence N 34 E
5000 lars Thence N 56 W ~~8282~~ 7900 lars
to a post Thence S 34 W 4780 lars to the
Brazos River Thence down the River with the
meanders there of to the place of beginning
Comprehending in these limits

Surveyed by Mr
Horatio Chriesman

In the title, 3d line (8686 W. to intersect the
Eastern corner of Sabor 17 – Thence, S 34 W. with the eastern
boundaries of Sabor 17 & 16, to Spring Creek, Thence, Down
Spring Cr to the Brazos. H B D

5000
3760

103



Field Notes of the Meanders of the Prairie from the NE Corner of League No 29 down to the NW Corner of League No 24

2000
7116
9116
24
36464
18232
1,8784

5000

25
5000
12,5000

26
5000
130000

15000

29
5
145

30
5000
150000

104

Beginning at the NE Corner of League No 29 on the East side of the Brassos River South of Town S25E at 710 bars a dry Slew bears SE at 1000 bars a dry Slew bears SW at 1570 bars a dry Slew bears E & W at 1655 a dry Slew bears E & W at 1730 entered the Big Prairie Land on this line post Oak intermixed with small Prairies

Thence S 10 W 2900 bars

Thence S 66 E at 1500 bars a dry Slew bears N & S at 1800 bars a altered Course S 48 E at 1850 bars a black Jack 10 In dia standing near the edge of a small drean that bears SW above to the left hand an Island of Timber on the head of the drean at 1960 bars altered the Course due South at 2215 bars a Pacon 18 In dia ~~Thence~~ standing near the edge of the bottoms on the East side of the Timber near an Ash flat Thence S 42 E 1850 bars Thence S 19 E 900 bars Thence S 20 W 700 bars Thence S 53 W 460 bars thence Thence S 83 W at 600 bars Intersected

The North boundary line of League
No 24 ⅔ 270 bars East of the ~~Corner~~
N W Corner on the East Bank of
a dry Creek runs South

95

102

Stephen Jones
Title issued Apl 19/31
Vol 4. p. 1014
Brazoria Co
N.B.



Field notes of a League of Land
Grantia to James White
Surveyed By Bartlett Sims
under the Directions of
the Commissioner Brazoria
de Bastrop and
Empresario Stephen F Austin
Beginning at a Stake on the
East Bank of the Brassos
from which a Elm 6 India bars S 17 W 3 bars a Ditto 8 India
bars N 25 E 4 bars
thence N 45 E 1274 bars Set a poast Carner of Said
Survey a poak 12 India bars S 65 W 2 bars a Ditto
18 India bars N 28 E 5 bars thence N 45 W 5000 bars
Set a poast carner of Said Survey a Poak 12 India bars
S 82 E 1 bar a Ditto 24 India bars N 42 E 7 bars
thence S 45 W 5424 bars to the River whar Set a poast
Carner of Said Survey a Elm 8 India bars N 45 W 3 bars
a Ditto 9 India bars S 60 W 3 bars
Comprehending in these Limnets one League
of Land Surveyed By me

Bartlett Sims

105



Choclate Bayon

106

(96)

103

Vol. 2 - P. 608



107

St Austria
Chocolate Bayou

vacancy above & below
this tract on both sides
of the Bayou

1796
5184



Surveyed by Thomas H. Borden

Jany 1829

103 1/2

94

S F Austin

Chocolate

Bayou

(1) quarter in the corner bounding on Groce and the white tract between oyster & Bastrop

Commencing at the point where the N. line of the League & Labor of Groce tract intersects the E line of said hacienda — 6.158. varas S. of Bastrop Creek thence 3500 varas E. thence N. 1785 varas, thence W. 3500 varas to the E line of Groce thence South and following S. line 1785 varas to beginning.

(2) half League next below A. Calvit

Joining Calvit — & Groce — beginning on the E line of Oyster Creek where the South line of Groce Hacienda crosses the S. Creek and in front of the upper corner of Calvits League. on the creek thence 5.200 varas East following said line and crossing oyster creek twice thence S. 3000 varas crossing Oyster Creek, thence W. 350 varas to the E line of Calvit — thence N. along said line to Calvits lower corner on Oyster Creek, thence up the Creek to the place of beginning.

I. & G. Austin — Vol 2 p 608 Brazoria Co

200
471
229

Calvits South East corner — Beging on the back line of the 9th Labor 229 Varas west of the N.E corner of said Labor thence North to oyster creek ≠ 6117 varas (by calculation) this line has not been run and the corner on oyster creek is not established. because it was found on calculation that the corner which Chrisman established on Oyster Creek for calvits lower corner was ~~not~~ too high up and did not include a league. for which reason the lower line had to be reversed lower down

109

105 A. Calvet Alexander Calvet. In the title the line South is 4376 vs. Title issued Aug. 3/24 – Vol 2. fo 316

Better field notes Bk. 11 p. 22.

Beginning 229 varas west of the N.E. ~~corner~~ Asd of labor No. 9 East of the river thence North to oyster creek 6117 varas – thence up the creek with its meander to the South boundary line of Groces Hacienda tract – thence west on that line 3645 to corner. a beer oak from which an elm bears S.45 W. 3 bars – thence South on the east boundary of S. F. Austin 4640 to the north ~~east~~ west corner of labor No. 2 – thence following the back lines of labors 2.3.4.5.6.7.8.& 9 to the place of biging

110

Field Notes of A League of Land Granted To William Rolly Surveyed By Bartlett Sims under the Directions of the Commissioner Barnard de Bastrop and Empresario Stephen F. Austin Beginning on the South East corner of Curtis Survey thence S 45 W 7290 bars Set a post Corner of Said Survey a Barcelder 9 India bars N 45 E 5 bars a Hackberry 9 India bars bars S 40 E 4 bars thence S 45 E 3325 bars Set a post corner of Said Survey from which a Poak 14 India bars S 80 E 3 bars a ditto 16 India bars N 60 E 40 bars thence N 45 E 8130 bars to the River whan Set a post corner of Said Survey a Cotten wood 12 India Bars S 45 W 7 bars a Ditto 12 India bars N 85 E 7 bars thence up the River with Meanders thar of to the place of Beginning Containing in thear limmits one League of Land Surveyed By me Bartlett Sims



William Rolly
Recorded Aug 16/14
Vol 2 fo 436.
Brooks on Co
NAB

106

Plat of William Ra[illegible]
and League
of Land



Charles Galenash

107

Title issued Aug 19/24
vol 2 fo 508
Vacante Burleson co
N45W 3325 bars

Field Notes of a League of Land granted
To Charles Furnash Surveyd by Bartlett
Sims under the Directions of the
Commissioner the Barran de
Bastrop and Stephen Austen
Emprisario Beginning on the N E
Corner of John P Coal Survey
thence S45 West 8130 bars whar set
a poast Corner of Said Survey from
which a Bar elder 9 India bars bars



N45 E 5 bars a Hackberry 9 India bars S40 E 4 bars thence
N45 W 3325 bars Intersected William Rolly Survey
thence N45 E with Rolly Survey 7750 bars to the River
thence Down the River with the Mianders thar of
To the Place of Beginning Containing in these
Limmets one League of Land

Surveyd By me Bartlett Sims

Plat of Chases
Furnace
one League of
Land



100

Isaac Best / O.K. Tute. issued Aug 19/24 - Vol. 2. fo 494 Waller co Hwd 108

Field notes of the League of Land Granted to Isaac best Surveyd By Bartlett Sims under the Directions of the commissioner Barron de Bastrop and Empresario Stephen F Austin

Beginning at a Stake on the East Bank of the Brasos from which a ash 14 India bars S25 W8 bars a Ditto 12 India bars N85 E10 bars thence East 4234 bars Set a poast Corner of said Survey from which a Poak 14 India bars N49 W22 bars a Hickry 12 India bars ~~bars~~ S45 W4 bars thence North 5000 bars Set a poast corner of said Survey from which a ash 12 India bars N20 W2 bars a Elm 9 India bars N45 E4 bars thence West 5034 bars to the River thence Down the River with the Meanders thereof to the Place of Beginning



Comprehending in these Limits one League of Land Surveyd By me

Bartlett Sims

112



David Mouser
Filed Aug 19/24 Vol 2 fo 474. Waller Co.

109

Field notes of A League of Land Granted To David Mouser Surveyd By Bart lett Sims under the Directions of the Commissioner Barron de Bastrop and Empresario Stephen F Austin Beginning on the South West corner of Isack Best Survey thence East 2449 bars



Set a poast corner of Said Survey thence South 5000 bars Set a poast corner of Said Survey thence West 2749 bars to the River thence up the River with the meanders thar of To the Place of Beginning

Cam pre Binding in theas limits one League of Land

Surveyd By me Bart lett Sims

3000

113

Plat of
David Mauro Sen Land
ane League.



102



Thomas Stevens.
Title issued Aug 7/24 vol 2. fo 338.
Waller Co. Mass

Real Notes of A League of Land Granted To thomas Stevens and Surveyd By Bartlett Sims under the Directions of Barron De Bastrop and Empresario Stephen F Austin

Beginning at a Stake the upper corner of Isaac Rusts League From which a ash 14 India bars S 70 E 9 a Elm 9 Indian bars N 77 E 5 bars thence East 8140 bars Set a poast corner of Said Survey From which a poak 12 India bars S 50 E 4 bars a Black Jack 9 India bars N 40 E 4 bars

thence North 5000 bars Set a poast Corner of Said Survey From which a Elm 14 India bars S 84 5 bars a willow 6 India bars N 30 E 6 bars

thence West 600 bars To the Banke of the River Whar Set a poast Corner of Said Survey a Elm 16 India bars N 80 E 6 bars a Hackberry 9 India bars S 80 E 5 bars thence Down the River with the Meanders thar of To the Place of Beginning

Comprehending in theas Limmits one League of Land

Surveyd By Me

Bartlett Sims

7 Isaac Jackson. Title issued Aug 7/24. vol 2. fo. 344 111

Grimes Co.

Field notes of a League of Land granted To Isack Jack Surveyd By Bartlett Sims under the Directions of the Commissioner the Barron de Bastrop and Empresario Stephen F Austin Beginning at a Stake on the East Bank of the Brassos River from which a Sycamore 40 India bars S. 13 W. 10 bars a ash 18 India Bars N 4 E 5 bars



thence East 1800 bars Set a poast Corner of Said Survey from which a Elm 12 India bars N 11 W 6 bars a Ditto 18 India bars S 10 E 12 bars thence North 5000 bars Set a poast corner of Said Survey From which a Boak 8 India bars N 70 W 2 bars a Ditto 9 India S 70 E 3 bars thence west 4500 bars Intersected James White Sides Survey thence west with that line 2708 bars to the corner thence South with that line 1924 bars to the River thence Down the River with the Meanders thereof to the Place of Beginning Comprehending within Limits one League Surveyd By me

Bartlett Sims

Mundan the Lawa quarter Clark the next

115

Cotton Paper

Isaac Jackson
and League
of Lorn



104

Philip Singleton.
Title issued Aug 19/24. vol 2 p 484
Washington & Burleson cos.
E W J J J G E G T P

112

Feald Nots of a League of Land granted to Philip Singleton ~~Lakey~~

Surveyd By Bartlett Jones under the Directions of the commissioner Barran de Bastrop and Empresaria Stephen F Austin

Beginning at James Fisher South East corner thence S 45 W 8430 bars where set a poast corner of said Survey thence South 45 East 5000 bars set a poast Corner of said Survey thence N 45 E 2779 bars to the River thence up the River with the meanders thereof to the Place of Beginning Comprehending in these Limmets one League of Land

Survey By me Bartlett Jones



116

Philip Singleton
one League at
the mouth of Yeocomico



SFA

Book Containing one bundle marked thus:

"San Jacinto"
&
Buffalo Bayou & thereabouts

Salty doings

117


5632
Attuscasiat Road
Sarracen Co.
Riv.
2792

Plat & Field
Notes Of Cal
S. F. Austin
League on
Sanjacinta

3750
3255
7005



Made out on a scale of 2,000 varas to an inch, ~~The original plot~~ Diminished from the original plot of 1000 varas to an inch —

Seth Ingram

(7)

(3)



May 9th 1825

Surveyed by me Isaac Hughes one ~~league~~ league of land under the direction of the Commissioners Baron de bastrop & Empresario S. F. Austin — Granted to Amy White Beginning on the west Bank of the Sanjacinto River at a Red oak marked A. W. from which S. 35° E 15 Bs water oak marked Do. thence due west 4100 Bars set up the S W Corner in the paraine on a stake marked A. W. thence North 3777 Bs set up the ~~paraine~~ N West Corner on a stake thence East 1600 Bs to timber land 3200 4800 Bs set up the N. E Corner on the west bank of the Sanjacinto River on a stake from which S 45 W 8 Bs Bull bay marked A. W. & N 45 W. water oak marked Do thence down the River with its meangers to the Beginning Corner given under my hand and Seal

Isaac Hughes Seal

120

William Whitlock
George White
Henry White

Amy White

Vacancy between
Carpenter & A.
White — also
Vacancy above
A. White up
to David Aaron

William Vince. Title issued July 21/24. vol. 1. fo 206

Harris Co

Field notes of a League of land granted to William Vince & surveyed by John Cooke under the direction of the commissioner the Baron de Bastrop & Empresario Stephen F. Austin. Beginning on the South bank of Buffalo Bayou on a post from which a Post-oak 22 In: dia. Bs N. 78 E 9½ Bars marked W.V. & a Ceder 8 In. dia Bs N 53 E 7 Bars marked W.V. Thence South 3741 Bs to a post. Thence East 5000 Bs to a Post. Thence N. 6641 Bs to a post on the Bayou. Thence up the Bayou with the meanders thereof to the Place of Beginning comprehending in these limits a league of a land more or less. surveyed by me

John Cooke



121

John Elam
John Vince
Richard Vince

San Felipe

Vacant

North 925 Bs

West 1200 Bs



Trinety Bay

122



Michael Goulbreth

May the 9th 1825

Title issued Aug 24/24
Vol 2. fo 534B.
Galveston
ASO

Surveyed by me Isaac Hughes one Labor of land under the direction of the Commissioners Baron de Bastrop & Empresario S. F. Austin Michael Goulbreth

Beginning at the mouth of Clear Creek on Cedar marked J.S. on the west side of Trinety bay thence down the Bay with its meanders 1720 Vrs Set up S.E. Corner on the Bank of the Bay on a Cedar marked J.S. thence S. West 1200 Vrs Set up the S. W Corner in the prairie on a Stake thence North 920 Vrs Set up the N. W Corner on the South Bank of Clear Creek on a Stake from which a S 25° W 35 Vrs Post oak marked J.S. thence Down Clear Creek with its meanders to the Beginning Corner Given under my hand and Seal

Isaac Hughes Dpt

Surveyed

123

[illegible]

at the mouth of
Clear Creek on
the west side of Gal-
-verton Bay —

Luke Moore
Title issued Aug 3/24 Vol 1. p. 300
Harris Co
Vol 1 Austin
A.B.

119



Field notes of a League of land Granted to Luke Moore and surveyed by me John Cooke under the direction of the Commissioner Baron de Bastrop & Empresario Stephen F Austin Begining on the South side of Brays Bayou, on a Stake from which an ash 9 In. dia bears S 86° 30' W. 9 Bars & a white Oak 20 In. dia. bears S 47 W. 10 Bars Thence S 20 W 5000 Bars. to a Post in the Prairie. Thence N. 70 W. 5000 Bars to a Post from which a Black-Oak 18 In. dia bears N. 43 W. 72½ Bars marked L. M. Thence N. 20 E. 5000 Bars to a Stake on John Austins line. from which a a Pine 16 In. dia bears. N 48 W. 3½ Bars & a Red-oak 6 In dia bears S 84° 30' E 3 Bars, Thence S 70 E. 5000 Bars a John Austins line to the beginning. Comprehending in these limits one league of Land Surveyed by me

John Cooke

124

(4)

Surveyed by me Isaac Hughes one
League of land under the direction of
the Commissioner Baron de Bastrop
& Empresario S. F. Austin granted to

Beginning on the East Bank
of the Sanjacinto River at Wm. Whitlocks
lower Corner thence down the River with
its meanders to the upper Corner of
Humphrey Jacksons League thence
with his North Boundary for quantity
about 25 miles above the mouth of
Bualoe Bayou

125

S. P. Hughes

Henry White

Wm Wallace

Chas Carnes

121

Patrick Reels & John Trobough.
Title issued May 1/27.
vol 2. fo 542.
Harris co.
ABD



(6)

126



Title issued Aug 30/24 Vol 2. p. 308 (10)

Harris Pt.

122

This is not correct. In the title, 1st course. W. 950 vs. to Harris' N.W. corner. Thence, South 970 vs. to Harris' S.W. corner. Thence, West 2400 vs. to Brinson's N.W. corner. Thence South. 1367 vs. Thence, West, 2030 vs. Thence North, 5827 to Buffalo Bayou. Thence, down Buffalo Bayou and the San Jacinto to beginning.

A.B.D.



Field notes of a league of land granted to Arthur McCormick and surveyed by Johnson Hunter under the directions of the Commissioner Baron D. Bastrop and Empresario Stephen F. Austin Beginning on the South side of San Jacinto river at a post in the Edge of the Marsh from which an Electrice 7 inches diam bears S 62 W. 11 baras distant and a persimmontree 4 inches diam bears N 61 W. 9.3 baras distant thence W. 9 1010 baras to the N.W. corner of Wm Harris labor thence along his line S 980 baras to the S.W. corner of Ld labor thence W 2820 baras to a mound thence 5700 baras to a mound near the bank of Buffelloe Bayou and thence down the river with the meanders thereof to the place of Beginning Containing one league of land or thereabouts surveyed by me J. Hunter

Daniel E. Bayles } Chain carriers and markers
Wm Harris
John Jiams

127


Northern St. Lawrence
League

(11) These field notes do not agree with those in the title

123

Field notes of a league of land Granted to Enoch Brinson and Surveyed by Johnson Hunter under the direction of the Commissioner Baron L. Bastrop and Empresario Stephen F. Austin Beginning on the South side of San Jacinto River near the bay bank at a Cedar tree from which an Elm tree 8 inches diameter bears N 13° E. 4.6 baras distant and a White oak tree 5 inches diameter bears S. 33 E. one bara distant thence W. along the line of Bayles 1580 baras to a mound thence S. along another line of Bayles 1050 baras to a mound thence W. 5320 baras to a mound near the Margin of a pond thence N. 4360 baras to a mound thence E 3564 baras to a Sweet bay tree on the bay bank from which an ash tree 12 inches diameter bears S 61 E. 5.2 baras distant and a pin oak 15 inches diameter



diameter bears S. 12 W. 8.2 bars distant thence down the bay with the meanders thereof to the place of Beginning Containing one league of land or thereabouts Surveyed by me

J. Hunter

Daniel E Baylie
Wm Harris
John Jiams

Chain carriers and marker

Enoch Brunson

Enoch Brunson
1 League

1824

(14)

Thomas Earle. Title issued July 7/24
vol 1. f 32.
HBA Harris Co



Field notes of a league of land Granted to Thos Earle. Surveyed by John Earle under the direction of the Commissioner Baron de Bastrop and Empresario Stephen F. Austin. Beginning on the South side of Buffalo Bayou, on a Pine Tree from which an Ellem 8 In. dia Bears N 23 W 23 Vars. Thence South S 47 Vars to a Post in the Prairie Thence East 5000 Vs to a Stake in the prairie. Thence North 4500 Vars to the River. Thence up the River with its meanders to the place of Beginning. Comprehending in these limits one League of Land more or less. Surveyed by me

John Cooke

139

Thos. Earle
1 League
& 1 Labor

Vacancy between
Earle & Vince
& between Earle
& Mc. Cormick

John Blum
Robt Vince
Peter Sullivan

(13)

John R. Williams

Title issued July 29/24 vol 1. fo 278

Harris Co

125



Field notes of a league of land Granted to John R. Williams & surveyed by John Cooke under the direction of the Baron de Bastrop Commissioner & Empresario Stephen F. Austin.

Beginning on the North Bank of Clear Creek commonly called Taylors Bayou on a Post in the Prairie marked J.R.W. from which N 45 W 5000 Bars to a Post from which a Post-oak 14 In. dia bears S 88° 30' W 72 Bars and a Pine 20 Inches dia bears S 56 W 63½ Bars marked R.W. Thence S 45 W 5000 Bs to a Post in the Prairie. Marked R.W. Thence S 45 E 5000 Bs to a Post in the Prairie. marked R.W. Thence N 45 E 5000 Bs to the Place of beginning comprehending in these limits a League of Land surveyed by me

John Cooke

130

John Clam
Robt. Vince
John Vince

E. 800 Bs (14) John R. Williams _ Title issued July 29/24 Harris Co. 6 fo 278 126



Field notes of a Labor of land granted to John R Williams & Surveyed by John Cooke under the direction of the Baron de Bastrop & Empresario Stephen F. Austin Beginning on the North Bank of Clear Creek commonly called Taylors Bayou Bee a Water Oak from which an Elm 6 In. dia. bears N 83 E. 7½ Bars & a Ceder 9 In. dia bears S 82½ E. 7½ Bars Marked R.W. Thence N. 1007 Bars to a Post. Thence East 800 Bars to a Post. Thence South 1297 Bars to a Post on the Creeks from which an Elm bears N 80 W. 2 Bars 6 In. dia. and a Ceder 111 In. dia. bears N 68 E 5½ Bars. Thence up the Creek with its meanders to the Place of Beginning Comprehending in these limits 1000000 Square Bars more or less surveyed by me

John Cooke

131

John Clam
John Vince
Robt Vince

Vacant Com
Bound 5000 Bar

February 9th 1825



Field Notes of a League of Land
to Wm Bloodgood Surveyed by
Hughes under the direction
Commissioner Baron Debastrop
Emprisaio S. F. Austin
Beginning on the East Side of C
Bayou about 15 miles above th
the paraing at a Stake with
thrown up around it thence Sou
5000 Bares set up the S. E Corne
paraing on a mound & Stake the
S 8½ W 3000 Bares to timbered
3500 Crossed Cedar Bayou Bar
30 Bar [illegible] 4200 to paraing
Bare set up the S. W Corner
Stake thence N 9½ W 5000 Ba
the N. W Corner from a [illegible]
Elm marked W. B. S 25° W 6 B
[illegible] Do thence N 0 ½ East
ed Cedar Bayou B[illegible] S. E 600
the same Bearing S. E 120
the same Bearing S. E 2500
paraing 5000 B[illegible] the Begin
Surveyed by me Isaac Hue

In the title the 1st course is S 9½ E
the 3d [illegible] to S 8½ W
Aug 10/24 - Vol 2 fo 302
Galveston & Harrisburg

132

William Bloodgood
1 League

Christian Smith Saint Louis 1[illegible]
Title issued July 19/24 vol 1. fo 146.
Liberty & Harris Co. and North Bound 5000 Bars



Bound B South half Bayou on Cedar Bayou

February [illegible]

Field Notes of a league of land Granted to Christian Smith surveyed by me Isaac Hughes under the direct of the Commissioner Baron de Bastrop and Empresario S. F. Austin

Begining on the west side of Cedar Bayou in the porairy on a stake thence S 9° 30' East 5000 Bars set up the South west corner in the porairy thence N 80° ½ ~~E 5000 Bars~~ S 1000 Crossed Cedar Bayou Bearing S.W. 5000 Bar set up the S.E Corner in the porairy thence N 19½° W 5000 Bars set up the N.E Corner in the porairy on a stake thence S 80° ½ W 1500 to timbered land pine & Boak 2200 Crossed Cedar Bayou Bearing South 30 B wide 4300 to the porairy 5000 Bars to the Begining Corner in the porairy

Given under my hand

Isaac Hughes

133

Presby Gill
Wm Bllood gaw
Chrestion Smith

(1) 129 Johnson Hunter

Field notes of a league of land Granted to ~~Daniel E Bayl~~ and Surveyed by Johnson Hunter under the direction of the Commissioner Baron D. Bastrop and Empresario Stephen F. Austin



Beginning on the South side of the San. jacinto river on the bay of the Bay at a ceder tree from which an Elm tree 8 inches diam bears N 18° E 4.6 Varas distant and a whiteoak tree 5 inches diam bears S 33° E one bara distant Thence W. 1580 varas to a mound Thence S. 5900 varas to a mound Thence E. 2 to a Ceder tree near the bank from which another Cedertree 8 inches diam bears N 31° E. 63.1 baras distant and another Ceder tree 12 inches diameter bears S. 28° W. 33 1/5 baras distant Thence up the bay with the meanders to the place of Beginning Containing one league of land or thereabouts Surveyed by me

Jn Hunter

Daniel E Bayles
Wm Harris
John Jeans

Chain carriers and markers

Johnson Hunter
Title issued Aug 10/24
Vol. 2. fo 394
Harris Co.
[illegible]

134

Thomson Hunter
San Jacinto Bay

Surveyed by me Isaac Hughes one league of land under the direction of the Commissioners Baron de Bastrop & Empresario S. F. Austin —
Granted to Begining on the west Bank of the Sanjaint to River about 18 miles above the mouth of Buffaloe Bayou at the upper corner of Isaac Hughes & John Cooks labor thence up the River with its meanders to comprehend one league front on the River thence west for compliment also west from the Begining with Hughes & Cooks North Boundry

135

Henry White

Wm Whitlock

George White

A survey of a Tract of Land appropriated to a mill
Seat for John Austin on the Head of Buffalo Bayou
Beginning on the North side of Bray Bayou and South
Side of Buffalo Bayou, when I planted a stake
I took the following Bearing Trees a White Oak
Bearing S 74 W. 28 In. dia and 26 Bars. distant
and another White Oak, Bearing N. 44° 30° W.
Distant 9 Bars 18 In. dia. Marked J A, Thence
Due North 54 27. Bars Crossing Buffalo Bayou
at the distance of 29 27. Bars from the South E-
or Beginning Corner, where I established the st
E Corner, Where I planted an other Stake taking
the following Bearings Viz, A Sweet Gum. Bearing S. 44° W
dis. 12 3/4 Bars. 8 In. dia. and a Pine Bearing
N 56° 30' W. Dis. 18 Bs. 20 In. dia. Marked
as at the Beginning Thence N. 45 W 1350 Bs
Where I planted a Stake in the Prairie, Omitted
taking Bearings. Timber too far distant. Thence
Due West. 8780 Bs. Planted a stake. By Trees
a Sassafras. By S. 35° E. dis. 6 Bs. 7 In. dia.
and a Post Oak. By S 70 W. dis. 16 1/2 Bs 20 In. dia.
Thence S. 45 W. 6498. Bs. Planted a Stake, Taking
By Trees. a Black Jack. By S 73 W. dis. 130 Bs 10 In.
dia. and another Do. By S 75 W. 133 1/2 Bs Dis
14 In. Dia. marked J. A. Thence Due South. 3696.
Bs. to John D. Taylors N.E. Corner. Thence along his E
line, 3194 Bs. Where I planted a Stake, By Trees

Thence Due East 1350 Bs Planted a Stake.

Thence S. 70° E. 99 87 1/2 Bs. to the Beginning corner
containing in all Leagues. Bounded on the E. By J. R Harris
and on the W. By John D. Taylor. and S and N. By Vacant

36

Notes of survey for a
Mill tract on Buffaloe
Bayou — not granted —

1
8
1120

40
8
320

(20) upper League W. Rd 11

from the Lower Corner of Stranges Labor 1400 bars N 22 E 132

N 600 bars

E 4700 do

S 5250 do

S 22 W. 1288 to the bay a little below the mouth of goose Creek thence with the meanders of the bay to begining

lower tract do

1000 bars S 68 E below the lower corner of the first League commenced

N 22 E. 4700

S 66 E. 2700

S 80½ E 1000 to Cedar Creek down the Creek to the bay up the Bay to begining

Labor do –

1288 N 22 E

1000 S 68 E

910 S 22 W

This is all drawn off into ~~[illegible]~~ Field Brokers Settled in clear fire

L. P. 13

David Harris Same as page 173 4 2nd

David Harris west side of San Jacinto.

Begining at the mouth of a branch of S. river on the west side about one mile above the hexasite road – bearing trees – thence 5850 bars west – South 5000 – East 3265 to the river

See page 175 H. Jackson East of San Jacinto

Begining at the mouth of a creek called Jacksons Bayou thence East 3531 – North 5000 West 6911 to the river.

John Dickinson Same as p. 176. John Dickinson clear creek

Begining at the north east corner of J. R. williams thence east 4100 bars to the north ~~west~~ corner of said williams labor – thence South ~~3880~~ 3880 bars – thence west 8200 – north ~~1005~~ 1056 to the South east corner of said williams league thence North East 500 follow williams line to the place of begining

James Strange labor – Begining at lower corner of A. Lynch thence 1400 bars N. 22. E. 700 N. 68 W – 1428 S. 22 W. to Scotts upper corner –

all drawn off W.B.

137

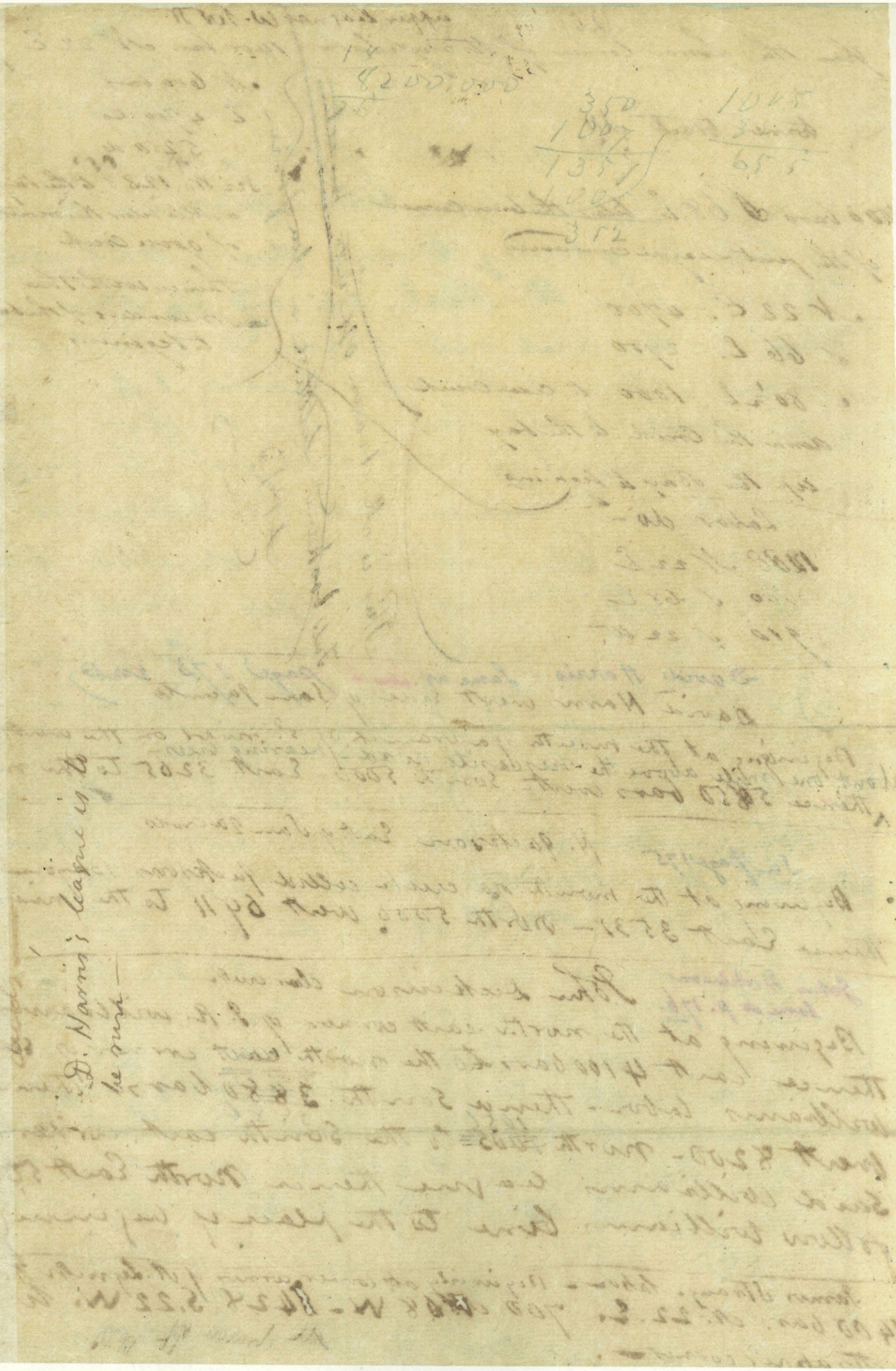

November 25th 1824

Frederick Rankin
Title issued July 7/24. Vol 1 fo 30
Harris Co.

Surveyed for F. H. Rankins one league of land granted by the Commissioner Baron de Bastroop & Empresario S. F. Austin

Beginning on the East Bank of the East fork of the Sanjainto River at a Stake from which N 50° W 10 B to white oak 24 inch Diameter mark E.H. S 40° W 15 Bars to a white oak mark Do thence Down the River with its meanders to the S. W. Corner on a Stake from which N 25° W 4 B to willow marked E.H. S 30° W 6 to Do Do Do thence D. East 1600 Bars to paraing 5517 Bars set up the S. East corner on a Stake in the paraing thence D. North 5000 Bars set up the N. E Corner on a stake in the paraing thence D. west 3200 Bars to timbered land pine oak Bullbay 4476 Bars to the Beginning Carry Sanjainto River

vacant land
East B. 5000 Br.
South



Isaac Hughes

138

Frederick Rankin T. H. Rankins
1 League & 1 Labor League

Wm Graves
T. H. Rankins
Labor Cotton



(22)

134



William Harris of David Carpenter. — Title issued Aug 16/24 Vol 2. f. 422.

In the title the beginning point at the Junction of Buffalo Bayou and San Jacinto, Thence up the San Jacinto

Thence, due South, to Buffalo Bayou (the distance given from a Pine marked W. H. D. C. Thence down the Bayou to beginning.

L B D

Field notes a League of Land granted to William Harris and David Carpenter and surveyed by John Cooke under the direction the Commissioner the Baron De Bastrop & Emprisario Stephen F. Austin

Beginning on the North side of Buffalo on a Pine Tree marked W. H. D. C. from which stands a Red Oak Bearing N. 20 E. 50 Bars and a Pine N. 70 W. 60 Bars Thence Due North 5000 Bars to a Stake, Thence Due East 2300 Bars to the River San Jacinto Thence with the meanders of Said River where it Joins Buffalo Bayou thence up Buffalo Bayou with its meanders to the place of Beginning comprehending in these limits a League of Land more or less. Surveyed by me

John Cooke

John Vince } Chain Carriers
John Elam }

Robt Vince. Blazor

650
380
250

139

Carpenter and
Harris mouth of
Buffaloe Bayou

next below Rivince



(23)

See page 29 for notes



3125
Wm Rankins Jr.
Handrums
Grimes road
3125
1060
1250
1250
1 & 3 vacant
5000
Prairie.
5
4898
1.
A. Roberts
4900
4900
4898
2
4898
4898
4900
Spring Creek
3
4900
4898
Grimes road
Grand. Prairie
5000
4898

(24)

136


E. A. Wightman
Spring Creek

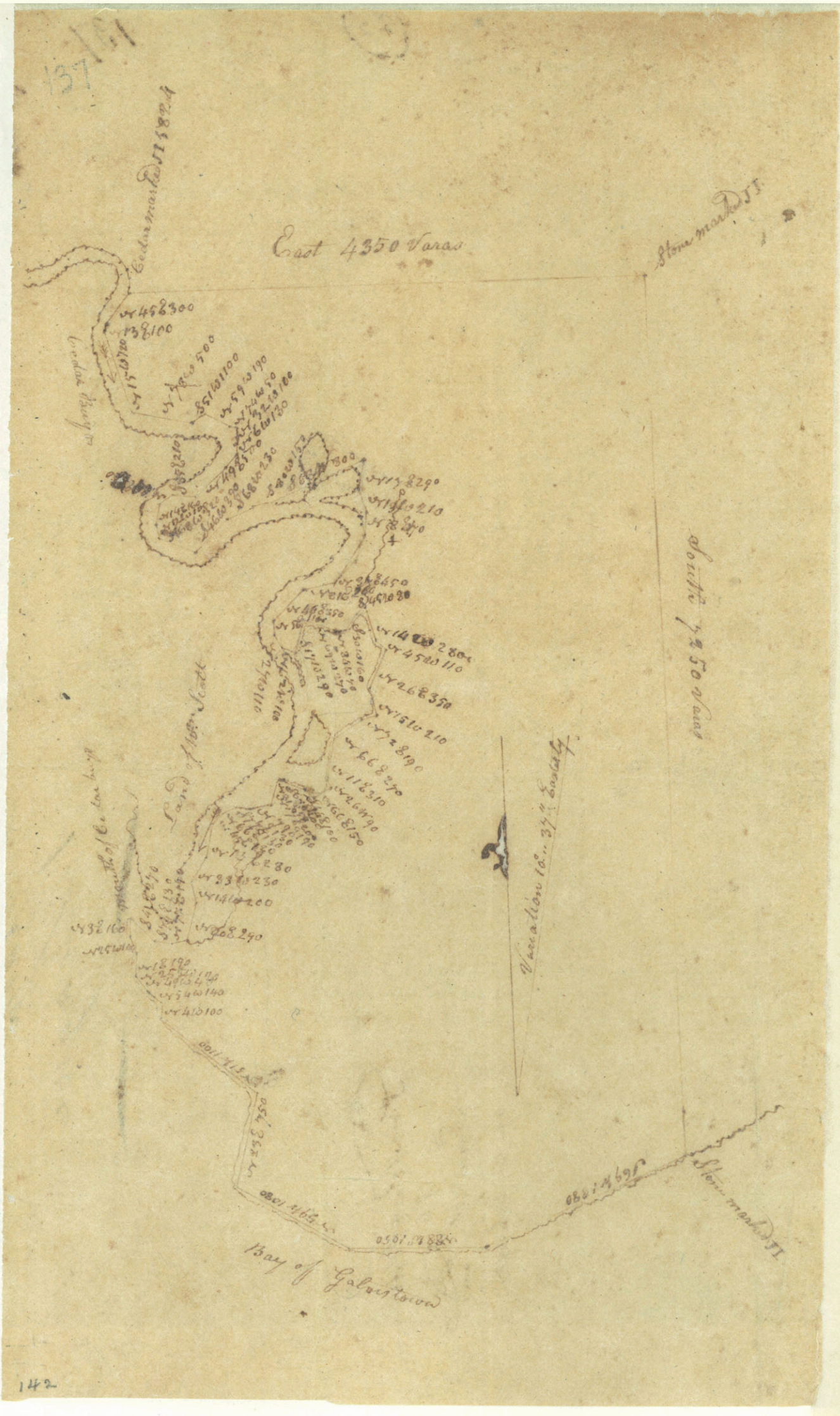
East 4350 Varas
Stone marked II
South 7250 Varas
Variation 10° 37' Easterly
Bay of Galveston
Stone marked II

137

(25)

J. Hamm

1 League

Field Notes & Platt
of a
League of Land
on Cederbirgs

see page 158

Surveyed a League of Land for John Fiams on Cedar buyo as follows (Viz.)

Begining at a Mound with a Stone marked JI on the bank of the Bay of Galvistown and runing with the mianders of the Shoar of said Bay

thence S 69 W 1880 Varas
N 88 W 1050
N 59 W 1080
N 23 E 750
N 51 W 1100
N 4 W 100
N 54 W 140
N 49 W 40
N 25 W 120
N 1 E 190
N 25 W 160
N 3 E 160 to the mouth of Cedar Buyo

thence with the mianders of the East Bank of said Buyo
S 41 E 270
S 74 E 130
N 77 E 170
N 20 E 290
N 14 W 200
N 33 E 230
N 13 E 280
N 45 E 120
N 66 E 130
S 77 E 130
N 79 E 190
N 17 E 200
N 81 E 50
S 68 E 200
S 44 E 100
N 66 E 150
N 26 W 90
N 11 E 310
N 66 E 270
N 72 E 190
N 15 W 210
N 26 E 350
N 45 W 110

thence N 14 W 280
S 45 W 80
S 30 W 160
N 84 W 70
N 69 W 270
S 17 W 290
N 62 W 100
N 27 W 110
N 5 E 110
N 46 E 350
N 81 E 260
N 37 E 450
N 8 E 170
N 13 W 210
N 17 E 290
S 68 W 800
S 80 W 150
S 68 W 230
S 46 W 390
N 68 W 320
N 12 W 100
N 14 E 160
N 60 E 80
S 75 E 210
N 49 E 500
N 6 W 130
N 32 W 100
N 74 W 50
N 59 W 190
S 51 W 110
N 78 W 500
N 15 W 720
N 13 E 100
N 45 E 300 to a Cedar marked JI 1824

from which a Cedar bears S 84 E 10 Varas & another Cedar bears S 41 W 8 Varas thence East 4350 to a mound & a Stone marked JI thence South 7250 to the place of begining

Containing one Square League or 25000000 Square Varas

Surveyed by J. Fiams

March 4th 1825

(26)

Rheuben White 138
Title issued Aug 19/24. Vol 3 fo 464
Harris Co.



May 9th 1925

Surveyed by me Isaac Hughes one League of land under the Direction of the Commissioners Baron de Bastrop & Empresario S. F. Austin

Granted To Rheuben White Beginning on the East Bank of Sanjacinto River at the lower Corner Humphrey Jackson's Labor thence due East 5400 Vrs Set up the N. E Corner on a Stake marked R. W. thence South 5000 Vrs Set up the S. E Corner on a Stake marked do. thence West 2900 Vrs Set up the S. W Corner on the Bank of the River on a Stake marked R W. from which N 35° W 14 Vrs pine marked do thence up the River with its meanders to the Beginning Corner given under my hand

Isaac Hughes

144

144+

Wm Whittock
Henry White
George White

Reuben White

Reuben White
1 League

William Whitlock
title issued Aug 16/24
vol 2. fo 424.
Harris Co.

February 27th 1825

Field Notes of a league of land granted to Wm Whitlock by surveyed by Isaac Hughes under the direction of the commissioner Baron de Bastrop and Empresario S. F. Austin

Beginning at the S. W. corner of F. H. Rankins league on the East side of the Sanjacinto River thence down the River with its meanders giving three miles front set up the S. W. corner from which S. 45° E 10 Bars Red oak marked W. W. N 7° W Red oak marked D. thence D. East 4700 Bars set up the S. E. corner in the poracry on a stake thence D. North 5000 Bars set up the N. E. corner on the South Boundry of F. H. Rankis league thence with his line to the beginning corner on the Bank of the River surveyed by me

In the title the last line is 2800 vs.

ass

Isaac Hughes

Vacant land

East Bou 5000 Bs



Checked By Rankins Leage

137

Whitlock on
East side of Sanjamito

Wm Whitlock
George White
Henry White

140

I do hereby Certify that I have Received two Obligtions of Nathaniel Lynch bearing even date herewith in full for the balance of my fees for Surveying the within League of Land given under my hand this 22nd January 1825

J. Lamy

Plott & Field Notes
of
League of Land
Surveyed for N. Lynch

1146



140 ½

1

East 386.0

To a Mound and a Stone marke

Elm

Spring Bay

Variation 10° 3' Easterly

South 592.0

Turky Bay

Marsh point

Nathaniel Lynch 1111
Title issued Aug 19 /24 vol 2 f. 506.
Harris Co.
A 192

Santa Anna Co. Jan. 21st 1825

Surveyed a League of Land for Nathaniel Lynch beginning at a Bay tree from which a Cedar bears S 70 W 6 Varas and a Hackberry bears N 48 E 7 2/3 Varas - being a North West Corner of James Stranges Land beginning on the bank of Turkey Bay and Running thence with the meanders of the said Bay shore

1 S 8 W 84.0 Varas
thence S 60 W 30.0 -
S 45 W 67.0 -
4 N 45 W 6.0 - to a Gum & Hickory
thence N 16 W 7.0 - Meandering said Bay
N 27 W 46.0 -
N 16 E 9.0 -
N 7 E 52.0 -
N 45 E 29.0 - to Mr Lynchs House
N 30 E 18.0 -
N 25 E 18.0 -
N 9 W 30.0 -
N 51 W 38.0 -
N 66 W 24.0 -
West 43.0 -
N 46 W 9.0 - Crossing a
N 12 E 29.0 - Marshy point
N 29 E 15.0 - to St Marys Bay
N 70 E 34.0 - Meandering said Bay
S 45 E 6.0 -
S 15 E 16.0 -
S 55 E 14.0 -
S 25 E 23.0 -
S 72 E 19.0 -
S 87 E 20.0 -
N 36 E 20.0 -
N 52 E 21.0 -
East 8.0 -
N 37 E 26.0 -
N 19 E 18.0 -
N 19 W 29.0 - to a Small buyo Elm
N 28 E 8.0 -
N 46 E 13.0 -
N 11 E 20.0 -
N 31 E 20.0 -
N 26 W 56.0 -
North 30.0 -

1 League

thence N 28 W 31.0 Varas
N 56 24.0 -
N 27 W 33.0
N 67 W 40.0
S 86 W 12.0 X
N 11 W 6.0 X to Spring buyo
N 73 W 20.0 #
S 38 W 21.0 #
S 47 W 93.0 #
S 22 E 23.0 #
S 8 W 54.0
S 35 W 46.0 #
N 80 W 56.0 #
S 54 W 15.0 #
S 63 W 14.0 #
N 80 W 39.0 #
S 46 W 37.0 #
S 14 W 15.0 #
N 69 W 7.0 #
West 28.0 to San Jacinto River
thence N 47 W 15.0 Meandering the East
N 25 W 16.0 bank of said River
N 5 W 13.0
N 16 E 20.0
N 39 E 84.0
N 29 W 60.0
N 16 W 22.0
N 15 E 40.0
N 39 E 45.0
N 60 E 40.0
N 64 E 7.0
N 31 E 65.0
N 27 W 7.0
N 42 E 11.0
East 15.0
N 65 E 28.0
N 48 E 23.0
N 13 E 35.0
N 16 W 24.0
N 22 W 31.0
N 54 W 9.0
N 45 W 40.0
N 37 W 20.0 to an Elm from which a Small Cedar bears S 2 W 28 Links & another Small Cedar bears N 9 W 30 Links thence Caring the River
East 38 6.0 to a Mound in the prairie
South 57 2.0 to 3 pine oaks a post oak bears N 20 W 17 Links & another p.o. bears S 76 W 17 Links thence by land of Strange
S 33 E 168.0 to the Place of beginning

Containing 25000000 Square Varas or one League of Land
Surveyed by

(S Y) J. Harris

147

(88)

Richard & Robert Vince Title issued Aug 21/24 (29) vol 2. p. 526. 1142
Harris Co.

[illegible] of a League of land granted to John Richard & Robert Vince under the direction of the Commissioner the Baron de Bastrop and Empresario S. F. Austin. Beginning at a stake on the N side of Buffalo Bayou Marked R.V. from which a Ceder Bears N 79 W 2½ Bars 8 In. Dia marked R.V. and another Ceder bears N 38 E 1½ bars 6 In. Dia marked R.V. Thence North 5000 bars planted a stake marked R.V. from which a pine Bears S 44 W 4 Bars 6 In. Dia marked R.V. and another pine Bg N 40 E 2 Bars 8 In. Dia marked R.V. Thence due West 7580 bars to a stake marked R.V. from which a Ceder bears S 52 E 2 bars 6 In. Dia marked R.V. and another Ceder Bears S 40 W 3½ bars [illegible] marked R.V. Thence South 29 Bars [illegible] Green's Bayou planted a stake marked R.V. [illegible] which a Hornbeam [illegible] Bears N 61 W 2 Bars 4 In. Dia. marked R.V. and a water Oak Bears S 76 E 5½ Bars 8 In. Dia marked R.V. Thence with the minders of Greens Bayou Southerly to its conjunction with Buffalo Bayou Thence with the minders of Buffalo Bayou to the place of Beginning Comprehending in these limits a League of land more or less. Surveyed by [illegible]

Pha & Robt Vince Surveyor
Chas Carroll
[illegible]

148

87
15
6.75
$108.75

Survey of Prince
Land

North side of Bu[illegible]
Bayou next above
Carpenter



1150

Field notes of a League of land Granted to Morris Callahan & Allen Vince surveyed by John Cooke commissioner under the direction of the Baron de Bastrop and Empresario Stephen F Austin

Beginning on the South side or bank of Buffalo Bayou, on a Post from which a post oak 22 In. dia. bears N 76. E. 9½ Vrs marked M. C. and a Cedar 8 In. dia bears N 53 E. 7 Vrs mark'd M.C. Thence South 6242 Vrs to a Post from which a Post oak 24 In. dia Bs N 60 E 112 Vrs & an other Post oak 36 In. dia Bs N 50. 30 E 115 Vrs Thence West 3580 Vars to a post. Thence North 7030 Vrs to a post on the Bayou from which an Elm 8 In. dia Bs S 17. 30 E. 7 Vrs & a sweet gum 8 In. dia Bs S 15 30 E 10 Vrs Thence with the meanders of the Bayou to the place of Beginning. Comprehending in these lines a League of land more or less Surveyed by me

John Cooke

(94)

John Elam
Robt Vince
John Vince

S. Buffalo
next below
J. R. Harris

Callahan & Vince
1 Jeague

2

96 18 3/4
6 68 3/4
69 5 0



Beginning at Johnson Hunters lower corner, Thence S 68 201 varas, Thence West 604 varas to P. Hunters S.W. corner — Thence South ~~[illegible]~~, 1365 varas. Thence West 7320 varas Thence North 3415 varas, Thence East 2399 varas — to the S.W. corner of Harris Labor, Thence following Harris line 2165 to the Bay



144

San [illegible]

A Connected Plat
of the work don by
Hunter

1824

J. Hunter
R. Brinson
A. McCormick

Hunter Brinson
McCormick
Leagues

John Giams - 145

Mr. Giams Survey

Beginning at a cedar tree

mark J.I. from which a

a cedar tree 15 in diam

bears S.86E. 11 baras dist

and another cedar tree

11 inches diam bears

S46W - 8.8. baras dist.

Thence E. 4350 baras to a

mound and a stone marked

J.I. Thence S - 7250 baras

to a mound and stone

marked J.I.

Thence S66W - 450 baras

to the bay bank

Thence with the meanders

to the mouth of Ceder

bay on

thence up the bays to the begin

ning

151

see page 155

145 1/8

I Surveyed for S. E. Bayles one League of Land on the South side of the Mouth of San Jacinto and the Bay Beginning at a Cedertree on the bay Bank from which an Elmtree 8 inches diam. bears N 13 E. 4 3/5 bars dist. and a white oak tree 5 inches diam. bears S 33 E. one bar dist.

Thence W. 1580 varas to a mound

Thence S — 5900 varas to a mound —

Thence E. — 2550 varas to a Cedertree on the bay bank from which another

(See Johnson Hunter Lea)

145½

I Surveyed for S. C. Hays one League of Land on the South side of the Mouth of San Jacinto and the Bay Beginning at a Cedar tree on the bay Bank from which an Elm tree 8 inches diam. bears N 15 E. 4 3/5 vrs dist. and a white oak tree 5 inches diam. bears S 33 E. one var dist.

Thence W. 1580 varas to a mound

Thence S— 5900 varas to a mound —

Thence E— 2550 varas to a Cedar tree on the bay bank from which another

(See Johnson Hunter &c.)

152

another Cedar tree 8
inches diameter bears
N. 31 E. 63. 2/5 bars dist.
and another Cedar tree
12 inches diam bears
S 28 W. 33. 1/5 bars dist.
Thence up the Bay
with the Meanders thereof
to the Beginning
containing one league
of land

These field notes do not agree with those in the titles

145 3/8

Surveyed a league of land for E. Brinson on the S. W. side of the bay or mouth of S. jacinto River Beginning at Cedertree on the bay bank Hunter and Bayles corner from which an Elm tree 8 inches diameter bears N 13 E 4 3/5 varas dist and a White oak tree 5 inches diameter bears S 33 E. one vara dist.

Thence W. along the line of Bayles 1580 varas to a mound in the prairie Bayles N. W. Corner

Thence S. — 1050 varas to a mound in the line of Bayles — over

1454/8

Bowman

Theme W. — 5330 varas
to a mound near the
margin of a pond
Theme N 4360 varas
to a mound the S.W.
corner of a Mc. Corner
Theme E — 3560 varas
to a sweet bay tree on
the bay bank from which
an ash tree 12 inches di.
bears S 61 E. 5.2 dist. and
a pinoak tree 15 inches
diam. bears S — 12 W.
8.2 varas dist. Theme
down the bay with the
Meanders thereof to the
place of beginning

145 3/4

Surveyed a half a league of land for J. H. viz—
Beginning at a Ceder tree on the bay bank ~~the~~ from which a Mulberry tree 15 inches diam S 85 E 5 varas and a Hackberry tree 14 inches diam S 88 W 4 varas dist.
Thence S—5630 varas to a mound in the line of Ebagles
Thence E—440 varas to a Ceder tree near the bay bank from which another ceder tree 8 inches diam. bears N 31 E. 63 2/3 varas dist.

153 1/4

and another Cedar tree
12 inches diam. bears
S 28 W 33 ½ varas dist.
Thence up the bay
with the meanders
thereof to the begin-
ning containing
one half league of
land be the same
more or less

140 7/8

Surveyed a labor of land for Wm Harris on the West side of the bay of Sanjacinto Beginning at a Sweet bay tree on the baybank from which an Ashtree 12 inches diam. bears S 61 E. 5.2 bars dist. and a pinoak tree 15 in diam bears S 12 W 8.2 bars dist

Thence W 1040 bars [illegible] a mound

Thence N. 480 bars [illegible] a mound

Thence E. 1010 to a Stake near the bay [illegible] which an Elmtree [illegible] bears S 62 W. 11 bars [illegible] persimmon

153½

145 6/18 Wm. Harris —

a persimmon tree 4 inches diameter bears N 61 W. 9.3 bars dist.

Thence down the bay with the meanders thereof to the place of beginning

See page 122

Surveyed a league of land for A. McCormick on the S. W. Side and the San Jacinto River Beginning at a Stake from which an Elm tree 7 inches diam. bears S 62 W 11 bars dist and a persimmon tree 4 inches diam. bears N 61 W. 9.3 bars dist.

Thence W — 1010 bars to a

1457/8

to a mound Wm Harris N.W.
Corner Thence S 980 Var
to a mound Harris S.W.
Thence W 2820 Varas
to a mound
Thence N 5700 Varas to
~~and~~ mound near the bar
of Buffellow boyou
Thence down the boyou wi
the meanders of it and the
bar, Jacento river and of the bay
to the beginning Contain
ing one League of land

153 3/4

Corrected Notes of
J. Johnson Hunter's work



(34) 146

On the north side of Buffalo Bay 15 miles from the north

Ezechiel Thomas.
Title issued Aug 19/24. Vol 2 fo. 504
Harris Co.

Field notes of a League of land granted to E. Thomas and surveyed by John Cooke under the direction of the Commissioner the Baron de Bastrop and Emprisario S. F. Austin

Beginning on the North side of Buffalo Bayou on a Pine from which stands a pine marked E. T. and another Pine marked E. F. Thence north 4000 Bars to a stake Thence East 5000 Bars to a stake marked E. T. Thence South 3750 Bars ~~to the~~ River Thence with the meanders of said River to the place of beginning comprehending in these limits 25.000.000 Square Bars more or less Surveyed by me John Cooke

Chain Carriers } E. Thomas
Robt Vince

Blazor – John Vince

154

E. Thomas

N. of Buffalo
next below Brown

Vacancy between
E. Thomas & Mouth
of Queens Bayou

26.867/938

147

William P. Harris
Title issued Dec 10/32
Vol 8. p. 667.
Harris Co.



Field notes of a League of Land granted to John Cooke and Surveyed by Isaac Hughes under the Direction of the commissioner Baron de Bastrop & Empresario S. F. Austin

Beginning at Johnson Hunters North East corner on the Bay of St Bernard on a Post from which West 2550 Vrs. to a Stake on the Prairie. Thence South 5900 Vrs. to a Stake. Thence East 1580 Vrs. to the Bay Thence with its meanders to the Place of Beginning comprehending in these limits 4605.000.00 Square Varas more or less

Isaac Hughes

155


Clear Creek
1700
Bay
Thos. Cook
Galveston Bay

John Brown 148



In the title, the 1st. line is 5000 vs; and the length of the 3d line is not given — 6900 vs is probably too long.

Title issued Aug 19/24
Vol 2 fo 519.
Harris Co.
R B S

Field notes of a League of Land grant'd to John Brown and surveyed by John Cooke under the direction of the Commissioner the Baron De Bastrop & Empresario Stephen F. Austin. Beginning opposite John R. Harris upper corner on the north side of Buffalo Bayou ~~[illegible]~~ ~~[illegible]~~ ~~[illegible]~~ ~~[illegible]~~ ~~2500 Bars, North~~ thence North 6000 5000 Bars to a stake. Thence East 4500 Bars to a stake. Thence Due South. 6900 Bars to the Bayou Planted a stake from which a pine Bears N. 9. W. 16 Bars & another pine Bears N 50 E. 71 Bars thence up the Bayou with its meanders to the Place of Beginning compressing in these limits a League of Land more or less.

Surveyed by me John Cooke

John Elam Chain Carrier
John Vine
Robert Vine Blazor

(98)

156



Col. S. F. Austin (37) 149

John D. Taylor.
Title issued Aug 10/24 Vol 2 p. 358
Harris Co. 11 D

Sir

The within Plot is a survey of John D. Taylors Tract of Land containing a League more or less. I would send you the full notes, but paper is so scarce I cannot spare more than what I think will be necessary for making out the deed if he should want it. Began South of his Camp in the middle of his South line running West 2500 Bars to the South West corner where I planted a stake, & there being no trees within half a mile omitted the Bearings. Thence North 5000 Bars to the North ~~East~~ West Corner where I planted a stake taking 2 Bearing trees one a Post oak. S. 40° 30' E 45 Bars 18 In. dia. & a Pine N 44° 30' E. 9 Bars 24 In. dia.

Thence East 5000 Bars. Planted a stake at the North East Corner. 2 Bearing Trees a post oak. S. 48° 30' E 49 Bars 14 In. dia. & a pine S. 60. W. 14 Bars 16 In. dia. Thence South to the South East Corner 5000. Planted a stake Bearing Trees a Sweet Gum N 28° 30' W. 95 Bars. 14 In. dia. & another ditto. S. 19 E. 219 Bars 15 In. dia. Thence Due West To the beginning 2500. Bars where I closed about 20 Bars to the South of West line or beginning.

Surveyed by me John Cooke, Surveyor John Clam & John Vince Chain carriers and John Owens Blazer this 12th Novr. 1824

N.B. all the Bearing Trees are marked S. D. T.

157

John D Taylor
Pine point

Vacancy between
John Austin &
J. D. Taylor

Col. John F. Austin

Myrick — (38) Vol 7. p. 113 Brazoria co. 1512

Field notes of Myrick's League. Beginning at the Lower corner of No 3 on the East side of Bayou Austin. a Pin Oak 7in. dia from which a red Oak 16in in dia bears N27W 4vs and a live oak 30in in dia, bears N60E 14vs. Thence N63E back on the lower line of the 3rd or League above, 2000vs and rd a Mnd for north corner of No 2 — Thence S27E 4988vs and rd a Mnd for corner in the Prairie. Thence S63W 7760 to Bayou Austin, and set a Post for a corner from which a Live oak 14in in dia. bears N43E 6vs and a Pecan 11in dia, bears S57E 15vs. Thence up the Bayou with its Meanders to the place of beginning. containing in these limits 25.000.000 Square vs

November 18th 1839

Seth Ingram

158

S63W 2000 N27W 4988 7760 N63E

Field Notes of
Mynicks League
on Bayou Teche



For the Notes See page 37

John Taylor Pine Point

151 (59)

At the North East Corner. Established as before, except the Bearing Trees, one a posh oak Bearing S. 48°.30'.E. 49. Bars 14 In. dia. the other a pine Bearing S. 60. W. 14 Bars 16 In. dia. Thence Due South to the South East Corner, 5000. Bars at which I plant a Stake, from which stands a sweet gum Bearing N. 28°.30'. W 95 Bars. 14 In. dia. & another of the same kind Bearing S. 19 W 219 Bars 15 In. dia.

8800
192000000

5
110

172

151 1/2

10.000 30.000.000

8800
24
52
176
1812

10
25.000.000

8500
24
350
170
205

Pay

Sebastian

Cook Bayou is a point

Cuvier Lumyer

2740 varas to a mound in the prairie [illegible]

Point.
10 Inches Dir. &
14 Inches Dir. Thence
S 18 1/4 W 1060 S 34 1/2 W 2560
N 23 E 400 N 23 W 650 N 86 W
Sextans Bayou Thence N
To a post oak 14 Inches Di
S 15 W 1 1/2 varas of post oak
And S 65 W 35 varas of p
Dir. all of which Stan
known as the eagle pa
Thence S 75 1/2 W 5030 To
Inches Dir. on the bank o
Bayou Bearing S 66 W 9 varas of p
Dir. & S 60 W of post oak 11 In
Thence N 60 E 11560 To a
[illegible]



41

153

For Mr. Henry B Prentiss

Title issued Apl 20/33.
Vol 8. p. 743.

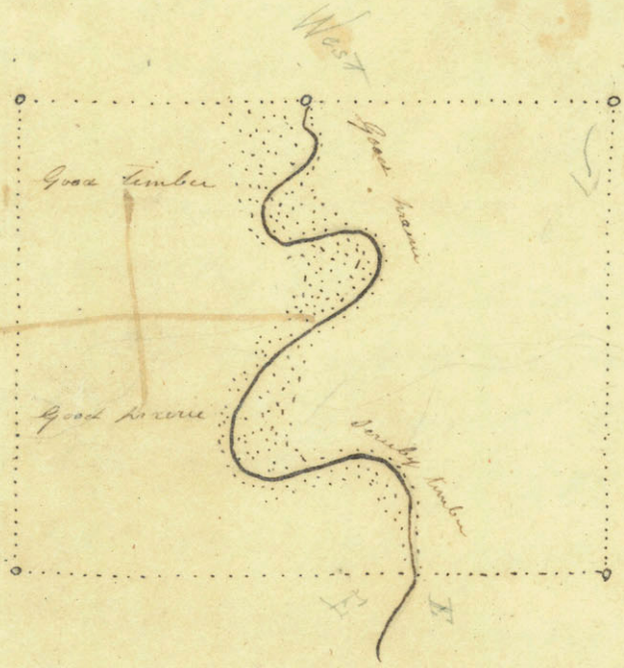

Beginning at a stake on the S.E. bank of Syms Bayou & on the S.W. boundary line of a Legue of land granted to John R. Harris, from which a black oak marked JT 8 inches diameter bears S 10 W 10 varas distant. Thence South 3000 varas to a mound in the prairie, Thence West 4000 varas to a mound in the prairie. Thence North 3510 varas to Syms bayou, across S. bayou 2740 varas to a mound in the prairie. Thence East 4000 varas to a mound on the above discrib. boundary line of J. R. Harris. Thence South along S. line 3250 varas to the place of beginning, containing one Legue of land.

S. C. Thrower
for G. M. Patrick

161

John McNamey
167

Henry B. Trentitt
Hiram Sweyer
on Sims's Bayou

Sam.l M. Williams Esq.
Ville de Austin

H. B. Trentitt

Henry K. Lewis — Title issued 4 Nov 8/30 vol. 7. p. 157 153.

Field notes of the survey of an Island lying in the Bay of San-Jacinto. Beginning at the east end — Thence ~~N~~ N63W 200. vs. offsett to right 130 — to left 25. — 500. off. to right 245. to left 220. (from the last 500 station, William Scots house bears N28½W. Majr H. K. Lewis' house bears S22¼E. Brownsons house S83W. Bloodgoods house N88W.) 800. off. to right 185. to left 225. — Thence N80W 300. off. to right 172. to the upper part of a small grove of bushes. to left 170. — 600. off. to right 180. left 202. — 900. off. to right 205. to left 182. — 1200. off. to right 240. — 1500. off. to right 320 to the extreme point at the upper end of the Island. — 1788. to the Bay. Scotts house bears N9¼E — Walked back to the last station where Majr Lewis' house bears S45E. Brownsons house S67W. Bloodgoods house S74W. — Thence S30E 300. off. to right 196. — 600. off. to right 330. to left 240. — 900. off. to right 183. to left 200. — 1240 to Bay. — Thence N60E 150. off. to right 83. — 330 to Bay and closed. July 15th (1830 containing in these bounds 1.388.100 square varas — about 1/3 of the Island is sea marsh. and unfit for cultivation. and no timber.



Seth Ingram

Thos. I. Tone
William Knight
John Mahaney

162

Survey of an Island
in Galveston Bay
for H. A. Lewis

No 3. Quarter League. (43) 13.

Lying on the west side of Bayou Flores. begin-
ing opposite the ~~of~~ west corner of No 4. lying
in the forks of Bayou's Austin and Flores. Thence
S63W 2126. to the south corner of No 5. on the w
side of Bayou Austin 3036. and rd a tmd for w
corner of 1d Quarter. Thence S27E 2000. and rd a tm
for south corner. Thence N63E 3825 to Bayou
Flores, and cornered on a Red Oak 12in dia. from
which a live Oak 30in dia. bears S43E 18½ vs and
a Pecan tree 12in dia, bears N26W 5vs. Thence w
d Bayou with its meanders to the place of b
ining. Bounded on the NE by ~~NE the~~ N
NW by No 5 and vacant land. SW by vacan
land. and SE by No 2.

Seth Ingram

163

S. Tingram
Rough Sketch

John Jiams Title issued Aug 7/24 vol 2 fo 336. Liberty Co. (44) 155

For meanders, see page 137.



Field notes of a league of land granted to John Jiams and surveyed by Johnson Hunter under the direction of the Commissioner Barron D Bastrop and Empresario Stephen F. Austin Beginning on the west side of the Bay of Trinity at a ceder tree on the bank of Ceder Bayou Marked J.I from which a ceder tree 15 inches diameter bears S86E 11 bars distant and another ceder tree 11 inches diameter bears S46W 8.8 baras distant theme E 4323 baras to a mound and a stone marked J.I. theme S. 7110 baras to a mound and a stone marked J.I. theme S66W 450 baras to the bay bank theme with the meanders thereof to the mouth of Ceder bayou and up the sd bayou to the place of beginning containing one league of land or thereabouts surveyed by Hunter and Jiams

Daniel E Bayles } Chaincarriers
Wm Harris } and
John Jiam Junr. } markers

In the title, the 1st line (East) is 4323 vs. the End Line (South) is 7110 vs. ABD

164

(45) 154

Samuel C Bundick's survey

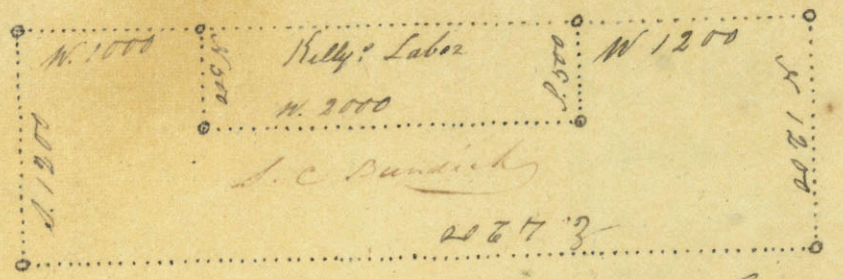

Beginning at a large pin oak on E. Roark's South line, running thence W 1200 vares to a stake 11 vares E 8° of a small elm 6 in. in diameter Thence North 1200 vares to a stake 16 vares S 78° of large elm 18 inches in diameter. Thence E 4200 vares to a stake in the prarie. Thence S. 1200 vares to a stake in the prarie Thence. Thence W 1000 vares to a stake in the prarie. Thence N 500 vares to a stake in the prarie. Thence W 2000 vares to a stake ~~[illegible]~~ 18 vares S 13° of a pin oak 6 inches in diameter. Thence South 500 vares to the place of begin=ning.

Harrisburg Sep. 10th 1830

[illegible] C. [illegible]

165

Bundick's Survey

Bundick

For Henry Terewester (46) 157

Henry Thierwarkter
Title issued Oct 17/32
Vol 6 p. 1730
Harris Co.
[illegible]

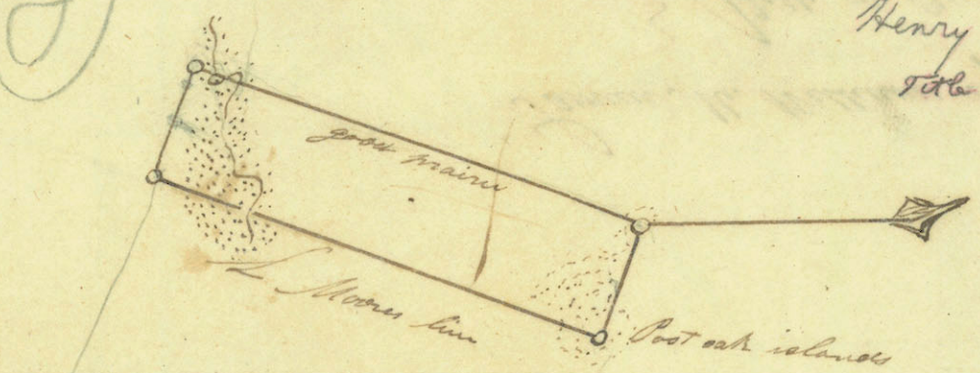

Beginning at the S.W. corner of a Leagued of land granted to Luke Moore on Brays bayou. Thence N 70 W 1250 varas to a mound from which a pine tree 18 inches diameter bears S 68 W 11 varas dist. Thence N 20 E. 190 varas to Brays bayou across S. bay 40 varas to the bayou again across the bayou 30 varas to the bayou again across the bayou 4740 varas to a [illegible] oak 5 inches diameter from which another post oak 14 inches diameter bears N 34 W 5 varas distant. Thence S 70 E W 1250 varas to Luke Moore's N W corner. Thence S 20 W 5000 varas to the place of beginning containing One quarter of a Leagued of land.

S. C. Herring

Mr Williams

Will please to excuse my negligence in not sending the above notes with the plat, and oblige.

Yours Obediently

166

A. Sheerwhister
1/4 Leagues
S. C. Mercers Surveyor

Samuel M. Williams Esqr.
Ville de Austin

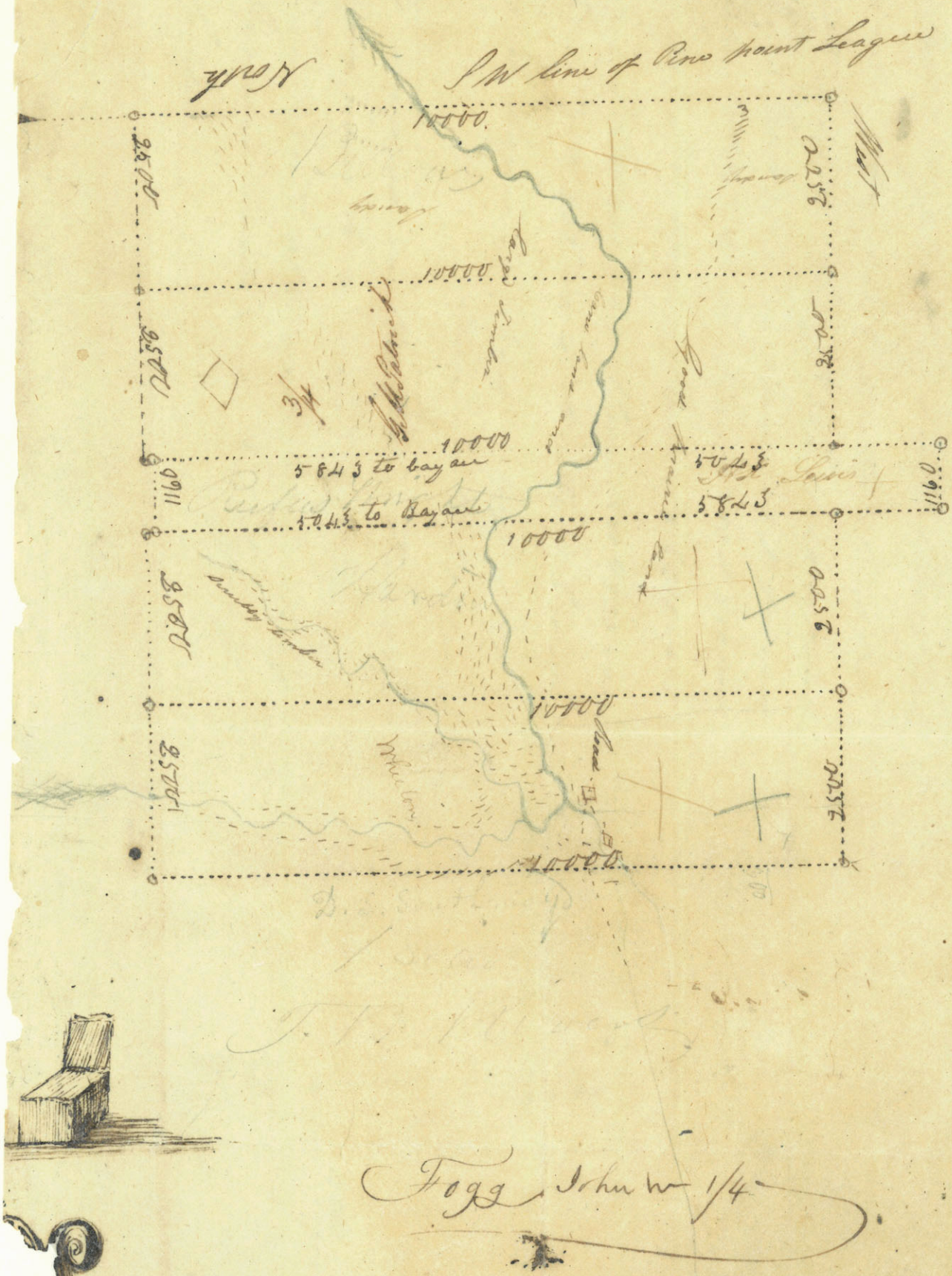
North
S W line of Pine point League
10000
10000
10000
10000
10000
10000
5843 to bayou
5043 to Bayou
5043
5843
West
Fogg John W 1/4

Beginning on the West boundary line of John Austin on the West Bank of Buffalo bayou at a small pine 8 inches diameter, from which another pine one foot diameter bears N 33 E 11 varas distant Thence S 33 W 200 varas thence S 68 W 800 varas thence S 80 W 900 varas thence N 80 W 580 varas thence N 61 W 490 varas thence S 8 E 210 varas thence S 50 W 640 varas thence N 80 W 525 varas thence S 51 W 230 varas to the N E corner of a league of land surveyed for

Thence South 5891 varas to a mound in the prairie thence East 4000 varas to a mound in the prairie Thence North 6881 varas to the place of beginning containing One league of land

Allen C. Reynolds



Allen C. Reynolds 139

Title issued Apl 23/32 vol 5 p 1150 Harris Co. A.B.D.

(43)

168

169

Buffalo Bayou

J. C. Hiroms



Plot & field notes of a quarter of land granted to

bounded as follows viz. Beginning at the NW corner of a league of land granted to

on the West bank of Buffaloe bay at a

Thence West 230 vares Thence South 160 thence S46 W 490 thence South 200 vares thence S45 W 961 vares to the North boundery line of a league of land granted to J D Taylor where said line crosses Buffaloe bayou Thence South 5442 vares to a mound in the prairie. Thence East 1250 vares to another mound in the prairie Thence North 6892 vares to the place of beginning containing one quarter of a league of land.

160

Beginning at the West boundary line of a
league of land surveyed for
on the West bank of Buffalow bayou Thence
Thence N 75 W 600 vars thence N 45 W 640 vars thence
N 31 W 250 vars thence N 51 W 540 vars thence N 12 W
500 thence N 65 W 220 vars Thence West 1000
thence N 50 W 700 Thence West 580 vars to the
N E corner of a quarter of a league of land
surveyed for
Thence South 7100 vars to a mound in the
prairie. Thence East 4000 vars to a
mound in the prairie Thence North 4800
to the place of beginning. containing one
league of land.

(4)

160 1/2



170

Beginning at the upper corner ~~of~~ on Greens Bayou of a League of land granted to Vince Thence West 417 vars North 948 West 119 vars South 166 vars West 119 vars North 594 vars West 558 North 450 vars North 35° West 475 vars North 572 N 45° W 1628 to the lower corner of a quarter granted to E. Shipman. Thence East

(2773 Northing 3790 Westing)

Beginning at Vinces upper corner on the left bank of Greens bayou Thence East 4421 vars to a Stake in the prairie Thence North 4600 vars to a Stake Thence West to Greens bayou at the lower corner of a quarter granted to E. Shipman

Samuel C. Herom
Title issued July 25/31
Vol. 8. p. 545.
Harris Co
AD



	N	S.	E.	W.
W. 417	—	—	—	417
N. 948	948	—	—	—
W. 119	—	—	—	119
S. 166	—	166	—	—
W. 119	—	—	—	119
N 594	594	—	—	—
W 558	—	—	—	558
N 450	450	—	—	—
N35W 475	389	—	—	272
N. 572	572	—	—	—
N45W 1628	1151	—	—	1151
	4104			2636
	166			
	3938	—	—	

Copied by R. D. Johnson

161

S. C. Heroms

(51) Abraham Zubar. Title issued Mch 4/33. vol 9. p. 305 Grimes Co. 1833 162

Commenced at Ray S. W. corner thence S 70 degrees West 1050 bars to Lake creek (which is 5 bars wide) thence S. 70 Deg W 1445 bars to a Stake Corner marked Z Thence N. 68 Deg E 35 bars to a forked potoak 14 inches in Diameter Thence N. 24 Deg W. 35½ bars to a blackjack 6 in. in Di. Thence S. 20 Deg E 5000 bars to a Stake corner thence S. 50 Deg E 4½ bars to a postoak 8 inches in di. thence S. 63 Deg W 5 bars to a postok 6 in. in di. Thence N. 70 Deg E 3000 bars to said creek (3 bars wide) thence N. 70 Deg E 1700 bars Readoak corner 3 in. in di. thence S 31 Deg 2 bars to a readoak 5 in. in Di. thence N. 84 Deg West 10 bars to a pine 8 in. in Diameter Thence N. 20 Deg W ~~to Rays N. E Corner~~ 5000 bars to Ray's N. E. Corner Thence a long said line to the begining for complement containing in all 25,000,000 of bars

Feb. 7th 1833

Samuel C. Hiroms

171

Luber

O Mr Luber

163

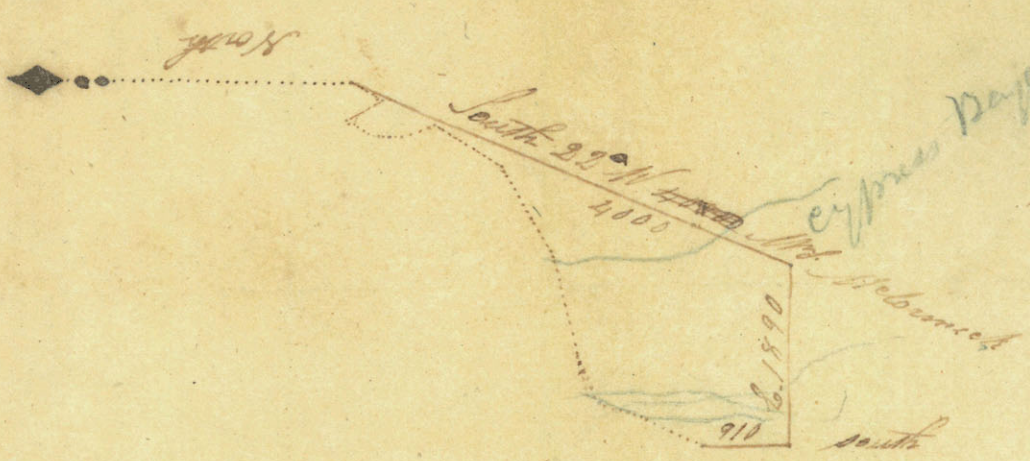

Beginning ~~at~~ the N. 1

Beginning on the West bank of Buffalo bayou at the upper corner of Margarett McCormick's upper line thence S 30 W 400 vares S 30 W 450 S 27 W 340 South 300 S 20 E 350 S 34 847 South 60 W 1050 to Cypress bayou Thence South 300 S 35 W 650 S 74 W 1180 to Taylors bayou Thence S 64 W 550 S 17 W 320 S 24 W 800 to Thomas Earls upper line

172

Wisons Plat
fraction between
Earls & McCormick

L. No. Seguin see Bk 5. p. 69



Plat and notes of a league
surveyed for Col Langworthy
on Galveston Island

7th October 1834 (Deposited by
G. M Patrick for Mr
Langworthy

53

54 165

San Jacinto Bay Aug. 25th 1833

Saml. M. Williams Esqr.

Sir. In surveying a League of land a few days since, adjoining the one on which Capt. Scott resides. it became necessary to trace out his lines in order to find his back corners. I com. at the cor. called the beg. in his deed and run out the courses and distances called for in sd deed & as represented in plat until I run the distance called for on the North line of Survey - I then went to No. 5 (which being in the timber we found and could not be mistaken in) from which through the timber of Goose Creek I traced the original line and continued in the prairie to the intersection of the North line of the league, the length of the North line exceeding the distance called for one hundred and twenty seven varas. and the East line of the league having an excess of five hundred & sixty Vs.

Geo. M. Patrick
Surveyor

174

166

Field notes of a League of [illegible] land granted to William Scott & surveyed by Isaac Hughes, under the direction of the Commissioner Baron de Bastrop & Empresario Stephen F. Austin. Beginning at the mouth of Cedar Bayou on the West. Lord and on the Sunyau Bay East Lord thence up Cedar Bayou with its meander bar the East Boundry up to the where Christians Smith South Boundry Crosses Cedar Bayou then [illegible] 80 1/2 W 1000 B[illegible] to the S. W Corner thence N 66° W 2700 Bar Set up the N. W Corner from which N 20° E 10 B post [illegible] mark C. C. G. thence S 22° [illegible] 4700 Set up the S. W Corner on the Bank of the Bay then Down the Bay with its meander [illegible] the Beginning Corner given under my hand

Isaac Hughes



William Scott.
Title issued Aug 3/24
vol 2 fo 520
Harris Co
ABS

See page 165.

half of this League is for Scott the balance for Hughson & Jones

175

C. C. given
Presly gift
Wm Liott

94

167

William Scott

Title issued Aug 19/24
vol 2: fo 520.

Harris Co.
NBD

Vacant land
North Bou 4700 B



Novem[illegible]

Field Notes of league of land Granted to Wm Scott Surveyed by Isaac Hughes under direction of Baron de Bastrop and Empresario S. F. Austin.

Beginning on the East side of Sanjaint Bay at the S. W. Corner of James Stranges labor thence N 22° E with the South Boundry of the labor 1400 Bars to the S. E Corner of the labor thence S. North 600 Bars Set up the N. W. Corner on a Stake in the parairy thence S. East 4700 Bars Set up the N. E Corner on a Stake in the parairy thence S. South 5250 Bars to the N. W Corner of Scotts labor thence S. 22° W with the North West Boundry 1288 Bars to goos Creek bay & S. W Corner of the labor thence up the Bay with its meanders to the Beginning Corner Surveyed by me Isaac Hughes

176

C. C. Gwinn

Christon Smith

Wallis Watts

177



February 14th 1825

William Scott
Title issued Aug 3/24
Vol 2 fo 520. Harris Co

Field notes of a labor of land granted to Wm Scott. Surveyed by me Isaac Hughes under the direction of the Commissioner Baron Debastrop and Empresario S. F. Austin —

Beginning on the East Side of the Gaos Creek Bay at the N. W Corner of C. C. Givens & James Husons half league of land thence N 22° E 910 Bar set up the S. E. Corner in the parrinj on a Stake from which N 25 W 15 B to small Post oak marked W. S. thence N 68° W 1000 to the the N. E Corner on a Post oak marked W. S. from which S. 10° E 8 B Sassafras marked Do thence S 22° W 1288 B set up the N. W Corner on the Bank of Gaos Creek Bay on a Stake from which S 25 E 3 bars Cedar marked W. S. S 80° W 4 Bs Cedar marked Do thence up the Bay with its meanders

Isaac Hughes

~~C. C. Gwins~~
~~Wally Scott~~

C. C. Gwins
Wallis Scott
William Scott


N.
East 4827 vs.
4
Capt. Wm. Scott's League
South 5810 vs.
5
6

Cap Scott
Field Notes
by Patrick

Commencing at the South Corner of League No. 1 Peninsula Survey: Granted to the Heirs of Benj^t Wightman deceased at a Cyprus Stake on the Sand-Ridge 100 vs from low water mark of the Gulf.

Thence S 25 E 100 vs to said low water mark. Thence S 62 W. 1960 vs S 61½ W. 890 S 63½ W. 2430. S 64½ W. 2990. S 64 W. 1530 S 65 W 860. S 65½ W 1260. S 65 W 690. S 66 W 510 S 65½ W 590 vs. making the whole length of the Meanders 13700 vs. to the East Corner of Saml Loves League No 3. Peninsula Survey at a Cyprus Post on Sd. ridge 100 vs from low water mark. Marked I.I.

Thence North 25 W. 2097 vs to a Cyprus Post on the Bay marked I.I.

Thence following the meanders of the Bay Eastward 13710 vs to the West Corner of League No 1 Peninsula Survey at a Cyprus Stake from which Dressing point across the Bay bears N 16 W. Thence S. 25 E. along the West end of League No 1. 1950 vs to place of beginning and Containing 25.000.000.

Sup^l vara

Danl Gaman & Ch^r
N. Rylander
Joseph Gaman with Compass

E. H. Wightman
Surveyor

Reference to plot at Land office or at that of the Surveyor will more fully appear

N. B. the quarter on plan is included to make the League it remaining vacant

55

1 Lea No 2
Peninsula

Surveyd for Mary Carathers 1 Dr League of Land under the Situation and lines following = Situated on the high Lands between the Brasos and Sanjacint Rivers and is bounded by and North of the Lands Measured for Jesse Grimes and begining at a Stake on the North line of Mentioned Survey of Grimes from which Black jack 8 Inches in diameter bears N 15° 30' W 4 Vs distant and another B jack 6 Inches in diameter bears S 75° 30' W 8 Vs distant

Thence E ~~and~~ along said line

Varas	Tenths	
3000	--	to the N E corner of mentioned Survey of Grimes for 2d corner
		Thence N and following the W line of Margaret McInteres Survey
2083	3/10	to a Stake 3d corner from which a red oak 10 Inches in diameter bears S 69° W 2 Vs distant and

Field Notes of 1/4 League

180

181

Ck Long 6 Inches in diameter bears N 69 W

and a Post Oak 9 Inches in diameter bears S 30° E 7 4/10 Vs distant

2081 2/10 to the 4th Corner

April the 27th 1835

W M Rankin
Surv.r

Jesse Grimes
Thos James
Chain Men

Vars	Tenths	
		Thence W
297	6	ash 16 Inches diameter line tree good Soil timber oak ash and Lime under growth ceder Lime and dogwood
390	"	Creek 8 Vs wide course S.E
850	"	thin Soil timber oak and Hickory under growth Same
1002	"	Red Oak 6 Inches diameter line tree
1532	"	Hickory 18 Inches diameter line tree
2056	"	Post oak 14 Inches diam line tree
2506	"	Post oak 12 Inches diam line tree
3000	"	Set a Stake 4th corner from which a Hickory 12 Inches in diam bears N 19 E 4 Vs distant and a Post Oak 10 Inches diameter bears S 61 E 10 3/10 Vs distant
		Thence S on a Random line
2081	2/10	fell 6 Vs W of the begining corner
		Thence N — 9' W on true line

Survey'd for Thomas Gilmore one League of Land under the Situation and lines following Situated on a creek call'd Lake creek and North of a ½ League Measured for Allen Vince and begining at the N E corner of Said Survey of Vince Thence by a line to the North

Varas	Tenths	
1450	"	Cedar creek 6 Pᵉˢ wide course S W
1770	"	Big cedar creek 8 Pᵉˢ Wide course S W
2000	"	Post oak and Hickory
3000	"	Poor black jack
4000	"	2° corner from which a Post oak 12 Inches in diameter bears N 68° W 27 Pᵉˢ distant and another P oak 10 Inches in diameter bears S 55° E 12 Pᵉˢ distant Land poor timber Same
		Thence W
500	"	Legal post oak
1060		dry creek 6 Pᵉˢ wide course S W
1200		Pine Woods poor
2500		Post oak
3300		Cane bottom
4200		Lake creek 10 Pᵉˢ wide course S
4400		Red oak P oak & Hickory
5000		Pine and B. jack
6250		N W corner from which a Red oak 6 Inches diam bears S 5 E 7 Pᵉˢ distᵗ and a P oak 10 Inches in diameter bears N 26° W 5 Pᵉˢ distᵗ Land and timber Same
		Thence S
1200		Cane bottom
1470		Flag creek 7 Pᵉˢ wide course S E
1500		High Land oak & Hickory
4000		S W corner from which a P oak 10 Inch in diameter bears N 27 E 23 Pᵉˢ distᵗ and a Hickory 6 Inches in diameter bears N 63 W

181

5 Vs distant Land level timber oak and Hickory Thence E

1250		Allen Vines N W corner followind the N line of Said Survey of Vince
6250		To the point of Commencement

Witness trees Marked T: G

October the 12th 1835

W M Rankin

Surveyor

1 League for

Tho. Gilmore

L. G.

(59.) Robert Vince 172

Title issued Nov 16/32 vol. 36. p. 101

Robt Vince 1/2 League

Situated on Buffalo Bayou below & joining John D. Taylors League.

Beginning on the right margin of Sd Bayou where the lower line of Sd league crosses — Thence South 5442 with Sd line to the S. E cor. of the league and thence continuing same course 5442 varas to the S. W cor. a mound Thence East 1250 to the S. E. cor a mound Thence North 10.000 crossing the creek to the N. E. cor a mound Thence West 1280 to the N. W cor a mound Thence South 4558 to the place of beginning containing one half league of land

S. C. Hiroms Sur

See Augmentations & dec 17

Taken from the original which remains in the land office

J. P. B.

182

(5-8)

173



James Strange
Title issued Aug 24/24 vol 1. fo. 531 B.
Harris Co. ASB

February 14th 1825

Field Notes of a labor of land Granted to James Strange Surveyed by me Isaac Hughes under the direction of the Commissioner Bor debastrop and Empresario S F Austin

Beginning on the East side of the Sanjaints B at the lower corner of Nathaniel Lynches league on the Bay from which S 45° E 6 B to a cedar m J. S. then North 22° E 1400 Bar set up the N.W Corner on a Stake marked J.S. thence N 68° W 700 Bar set up the N.E Corner on a Stake marke J.S. thence S 22° W 1428 B, set up the S E Corner on the Bank of the Bay from which N 40° E 4 poisimon marked J.S. D west 5 B to Cedar mark Do thence up the Bay with its meander to the Begnng Corner

Isaac Hughes

183

James Strange
Prestry Gill
Roan Sandorn

57

November 27th 1824

David Harris

Title issued Aug 19/24
Vol 2 p. 502
Harris Co.
N.S.D.

Field Notes of a league of land Granted to David Harris Surveyed by me Isaac Hughes under the Direction of the Commissioner Baron de Bastrop and Empresario S. F. Austin

Beginning at the fork of the Sanjacinto River on the west Bank on a Stake from which N 40.° W 10 Bars hikory marked D.H. S 50 W 8 Bars Cyclymer marked Do thence D west 5850 B Set up the N. W Corner from which N 50.° E 10 B pine marked D.H S 30.° E 5 B pine marked Do thence D South 5000 B. Set up the S. W. Corner on a Stake from which S 38.° E 10 B P oak marked D.H. N 10.° W 10 B pine marked Do thence D East 3265 Set up the S. E Corner on the Bank of the Sanjacinto River from which N 15.° W 5 B Boar marked D.H. S 38.° E 10 pine mark Do thence up the River with its meanders to the Beginning Corner Surveyed by me

Isaac Hughes



Wm Grosser
H B Roubus
John Cotton

60

Humphrey Jackson
Title issued Aug 16/24.
Vol 2. fo 440
Harris Co.
Abd

Novem. 23rd 1824.

Field Notes of a league of land
Granted to Humphrey Jackson
Surveyed by Isaac Hughes under the
direction of the Commissioner Baron
de Bastrop and Empresario S. F. Austin
Beginning at the mouth of Jacksons Bayou
in the fork of the River Sanjaint & the
Bayou East Side of the River on a large
Cyprus marked H. J. thence ~~up the~~ D East
Crossed Jackson Bayou Near the mouth
3531 Bars Set up the S. E Corner on a Sl
in the porairy thence D North 5000 Bars
Set up the N. E Corner in the porairy
thence D west 1500 Bars to timbered Land
pine and oak 6911 Bars Set up the N. W.
Corner on the Bank of the Sanjaint to River
from which N 50° W 8 Bars B oak mark
H J. S 30° E 10 Bars to maple mark Do
thence Down the River with the meanders
Surveyed by me Isaac Hughes

East B. 4166 B.



North Bar. 6911 B.

South B 3531 B.

185

Humphrey Jackson

Wm Whitlock

Robert Whitlock

19

Sacont

West 4200 Bs

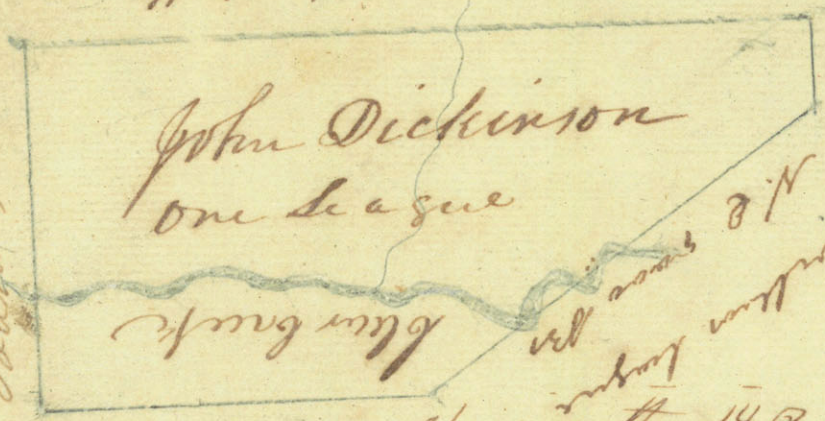

174

John Dickinson
Title issued Aug 19/24
Vol. 2. f. 500
Galveston & Harris Cos
A.B.D.

See 132

May 9th 1825

Surveyed by me Isaac Hughes one league of land under the direction of the Commissioners Barron de Bastrop and Empresario S. F. Austin —

Granted to John ~~Sarver~~ Dickenson ~~one league of~~

Beginning at the N. E Corner of J. R Williams league on the North side of Clear Creek thence D. East 4100 Bs set up the North East Corner on a stake in the pararie marked J. S. thence South 101 Bs to the N. W Corner of J. R. Williams labor thence ~~with~~ South with his west Boundary 1020 Bs to the S. W Corner on the Bank of Clear Creek Crossed the Creek 40 Bars wid 3440 set up the S. E Corner in the pararie thence D. west 4200 Bs set up the S. west Corner on a stake in the pararie thence North 1050 B to the S. E Corner of J. R Williams league thence N. E with his line to the Beginning Corner given under my hand and seal

Isaac Hughes Seal

186

1880
604
1496
6980

John Tatmon
John Dickison
John R Williams

177

Horatio Chrisman, Surveyor

Josiah H. Bell

Field notes of one Sitio and a half of land surveyed for J. H. Bell on the West side of the Brazos River on tide water — 1824 —

Title issued Aug 7/24 Vol 2 £340

Brazoria Co.



Beginning on the West Bank of the Brazos River at a Cotton wood tree 24 In. Di. Marked on the South side A/N.L. on the North side B/S.L. this corner is also the upper corner of land surveyed for the Empresario S. F. Austin, thence west 3028 bars to the S. W. Corner in the timber a post from which a Spanish oak 10 In. Di. bears N. 30 W. 1½ bars and another Spanish oak 24 In. Di. bears East 1½ bars marked B/S.L. Thence North 2000 Bars to another corner a Stake in a point of Prairie from which a live oak 12 In. Di. bears S. 27 W. 22 bars marked S.F.A. & a Spanish oak 20 In. di. bears N. 66 W. 52 bars marked J.H.B. thence west 2838 bars to a Mound in the Prairie — thence North 4224 to the South boundary line of Brail Massies Sitio, thence East along said Massies line to the West boundary line of Martin Varners Sitio, thence South 1224 bars to the South West corner of Martin Varners Sitio — thence East along the South boundary of Martin Varners Sitio 6670 varas to the Brazos River to said Varners lower corner, a Cotton wood 36 In. Di. Marked on the South side B/N.L. and on the North side V/S.L. and from which an ash 4 In. Di. bears S. 87. W. 1 bar — thence down the Brazos River to the place of beginning — bounded on the East by the Brazos River, on the North by the Sitios of M. Varner & J. Massie on the West by vacant land and the South lands surveyed for the Empresario S. F. Austin

187

Field Notes of a League of Land Granted to John Castleman Surveyed by Horatio Chriesman under the direction of the Commissioner Baron de Bastrop and Empressario Stephen F. Austin ~~beginning~~

Beginning on the East bank of the Brassos River at a post from which a Cotton wood 10 In dia. bs S 27 E 4 lars a do 18 In dia bs N 33 W 14 lars Thence North 8497 lars to a post Thence East 2896 lars to a post Thence South 7227 lars to the River Thence up the River with the Meanders There of to the place of beginning Comprehending in these limits One League of Land surveyed by me

Horatio Chriesman

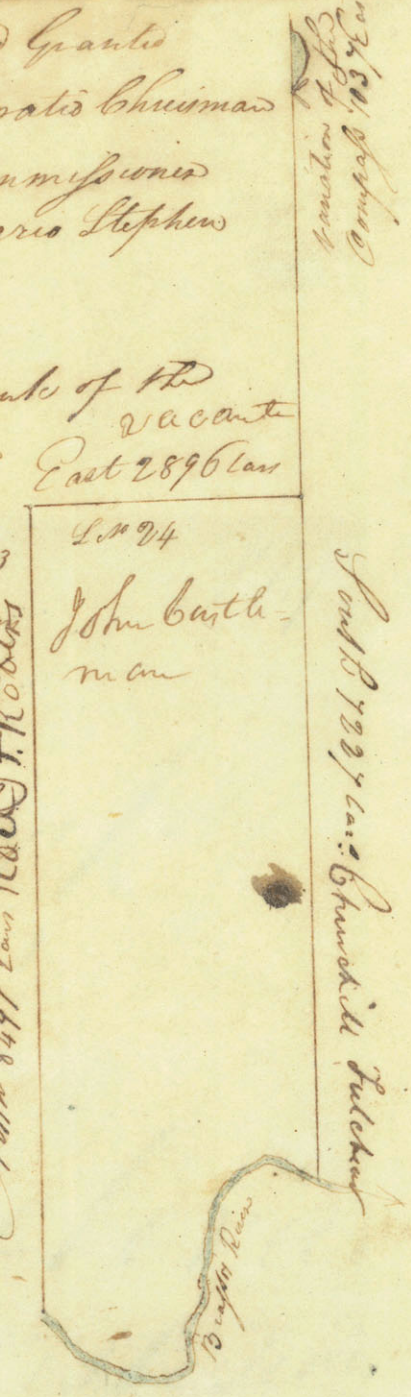

188

179

Book

Shus. AF

" Colorad

" West Side

Surveys made by
Wightman Ingram
and others.

189

180



5070
3870
1200

70
62
28

2430
4970
7400

190

Sylvanus Castleman

Sylvanus Castleman
2 Leagues

Chas. A. Hamilton.
Sylvanus Castleman
and William Castleman
Plat of Survey

S 21° W 40 Ls

S 68° E 320 Ls

South 70 Ls

N 47° W 40 Ls

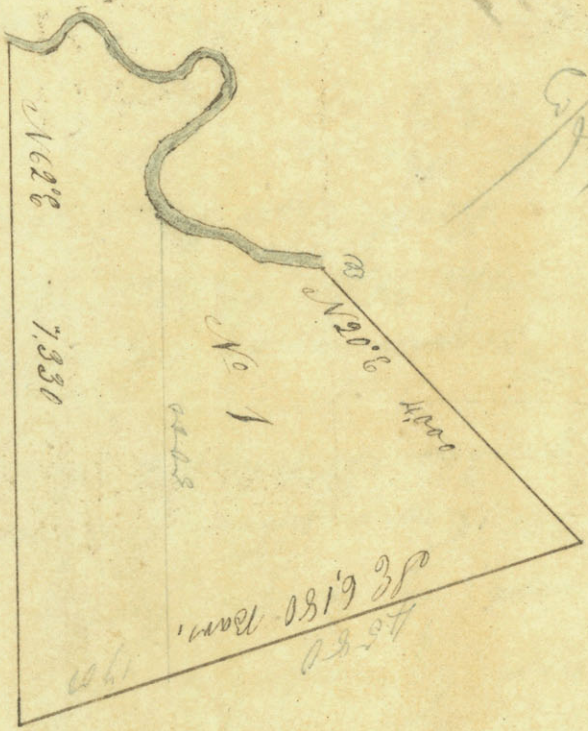
N 62°E
7,330
N 20°E
4,000
No 1
SE 6,180 Bam.

Randall Jones &
James Tumlinson
1 League East Colorado
below Kincheloes

No 1

(3) Alexander Jackson

Title issued July 16/24.

Vol 1. fo 122. Wharton J.P.

187

Variation of the Needle 10° 37' East

Field Notes of a League



Land Granted to Alexander Jackson Surveyed by Rawson Alley under the Direction of the Commissioner Baron de Bastrop and Empresario Stephen F Austin

Beginning at the SE Corner on a Cotton Wood Marked AJ 2. 6. In Dia on the North East Bank of the Colorado an Elm Barring N 20° E 20 Bars 20 In Dia thence N 20° E 10.200 Bars to the NE Corner on a Willow Oak in the Edg of the Prairie Marked AJ 2 feet Dia thence 2523 Bars to the NW Corner on a Post in the Prairie thence S 20° W 9.600 Bars to the SW Corner on a Cotton Wood Marked AJ 2 feet 4 In Dia an Elm Barring N 20° E 20 bars thence Down the River with the Meanders thereof to the Place of beginning Including one Sitio of Land

Surveyed by me In the title, this survey is extended to two leagues, with same bearing trees on the river as follows. N. 20 E. 6250 Vs Rawson Alley

Thence N. 70 W. 5100 Vs Thence South 7080 Vs

Thence. S. 20 W. 9600 Vs to the river.

95 95

192

For meanders See Bk H. p. 8.

Petio of Alc Jackson



182



193

Elie Hunter
League, Peach
enuk below
Kinchelors

No 3

(5)

1803

League № 1 below William Kincheloe's
on Peach Creek.



4000
5.850
9,850

11,016
9,850
1166

144

Martin Allen
1 League Peach creek
below Winchelaes

No 1

Opposite R. A. Alley

Rawson Alley

In the Title

1st Course 3000 vs
2d " 5027 "
3d " 2000 "

See also Book 4 page 17 field notes for Meanders

Title issued Aug 3/24
Colorado County

Vol 1. fo 288

Variation of the Needle 10°37' East



Field Notes of a half League of Land Granted to Rawson Alley

Surveyed by R A under the Directions of the Commissioner Baron de Bastrop and Empresario Stephen F Austin

Beginning at the North corner on a coton Wood Marked RA 3 feet Dia from which a Coton Wood Bares SE 7 Bars. thence SW to the west corner on a Post thence S 47° E to the South corner on a Post thence NE to the E corner on a Hackberry Marked RA 2 feet Dia from which a Hackberry Bares N 70° W 15 Bars thence up the river to the Place of Beginning Including one half Sitio of Land. Surveyed by Mr Rawson Alley

Half Sitio Opposite

R. Alley



1854


Bluff
Bay

37 1/2

25. 3. 4.50. 3.75 4.50. 4.50

Louisville Ky 37 1/2

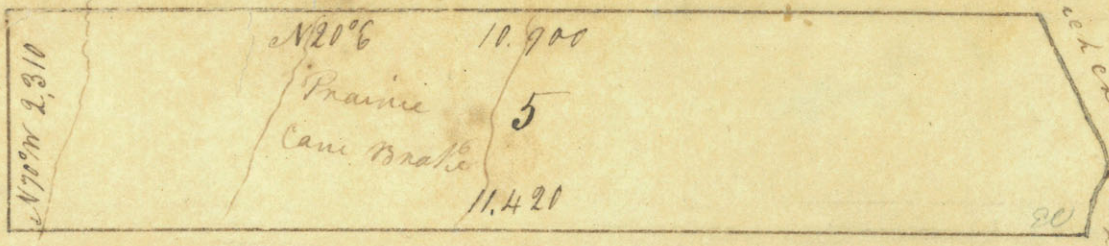

N 70° W 2,310

N 20° E 10.900

Prairie 5

Cane Brake

11.420

Peck creek

Bernard

E. R. Wightman

S. H. Jack

S. H. Jack

(8)

1811

197

John Huff 1 League
No 5 below Kinchelows
Peach Creek

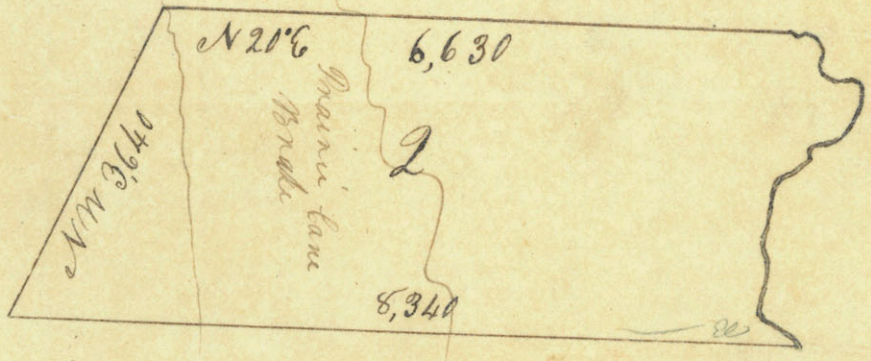
N 20°E
6,630
Prairie Lane
Bluff
2
N W 3,640
8,340

Bartlett Sims
1 League Rock
Creek below
Nicholas
No 2

6

(10)

James Tumlinson - Title issued Aug 19/24 vol 2. fo 522. Colorado Co

188

for meanders, see bk 4. p. 4.

Variation of the Needle 10° 39' East



Field Notes of a League of Land Granted to James Tumlinson Surveyed by Rawson Alley under the direction of the commissioner Baron de Bastrop and Empresario Stephen F Austin

Beginning at Jas Cumminses S W Corner thence North 5380 bars to the N E corner on a Post Oak on Sd Cumminses S Line Marked JT thence West 5,000 bars to the N W Corner on a Post ~~of~~ from which a Postoak bares S 65 E 11 bars 12 In Dia a Hickry bares S 45 W 9 bars 4 In Dia a Jackoak bares S 30 W 9 bars 6 In Dia thence ~~South~~ 4575 V. ~~[illegible]~~ bars to the S W Corner on a Stake from which a Cottonwood bares West 3 bars, 5 feet Dia Marked JT an Elm bares N 50 East 3 bars a Hickory bares North 11 bars thence Down the river with the Meanders thereof to the Place of Beginning Including One Sitio of Land

Surveyed by Me Rawson Alley

95 95

199

Jas Tumlinsons
Sitio of Land



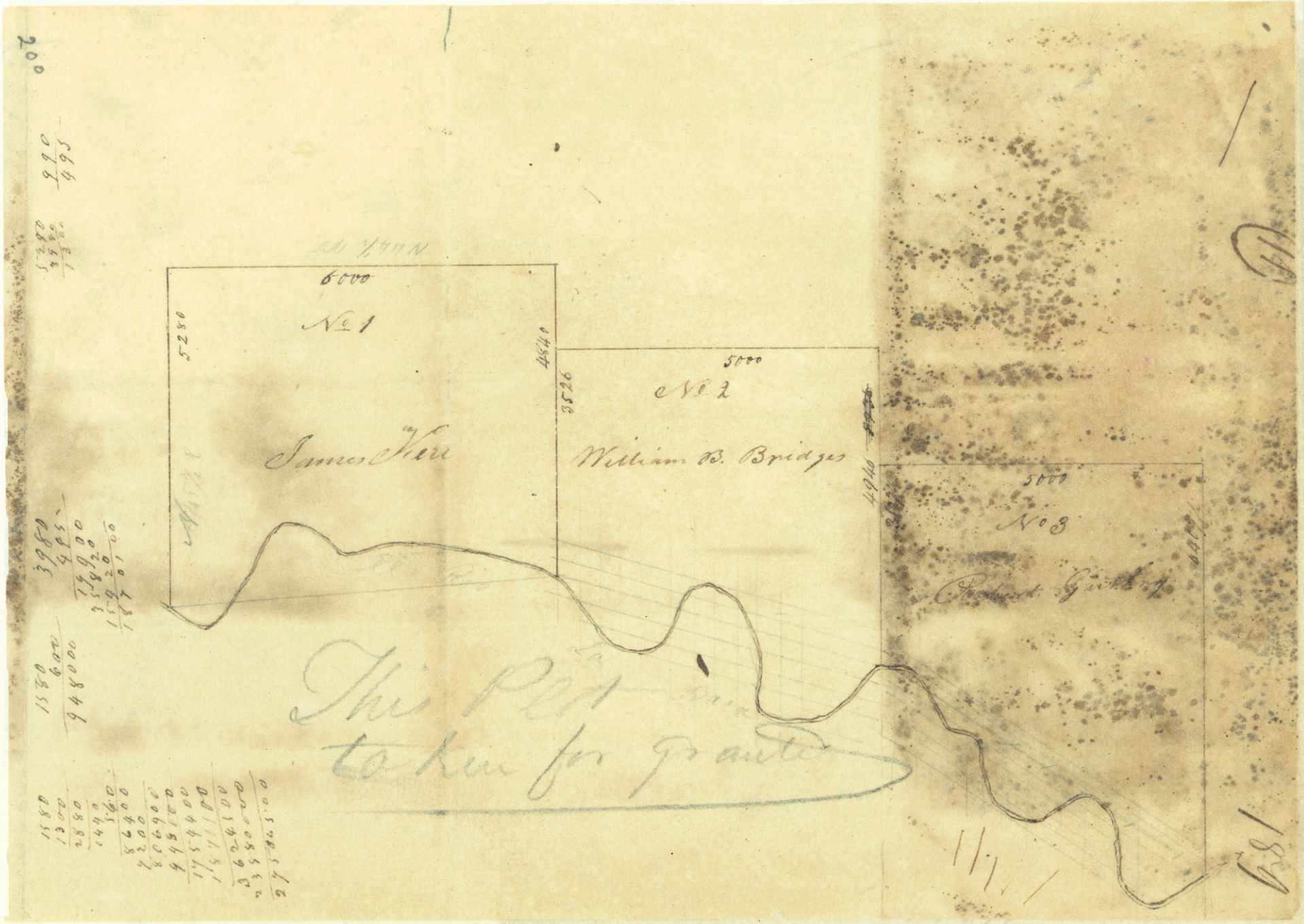
6000
No 1
5280
4840
James Kerr
5000
No 2
3526
William B. Bridges
4940
5000
No 3
Robert Gaskey
This Plot
taken for granted

Jas. Herr, William
B. Bridges and
Robert Guthry
3 Leagues
on Labaca

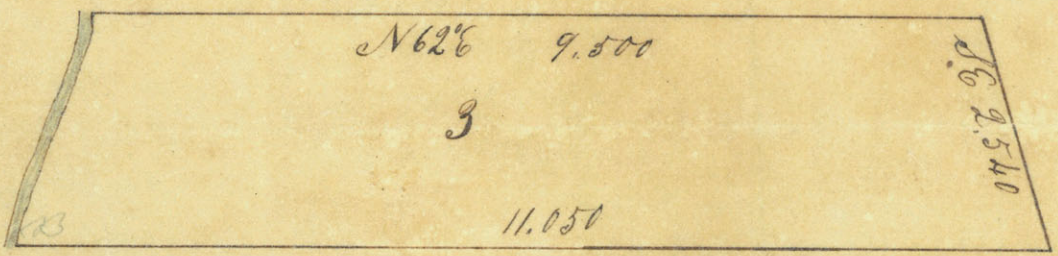
N62°E 9.500
3
11.050
SE 2.540

Chas Hudson
1 League east
Colorado below
Winchelors

No 3

12

William Kincheloe 199
Title issued July 8/24 vol 1. fo 50

Variation of the Nedle 10° 37 East



For meanders, see bk 4 p. 9

Field Notes of a Leagues of Land Granted to William Kincheloe Surveyed by Rawson Alley under the Direction of the Commissioner Baron de Bastrop and Empresario Stephen F Austin

Beginning the SE corner at a Spanish Oak Marked W K 2 feet Dia a Spanish Oak Baring S 33° E 14 Bars thence N 20° E 11016 Bars to the N E corner on a Pecon Marked W K 12 In Dia an Ash Baring South 6 Bars thence N 70° W 2450 Bars to the N W corner on a Pecon Marked W K Baring S 21° W 06 Bars from the True corner at a post in the prairie thence S 20° W 10616 Bars to Alexander Jacksons Beginning Corner thence Down the river to the place of Beginning including one Sitio of Land Surveyed by Me

Rawson Alley

15

202

W. Kinchloe



100½



(13)

203

Parks & Parker
1 League, Peach
Creek below Kinchelow

No. 4

(14)

John C. Clarke. 191

Variation of the Needle 10° 37' vacante



Field Notes of a League of Land Granted to John C Clark Surveyed by Rawson Alley under the Direction of the Commissioner Baron de Bastrop and Empresario Stephen F Austin

Beginning at the S W Corner of N° 4 thence N 20° E 6842 Bars to the N E Corner on a Post in the Prairie Marked N° 5 thence N 70° W 3180 Bars to the N W Corner on a Coton W Marked N° 5 4 feet Dia from which a Box Elder Bares N 55° E 8 Bars thence Down the River to the Place of Beginning Including one Sitio of Land

S. 20. W. 6050 bars to the S. W. corner

Surveyed by me

Rawson Alley

95 95

Title issued July 16 p 4 - Vol 1. p. 124

Wharton Co

R R R

204



No 5
John C. Clarke

1914

(15)

Stephen F. Austin
Title issued May 31/28
Vol 2 Fo 108. Wharton Co

Variation of the Needle 10° 37' East

Field Notes of a Leag of Land Granted to

Surveyed by Rawson Alley under the Direction of the Commissioner Baron de Bastrop and Empresario Stephen F. Austin



No. 2.

1st Beginning at Alexander Jackson's S W Corner thence N 20 E. 4.00 Bars to a Post in the Prairie on Alexander Jacksons West Boundry line thence N 70° W 3.000 Bars to the N W Corner on a Hackberry Marked N° 2. 4 In Dia an Elm Baring S 12 E 9 Bars 12 In Dia an Ash Baring N 30° E 9 Bars 10 In Dia thence S 20 W 8.591 Bars to the S W Corner on a Hackberry Marked N° 2 12 In Dia, a Hackberry Baring N 70 E 1 Bar 20 In Dia, a Prickly Ash Baring S 75 W. 12 Bars 12 In Dia thence Down the River to the Place of Beginning Including one Sitio Surveyed by me

Rawson Alley

95 95

205



(16)

N° 3 Stephen F. Austin / 93
Title issued May 31/28
Vol 2 f° 608
Wharton Co.

Variation of the Needle 10°37' East



N° 3.

Field Notes of a League of Land Granted to ~~Emily M Bryan~~ Surveyed by Rawson Alley under the direction of the Commissioner Baron de Bastrop and Empresario Stephen F Austin

Beginning at the SW corner of N° thence N 20 E & 300 Bars to the NE corner on an Elm Marked N° 3 15 In Dia on the West Boundry Line of N° 2 thence N 70° W. 3,000 Bars to the Corner on a Post in the prairie thence S 20° W 7331 Bars to the SW Corner on a Pecon Marked N° 3. 3 feet Dia thence Down the River to the Beginning Including one Sitio Surveyed by me

Rawson Alley

In the title,
The line S. 20 W. is 7622 vs.

A.B.D.

206 290 3000

No 8

3000 bars

Andrew Rabb (17)

Released Aug 10/24 vol 2. fo 404 Wharton co and a half

194

Field Notes of a Sitio of Land

Granted to Andrew Rabb

Surveyed by Rawson Alley under the direction of the Commissioner Baron De Bastrop and Empresario Stephen F Austin

Vegetation Ave 10.37 E

11400 bars

8

A Rabb

13,390 bars

Beginning at the SW corner on a Cottonwood 2 feet Dia Marked No 8 a Cottonwood bares N 60 W 10 bars an Ash bares N 65 W 10 bars 12 In Dia thence N 20 E 11,400 bars to the North corner on a Post Oak Marked No 8 18 In Dia a Post Oak bares S 20 W 3 bars 6 In Dia a Post Oak bares S 70 E 3 bars 10 In Dia thence S 70 E 3000 bars to the East corner on a Post in Prairie thence S 20 W 13390 bars to the South Corner Established with the West Corner of No 7 on a Cotton Wood Marked No 7 & No 8 2 feet Dia thence up the River with the Mianders thereof to the Place of Beginning Including in these Lines one Sitio and a half of Land

Surveyed by Me Rawson Alley

95 95

207

Sitio No 4

Andrew Rabb

Andrew Rabb
1 League

(18) Thomas J. Rabb. 193

Title issued July 24/24 vol 1. fo 252. Wharton Co

Variation of the Needle 10° 37' E

Surp 000 6 Mo 14 N

No 9

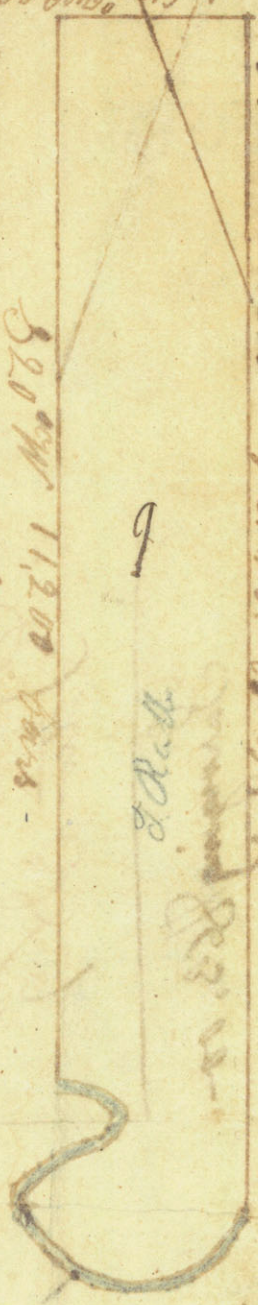

Thos. Cartwright
Surp 000 11 Mo 07 S

Field Notes of a League of Land Granted to Thomas Rabb Surveyed by Rawson Alley under the direction of the Commissioner Baron de Bastrop and Empresario Stephen H. Austin

Beginning at the SW corner of League No 8 thence N 20° E 12,500 bars to the NE Cor on Stake in Prairie thence N 70° W 2000 bars to the NW corner on a stake in prairie thence S 20° W 11200 bars to the SW Corner on a cottonwood Marked No 9 & 10, 18 In Dia a cottonwood N 87 W 3 bars 9 In Dia a Hackberry box S 17 E 3 bars 7 In Dia thence Down the River with the Miandersthere of to the Place of beginning Including one Sitio of Land

Surveyed by Me Rawson Alley

95 95

208

Thos. Rabb
1 Leaguer



Petro No 9

Surveying $63,00

This ✓

Variation of the Needle 10°37' E

Sitio No 13 (19) 196

James Ross. Title issued July 19/24. Vol 1 fo 152 Colorado Co.



Field Notes of a Sitio of Land Granted to James Ross — Surveyed by Rawson Alley under the direction of the Commissioner Baron de Bastrop and Empresario Stephen F Austin

Beginning at the SW corner of No 12 thence N77E 8,900 bars to the NW corner of No 12 thence N13W 2974 bars to the NW corner on a Stake in Prairie thence S77W 7900 bars to the SW corner Established on the bank of the Colorado thence Down the river with the Meanders thereof Including in these Lines one Sitio of Land

For meanders, see bk 4. p. 25.

Surveyed by Me RAWSON ALLEY

17 45

209

James A. Ross
1 League No 13

Ditto No 13

Forwarding B 53



P. ASD (20) James Waddlington 197

May 16th 1833

Title issued Dec 3/32 vol 9. p. 202

Bastrop & Lee Cos. ASD

Surveyed for James Wadlington one fourth League of land on the east side of Colorado situated on the head Waters Pinoak Creek cornering on a postoak 15 inches in Diameter from which Postoak 8 inches in Diameter marked + Bares N 80 W 14 vares and a ditto 8 inches in Dia. Mkd x Bs S 51 W 12 vares thence S 70 W 110 vares to the West Prong of Rabbs Creek 800 vares to the edge of the Prairie 2760 vares to the East Prong of Pinoak Creek 4000 to a stake from a Postak 12 inches in Dia; mkd x Bs S 52 E 12 vares and a Ditto 8 inches in Dia. mkd x Bs N 25 W 11 vares thence S 20 E 1120 vares to Pinoak Creek 1562 vares to a stake in the Prairie from which a forked postoak 12 inches in Dia. mkd x Bs S 68 E 143 vares thence N 70 E 4000 vares to a stake from which a Postoak 12 inches in Dia. mkd x Bs S 45 E 6 vares and Ditto 8 inches in Dia. mkd x Bs N 52 W 5 vares thence N 20 W 1562 to the beginning

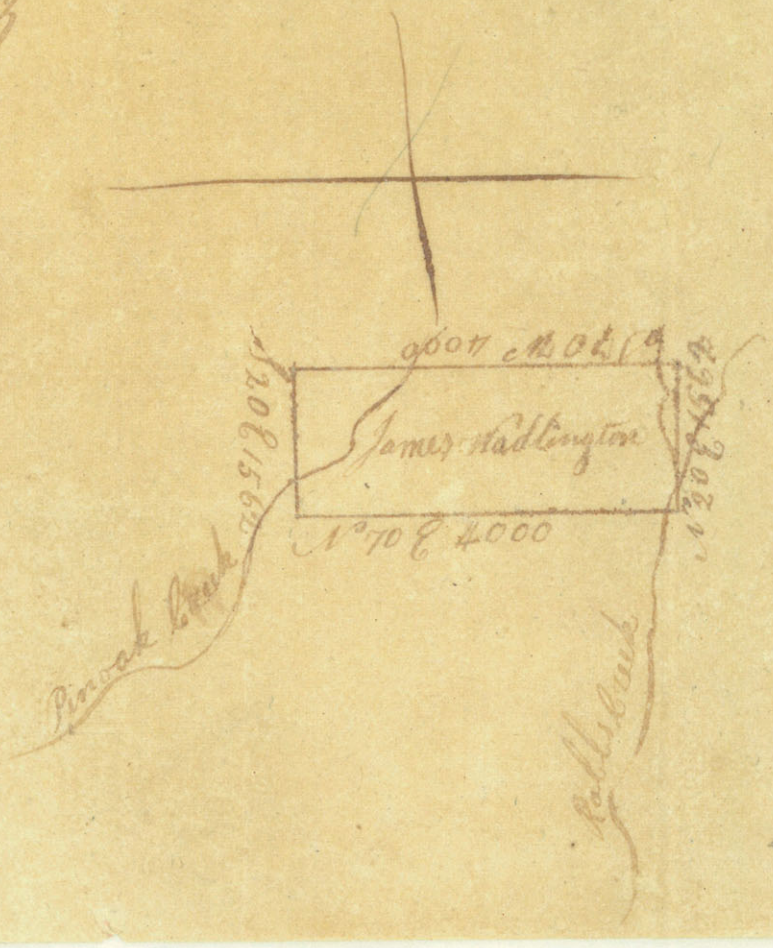

210

One Quarter League
of Land head of Pin
oak Creek for Sam.
Wadlington

198

| | | |

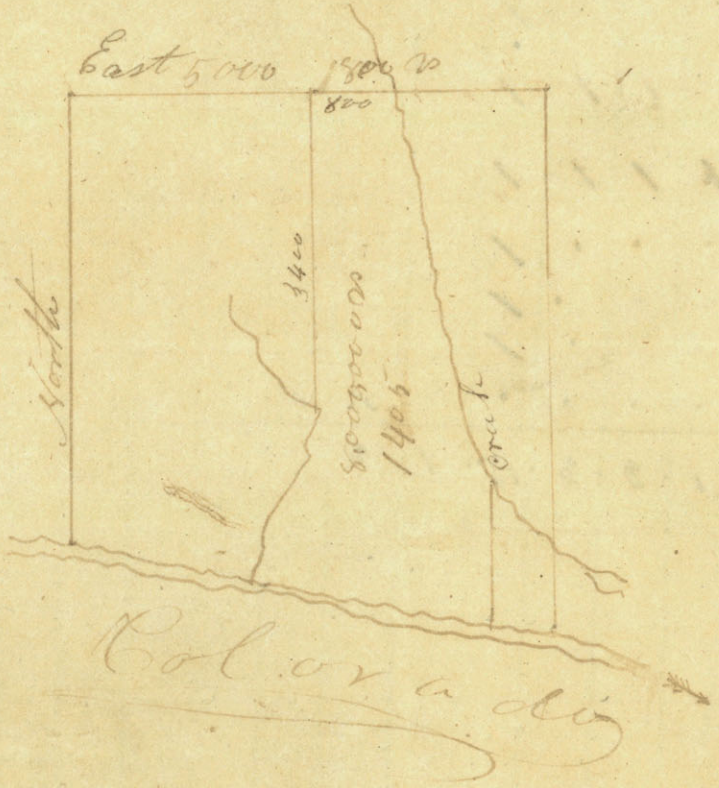

The calculation of the above tract of 8,000,000 of sqr rs is partly by Guess work as I never measured it. F.B.

Colorado

S 37 W. (22) . . 320 Mouth of the Bernard Thence
S 60 W. . . . . 1200 to a Stake Corner Thence . . .
N 62 W. . . . 5810 to the place of beginning Including in said boundaries 6250000 Square varas Superficie
You will discover at first glance the Platt to be an intricate difficult one to Calculate the lines all being meandering or approximating. I have however bestowed every pains that circumstances would allow and believe the calculation to be correct — The river has been correctly laid down so that if it should seem necessary to lay it off in some other way the ~~River~~ point on the River could be easily ascertained & I would at a convenient time establish the corners however I can see no possible utility or advantage in making a division I was very particular in making offsets from the River to the sea marsh by way of ascertaining the dry ground which I found so contracted I would not report it to the applicant for fear of discouraging. I will now comence at Allways corner and make just remarks & representations down to the corner on the beach beginning at Allberys corner this is what is termed the bird roost which extends about 1200 varas down the river the first 500 varas I estimate at 30 varas in width what it would bear after that is uncertain as the timber becomes contracted until it runs out and of course the good land; the timber or brush wood consists of live oak and elm not calculated for any thing but fire wood. Under growth peach & rattan filled in with green brier, that is all the land on the whole tract that I would consider worth one cent & I am sure no man but the applicant would ever think of clearing so long a circular string for so trifling a quantity; no fresh water nearer than the mouth of the River, that small quantity is first rate land

212

W

10½ Parker Williams Title issued Oct 22/30. Vol 8. p 663. Brazoria Co.

Being authorised by Thomas H. Borden to survey for Parker Williams one Quarter of a league of land on the West side of the Bernard River: agreeably to the request of the applicant I make my beginning at a stake corner on Allsberrys lower line thence with said line N 45 E 480 varas to his Corner on the River Thence with the meanderings of the River as noted below

S 77 E . . . . 120 varas
S 34 E . . . . 80 do
S 21 W 470
S 9 W 140
S 8 E 80
S 31 E 110
S 56 E 150
S 82 E 460
S 19 E 500
S 42 E 370
S 72 E 270
S 82 E 200
S 62 E 600
East . . . . 330 X 14
S 52 E . . . . 122 Cross Creek 20 varas wide
S 45 E 660
S 74 E 440
S W . . . . 323 Lake Creek 30 varas wide
S 2 E 530
S 31 E 190
South 370
S 19 E 500
S 20 W 140
S 40 W 350

Over

10½ Parker Williams Title issued Oct 22/30. Vol 8. p 663. Brazoria Co.

Being authorised by Thomas H. Borden to survey for Parker Williams one Quarter of a league of land on the West side of the Bernard River: agreeably to the request of the applicant I make my beginning at a stake corner on Allsberrys lower line thence with said line N 45 E 480 varas to his Corner on the River Thence with the meanderings of the River as noted below

S 77 E . . . . 120 varas
S 34 E . . . . 80 do
S 21 W 470
S 9 W 140
S 8 E 80
S 31 E 110
S 56 E 150
S 82 E 460
S 19 E 500
S 42 E 370
S 72 E 270
S 82 E 200
S 62 E 600
East . . . . 330 X 14
S 52 E . . . . 122 Cross Creek 20 varas wide
S 45 E 660
S 74 E 440
S W . . . . 323 Lake Creek 30 varas wide
S 2 E 530
S 31 E 190
South 370
S 19 E 500
S 20 W 140
S 40 W 350

over

(23)

200



I do certify that the survey made by H. Smith at the mouth of the Bernard to be Correct

Thos H. Borden

Dec 22nd 1832

213

Mouth of Bernard

For Parker Williams



William W. Ford

Survey of a 1/4. League. adjoining Wylie. Smith,s quarter. South

(~~24~~) 201

Title issued Oct 17/32 vol 6. p. 1714 Montgomery Co

Commencing at the Southeast Corner of N. Griffith's League No 15. at a Stake from which a Spanish oak 15 in. di bears N 82. W. 15. vs. and a pine 6 in di bears N 14. E. 8. vs

according to title, 1st line is 2567 vs

Thence East 2800. vs to Lake Creek 3567 vs to Southeast Corner at a Stake and Mound from which a post oak 12 in di bears N 26. W. 73. vs and a pine 18 in di bears N 19. E. 97 vs

2557

Thence North 860 vs to a Creek 2438 to Northeast Corner a Magnolia 8 in di from which a a linn 12 in di bears S. 61. W. 5. vs and a Sweet Gum 14. in. di bears S 25. E. 10. vs Thence West along the South boundary line of Wylie Smiths quarter 2567 vs to the South west Corner of Sd Smiths Quarter at a Stake from a Holly 10. in di bears N. 43. W. 10 vs marked W. S. and a Sweet Gum 24 in di Blazed & 3 Chops bears N. 41. E. 7. vs Thence South South along the East line of No 16. 2438. vs to place of beginning

George Dougherty &

214

Fred Ford Chr

E. H. Wyhbrecan Sur

Mr. Ford


W. Smith.
Wm W. Ford's
143 A.
Tract
Wm W. Ford
N. Griffith.
No 16
2450
4000
4000
2562
2562
2562
2562
1568
1568
2450
4000
Meadow
Meadow
Meadow

(25) (202)

Survey of Quarter League of S.L. Veeder On Prairie Creek including its forks as delineated below Commencing at the Northwest Corner of A.C. Buckners West Labor One thousand varas above or north of J.C. Payton's upper or North line and 930 varas from the North west Corner of J.C. Paytons North West line to the east, at A Pin-oak 3. in. diameter from which Another Pin-oak 12. in. di. with 3 Cuts bears S 39½ E. 10. vs and a Live oak 11. in. di. with 3 Cuts bears S 52 W. 5 vs. Thence East along said upper line of A.C. Buckners Labors to his South east Corner and Extending said line 1125 vars. making the whole line 3125. vs to the Sotheast Corner at a Stake and mound Thence North 2000 vs to a Stake and mound Thence West 3125. vs to the North west Corner at a Stake and mound Thence South 2000 vs to place of beginning Contain 6,250. Square varas

Matagorda 20th Oct. 1830

R. Wightman

Lewis L. Veider

Same as lot 6. p. 179.



215

Bay Prairie
Jaques
Peyton.

Return of ½ League
Surveyd for J.P. Caldwell, adjoinin Leagues 64. 65. & 66.
on the Coast

Commencing at a Stake 2200. vs N. 45. E. from Winton Curtis east corner of League No 69. from which an Elm 10. in di. Blzd & 3. Chops bears N 33. E. 4. vs and an other Elm 6. in di. Blzd & 3 Chops bears S. 24. E. 6. vs — Thence N 45. E. 100. to Cedar Island 160 to prairie 330. to Cedar Lake Bayou 6975 to a Stake and Mound in prairie from which the extreme point of timber on San Bernardo bears S. 71. E. and the lowest point of Islands bears S. 31. W. and the North end of Colwells Island bears S 81. W

Thence N 45. W. 2394. vs to Stake and Mound in prairie on the lower line of League No 64. for North Corner from which a Bluff point of the main timber bears S 81. W. and North end of Colwells Island bears S. 51. W — Thence S. 45. W. 1315. vs to Dillards Northeast end line. Thence S 45. E. along said line 789. vs to the east Corner of Sd Dillards League No 65. Thence S. 45. W 5300. vs along the lower line of Sd L. No 65. to the South Corner of the same Thence N. 45 W 895. to the east Corner of Deakrows L. No 66. Thence S. 45 W. along the lower line of L. No 66. 300. vs to Stake in low ground on the Sd line — Thence S. 45. E. 2500. vs to place of beginning Containing 2.500.000. Sqr vs.

[illegible] Surveyor

216

Survey of a quarter League adjoining Leagues. 66. & 69. & Silsbys quarter

204

Commencing on the Lower line of League No 66. 1500. vs N.45. E. from Curtis North Corner of L 69. at a Stake and mound in prairie

Thence S.23. E. ~~6200~~ 6460. vs to a Stake and mound in prairie from which a Line oak blazed on the lower line of Silsbys quarter the most easterly timber of Long-point bears S.85. W. 1120. vs Thence S.45. W. 1755. vs to a Stake and mound Thence N 45. W 706. vs to Silsbys lower line at Stake and mound 960. vs from Silsbys South Corner and 1040 vs from his East Corner

Thence N 45. E. 1040. along said lower line to his East Corner Thence N 23. W. 2692 vs to Silsbys North Corner at the last point of timber on the lower line of L. No 69 ~~from~~ which a Hackberry 8 in di bears S.77. W. 5. vs and a Como 5 in. di bears N 68. W. 8. vs

Thence N 45. E. 500. vs to Curtis East Corner of L. No. 69. — Thence N 45. W. 2500. vs along the end line of said L. 69 to the North Corner of the same Thence N 45. E. 1500. vs. along the lower line of L. 66. to place of beginning, and Containing 6.250.000. Superficial varas —

E M Wightman Surveyor

(27)

See Caldwells Plat

217

205 1/2

Cedar Lake on the Coast

E R Wightman



N. B. If Mr Caldwell has presented his returns the 300. on the S.W. and was not computed as should have been But see this for Correctness —

Variation of the Needle 1037 E

(29) Thomas Cartwright 206

Tit. Issued Aug 10/24 Vol 2 fo 402 Colorado Co

Field Notes of a League of Land Granted to Thomas Cartwright

Surveyed by Rawson Alley under the direction of the Commissioner Baron de Bastrop and Empresario Stephen F Austin

Beginning at the SW corner of No 9 thence N 20° E 13400 bars to the NE corner on Stake in Prairie thence N 70° W 2,000 bars to the NW corner on Stake in Prairie thence S 20° W 12500 bars to the SW corner on a Cotton wood Marked No 10 2 feet Dia from which a Mulberry bares S 20° W 10 bars 12 In Dia a Cottonwood bares No 2 15 bars 4 feet Dia thence Down the Colorado with the Meanders thereof Including in these Lines One Sitio of Land

Surveyed by Me Rawson Alley

95 95

Thomas Rabb

N 20° E 13400 bars

Cartwright Sitio No 10

N 70° W 12500 bars

219

Thos. Cartwright
1 League



This

Silig No 14 (30) A. W. McLain & James McNair
Title issued July 24/24. Vol 1. f. 246
Colorado Co.

Variation of the Needle 10°37' E

S 53 E 4100

~~Dowes~~. McNair and McLain

N 88 W 5400

S 88 E 5400

McNair & McLain

N 77 W 7600

N 77 E 7600 bars

James Rose

Field Notes of a League of Land Granted to James McNair & ~~W. B. Dawes~~ McClain Surveyed by Rawson Alley under the direction of the Commissioner Baron de Bastrop and Empresario Stephen F Austin

Beginning at the West Corner of No 13 on the bank of the Colorado thence N 77 E 7600 bars to the East Corner on a Stake in Prairie thence N 53 W 4100 bars to the N W Corner of Stake in Prairie thence N 88 W 5400 bars to the West Corner at Gabriel Straw Sn East Corner thence S W 500 bars to the River at Sd Sneders S W Corner thence Down the River with the Mianders thereof to the Place of Beginning including in these Lines one Sitio of Land

Surveyed by Me

RAWSON ALLEY

220

Mc Nair & McLain
1 League

Filio No 14

Savanna B 63

Gerrard, Ill. Brown
Gerrard, Ill. Jan.

(31) Gabriel Straw Sneder. 208.

Field Notes of a League of Land Granted to Gabriel Straw Sneder Surveyed by Rawson Alley under the Direction of the Commissioner Baron de Bastrop and Empresario Estevan F Austin



Beginning at R Alleys South Corner Corner thence NE 3405 bars to Sd Alleys East Corner thence S 5° E 11500 bars to the E Corner on a Pecon Marked GS 14 In Dia from which a Jackoak bares East 4 bars thence SW 400 bars to South Corner on a Jackoak Marked GS 2 feet Dia thence up the River with the Meanders thereof to the beginning on Cloud one Sitio of Land

Surveyed by Mr Rawson Alley

Variation of the Needle 10°37' East

NE 3405

Rio Colorado

For meanders, see bk 4. p. 21.

Title issued Aug 7/24 Vol 2 p. 322. Colorado Co. N.D.

221

...el Staw Snider
League

Gabriel Straw Snider

Sitio

(327) Clement C. Dyer. Title issued Aug 10/24 Vol 2. fo 382 Colorado Co. 209

Field Notes of a Sitio of Land

Granted to Clement C. Dyer

Surveyed by Rawson Alley under the direction of the commissioner Baron de Bastrop and Empresario Stephen F Austin

Beginning at the SW Corner of No 10 thence N 20° E 12100 bars to the North Corner on Stake in Prairie thence S 47° W 10300 bars to the SW Corner on a Cottonwood Marked No 11, 2 feet Dia from which a cotton wood bares N 25° 6 bars 18 In Dia an Ash bares S 25° E 4 bars 1 foot Dia thence Down the Colorado with the Meanders there of

Including in these Lines one Sitio of Land

Surveyed by Me Rawson Alley



95 95

222

Sitio N 11

Surveying $54,

Clement Pyer
1 Teague

(33)

223

Francis Bigham
1 League, ~~north~~ East
Colorado below
Kenchelaes

No 2

210 1/2

Variation of the Needle 10° 37' East

(34)

Heirs of William Alley. 211

Field Notes of a League of Land

Granted to ~~James L. R.~~ Heirs of Wm. Alley

Surveyed by Rawson Alley under the direction of the Comissioner Baron de Bastrop and Empresario Steph F. Austin — —



Beginning at the SE Corner on the South Bank of the Colorado 1200 Bars below the Mouth of a Creek on a Live Oak Marked TW 2 feet Dia thence SW 4800 Bars to the SW Corner on a Stake in the Prairie thence North 9925 Bars to the NW Corner on a Post Oak Marked TW Baring N 37 E 10 Bars from the true Corner 14 In Dia a Post Oak baring SE 15 bars 13 In Dia a Post Oak baring N 70 W 17 Bars 12 In Dia thence East 2,166 Bars to the NE Corner on a Hackberry Marked TW 18 In Dia a Live Oak Baring NW 2 bars 20 In Dia thence down the River with the Meanders thereof to the Place of beginning Including one Sitio of Land Surveyed by me

Rawson Alley

In the title, the last course is 2066 vs.

Title issued May 16/27 vol 2 - f° 566.

Fayette County

A. A. D.

224

Jas. Craig

Heirs of Wm. Alley. Sitio Dr.

(34)

(55) Joseph Duty

Title is read July 19/24
Vol 1. fo. 174
Colorado Co.
and



225

Joseph Duty ——— Silo

of [illegible]

Surveying $46.69½

place where Robt. Kuykendall first settled —

Joseph Duty
1 League

(36) George Duty

Same as Bk 4 p. 26

213



Field Notes of a Sitio of Land Granted to George Duty Surveyed by Rawson Alley under the direction of the Commissioner Baron de Bastrop and Empresario Stephen F. Austin

Beginning on a Live oak Marked GD 7 In Dia on the NE bank of the Colorado 450 bars below Sedar Creek thence NE 4500 bars to the East corner on a Stake from which a Post oak bares N45W 3 bars Marked GD 6 In Dia a Post oak bares N84W 7 bars 5 In Dia thence NW 6000 bars to the North Corner on a Post oak 15 In Dia Marked GD from which a Post oak bares S45W 10 bars 12 In Dia a Post oak bares S12W 12 bars 15 In Dia thence S45W 5750 bars to the West corner on a Cotton wood Marked GD 4 feet Dia from which a Cotton wood bares S29W 15 bars 3 feet Dia thence Down the River with the Miandes thereof to the Place of beginning Including in these Lines one Sitio of Land

Surveyed by Me

Rawson Alley
17 95

226

George Duty

1 League

next above Anderson

37

Elizabeth Tumlinson
Title issued Aug 16/34
vol 2 f. 462
Colorado co
ABD



For meanders and lines of Cunningham Labor, see bk 4. p. 20. ABD

Surveyed by Me
Rawson Alley
95
95

Field Notes of a League of Land Granted to Elizabeth Tumlinson Surveyed by Rawson Alley under the Direction of the Commissioner Baron de Bastrop and Empresario Stephen F Austin

Beginning in the Mouth of a Drean on the South Side of the Colorado from which a cotton Wood Bares North 10 Bars Marked ET thence S 79° W 1600 bars thence S 55 W 1,400 bars thence West 900 bars to the Corner one a Post from which a Post oak Bares West 20 Bars Marked ET thence N 6° 30 W to the North Corner on a Cotton Wood Marked ET thence Down the River with the Meanders there of to the ~~place of beginning~~ ~~in the~~ N W Corner of J Cummins Labor thence South 1050 bars thence East 1000 N 1050 to the River thence down the River with the Meanders there of to the place of beginning

[illegible] Sitio S

227

Elizabeth Tomlinson

1 League



Elizabeth Tomlinson

1 League

(38) John Petty 215

Field notes of a Sitio of Land Granted to John Petty and John Tobar



Surveyed by Rawson Alley under the direction of the Commissioner Baron de Bastrop and Empresario Stephen F Austin

Copied by R. D. Johnson

Tale issued Aug 10/24 vol 2. fo 384. Fayette Co

Post S 45 E 4520 Stake P.O. N55W 100 vs JT

J Petty

Elm JT

N 45 E 5650 bars

Beginning at Andersons South Corner thence NE 5,650 bars to the North Corner on a Stake from which a Pecan bares N10W 23 bars 10 In Dia thence SE 4,520 bars to the East Corner on ~~an Elm Mark JT 8 In Dia from which an Elm bares N3E 4 6 In 15 In Dia an Elm bares S9E 2 bars Marked JD 12 In Dia~~ a Stake from which a Post Oak bares N55W 100 bars Marked JT 15 In Dia a Jack Oak bares SE 83 bars 8 In Dia thence S37W to the South Corner on an Elm Marked JT 8 In Dia an Elm bares N3E 1½ bars 15 In Dia an Elm bares S9E 9 bars Marked JD 12 In Dia thence up the River with the Meanders thereof Including in these Lines one Sitio of Land

Rawson Alley

Surveyed by me

228

Petty and Tobar
Sitio of [illegible]

Surveying $39,63 Cts

John Petty
1 League

next above Joseph Petty

(39)



Jesse Burnham
Title issued Aug 16/24.
Vol 2 Fo 460
Fayette Co.

For meanders, see book 4 p. 5.

Field Notes of a League of Land Granted to Jesse Burnham

Surveyed by Rawson Colley under the direction of the Commissioner Baron de Bastrop and Empresario Stephen F Austin

Beginning at the NE Corner on the S W Bank of the Colorado one Mile above Barnams Ford on an Elm Marked I B 14 In Dia a Blackberry Baring North 20 L 12 In Dia an Elm Baring South 62 L 10 In Dia thence West 2210 Bars to the NW Corner at a Post in the Prairie thence South 5840 Bars to the SW Corner on a Live Oak Marked I B 8 In Dia a Jack Oak Baring S 20 W 13 Bars a Live Oak Baring S 70 W thence East 5400 bars to the SE Corner on a Cotton Wood Marked I B 3 feet Dia a Cotton Wood Baring N 12 bars 3 feet Dia a Cotton Wood Baring South 3/4 Bars 3 feet Dia thence up the River With the Meanders thereof to the Place of Beginning Containing one Sitio of Land

Surveyed by me

Rawson Colley

Sitio of Jesse
Burnum





John Hadden

217

Field Notes of a League of Land Granted to John Hadden

Surveyed by Rawson Alley under the Direction of the Commissioner Baron de Bastrop and Empresario Stephen F Austin

Beginning at 6 ms Cummins SE Corner on a Cotton wood Mark on the NW Side IC on the SE thence North 1500 bars to JH the NW corner on Cummins Line on an Elm Marked JH 12 In Dia thence SE 5400 to the East corner at a Stake on R Alleys NW boundry from which a Post oak bares West 10 bars Marked BB thence SW 3680 bars to the corner on a Coton Wood Marked SFA on the NE bank of the Colorado thence up River with the Meanders there of to the Place of Eg including one Sitio of Land

Surveyed by Mr Rawson Alley

230

John Hadden
1 League

Pilio of John Hadden

(41) Freeman Pettus
Title issued Aug 3/24 vol 2. f. 318.
Colorado & Fayette Co.

218



Field notes of a Sitio of Land Granted to Freeman Pettus

Surveyed by Rawson Alley under the direction of the direction of the Commissioner Baron de Bastrop and Empresario Stephen Austin

Beginning at De Mogs. S E Corner thence West 2600 bars to the N W Corner on a Sickamore Marked 6 In Dia FP from which a Sickamore bares S 10 W 10 bars 12 In Dia a Live Oak bares West 15 bars 14 In Dia thence South 3,300 bars to the S W Corner on a Jack Oak Marked FP 6 In Dia from which a Post Oak bares N W 10 bars 12 In Dia a Live Oak bares S 45 W 9 bars 15 In Dia thence East 6650 bars to the S E Corner on an Ash Marked FP 2 feet Dia from which an Elm bares N 5 W 10 bars 2 feet Dia an Ash bares S 10 E 8 bars 15 In Dia thence up the River with the Meander thereof to the place of beginning Including in these Lines one Sitio of Land

Surveyed by me Rawson Alley

For Meander, see bk. 4. p. 28.

231

Freman Pettus.es

Sitio of Land

Surveying $ 40.00 Cts

(42)

218½

232

Stephen J. Austin
No 8 west Bernard

No 7 (43) 319

Joseph Newman
Title issued Aug 10/24 vol 2. f. 414
Wharton Co



Field Notes of a Sitio of Land Granted to Joseph Newman

Surveyed by Rawson Alley under the direction of the Commissioner Baron de Bastrop and Empresario Stephen F Austin

Beginning at the S W Corner of No 6 thence N 20 E 10320 bars to the East corner on a Post in Prairie thence N 70 W 3000 bars to the North Corner on a Stake from which a Post oak bares N 5 E 7 bars 12 In Dia a Post Oak bares East 1 bars 15 In Dia thence S 20 W 10390 bars to the West corner on a coton wood Marked No 7 & No 8 thence Down the River with the Meanders thereof to the Place of Beginning Including in these Lines one Sitio and a quarter of Land

Surveyed by Me

Rawson Alley

95 95

233

Joseph Newman
1 1/4 Leagues

219+

No 6 above Enchelay

5

(44)

220

Variation of the Needle 10°37' East

[illegible] 3820 Bars

James Jones.
Title issued Aug 10/24
Vol 2. fo 412.
Fort Bend Co.
[illegible]



Field Notes of a League of Land Granted to ~~[illegible]~~ James W. Jones Surveyed by Rawson Alley under the directions of the Commissioner Baron de Bastrop & Empresario Stephen F Austin

Beginning at the SW Corner of No 5 thence N20°E 6332 Bars to the NE Corner on a Post in the Prairie thence N90°W 3820 Bars to the NW Corner on a Post Oak Marked No 6 thence S20°W to the SW Corner on a Coton Wood Marked No 6 2 feet Dia a Coton Wood Baring N38°W 10 Bars 20 In Dia an Ash Baring S38°E 2 bars 10 In Dia thence Down the river to the Place of Beginning Including one Sitio of Land

Surveyed by Mr Rawson Alley

95 95

234



James Jones
1 League

Sir
Mitchell Jones

2 29/4

(43) 221

Field Notes of half a League of land Granted to Randal Jones Surveyed by Seth Ingram under the direction of the commissioner Baron de Bastrop and Empresario Stephen F. Austin.

Beginning at William Kincheloe's lower corner on East bank of the river Colorado Thence N20°E with Kincheloes line 4000 bars to corner a stake, Thence SE 4580 bars to a stake, Thence S62°W 5000 bars to the River. ~~thence~~ Thence up the River with the Meanders thereof to the place of beginning comprehending in these limits half a League of land, Surveyed by me

Seth Ingram

Upper half of No. 1

235

Randal Jones
1/2 League Colorado
below Kincheloes
Upper half No 1

Lower line 8406
Bad Dead 1500
1320

222

Plot of the Leagues on the north Side of Peach Creek

(222)

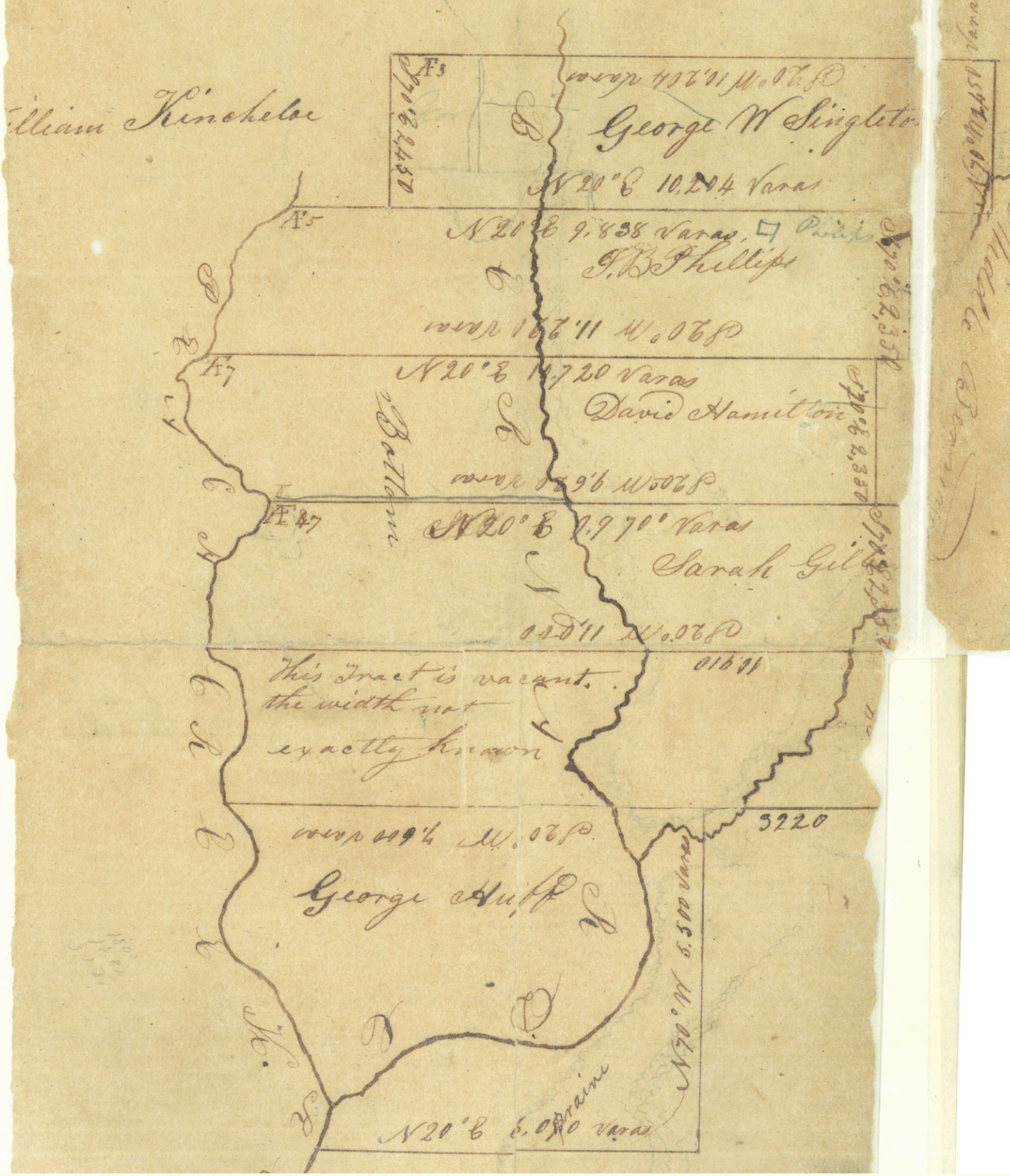

222½

Field Notes of the
Leagues on the North
Side of Peach Creek

George Huff. 227 3/4

Field notes of a League and half of land surveyed for George Huff, Beginning at the upper corner of the League granted to George Teal at a Cypress Mark^d G H. from thence N 20° E 6.090 Varas to corner on a stake in Prairie from which a Pecon 10 in. dia. bears S 87½° E 78 Varas, Thence N 70° W 5.500 Varas to N W corner, a part in prairie Thence S 20° W 7.600 Varas to Peach creek, Thence down peach creek to its confluence with the Bernard. thence down the Bernard to the place of beggining containing one and a half leagues of land

T.A.G. Wear Aug 19 '24 Vol 2. fo 488 Bond of Wharton Co

238

123 Elisha Moore 3 Chain
Peter Coonrad 3 Carriers
George Huff Marker

The west line of the above survey has not yet been run

Seth Ingram 3

III

Field notes of George
Washington Singletons
League of land. beginning
at the N W corner of
William Pinckard's League
at a post in the prairie.
Thence N 20° E 10.204 Varas
along the Western boundary
of the Mill tract ~~running~~
originally run off for
George Huff and corn-
=ered at a post and
mound in the prairie.
Thence S 70° E 2,450 Varas
to N E corner a post from which
an Elm 10 in. dia. bears S 62° W
47 Varas Marked GWS and
a pin oak 18 in. dia. bears
N 49° E 13 Varas Mark'd as
above

239

232/8

Thence S 20° W 10.204 Varas
to Sd. Kincheloes N E corner,
Thence N 70° W 2,450 Varas to
the place of beginning contain-
-ing one League of land
Surveyed by me

Seth Ingram

John Traubaugh } Chain
John O, Singleton } Carriers
James ~~William~~, Matthews Marker

223 3/8

Field notes of Isom B Phillips League of land beginning on the North Side of Peach Creek at the point where William Kinch=loes lower line crosses the same, the corner a post from which an Elm 18 in. dia. bears S 80° E 9 Varas Mark.d [redacted] I P. and a Hackberry 10 in. dia. bears N 20° W 9 Varas Mark.d I P. From thence N 20° E 9,838 Varas to N W corner a post & mound in the Prairie. Thence S 70° E 2,350 Varas N E corner a post and mound in the Prairie. Thence S 20° W 11.220 Varas to Peach Creek. Thence up Peach Creek to the place of beginning

Johann B. Phillips

Title issued May 9/27 Vol 2 p 550 Wheeler &c.

240

2234/8.

Containing one League of Land

Surveyed by me

Seth Ingram

John Mc Laughlin Chain

Preston Gilbert Carrier

Tom B Phillips Marker

1223 1/3

Field notes of David Hamiltons League of land beginning at the lower corner of J. B. Phillips' League on Peach Creek

Thence N 20° E along Sd. Phillips' lower line 10.720 Varas to NW corner a post and Mound in the Prairie.

Thence S 70° E 2.350 Varas to NE corner a post and mound in the Prairie. Thence S 20° W 9.620 Varas and cornered on the north bank of Peach Creek. Thence up Peach Creek to the place of beginning containing one Litio of land Surveyed

by me Seth Ingram

241

2236/8

Isom B Phillips } Chain
Preston Gilbert } Carriers

David Hamilton Marker

Field notes of Sarah Gilberts League of land beginning at the lower corner of David Hamiltons League on Peach creek. Thence N 20° E with Hamiltons lower line 9.972 [illegible] Varas to N.W. corner a post and mound in the Prairie — Thence S 70° E 2.350 Varas to post and mound in the Prairie on the north side of the middle Bernard From thence S 20° W 11.000 Varas to corner on Peach

Title issued Patent vol 2 p 2[illegible] [illegible] Chadwick

2237/8

creek, Thence up Peach creek to the place of begi=ning containing one sitio of land surveyed by me

Seth Ingram

Isom B Phillips } Chain
Preston Gilbert } Carrier

David Hamilton Marker

The lines of Hamiltons & Mrs Gilberts Leagues have not yet been run through the bottom between Peach creek & the Bernard

2.42

224

Title issued Apl 19/31 vol 4 p. 978. Wharton Co

Field notes of a ~~Leagu~~ of Granted to Elisha Moore. — Beginning at George Huffs N W corner Thence N 20 E ~~[illegible]~~ 460 vs an crossed the San Bernardo river — running to the right — and crossed the same twice more in 100 vs. — 2020 vs to Prairie. — 3220 vs and set a post and raised a mound for corner — Thence N 70 W 1120 vs to bottom on Turkey creek — 1590 vs to Prairie 2338 vs and intersected Sarah Gilberts East line 90 vs from the corner Thence S 20 W 10.910 vs with Sarah Gilberts East line

to Peach creek - Thence
down Peach creek with
its Meanders to George
Huff's S.W. corner -
Thence N 20 E 7600 varas
with Huff's west line
to the Place of Beginning

Seth Ingram

243

224 1/2

(47)



Simon Asa Anderson 2314½

Field Notes of a Sitio of Land Granted to Anderson

Surveyed by Rawson Alley under the direction of the Commissioner Baron de Bastrop and Empresario Stephen F. Austin

Beginning on an Ash Marked A 13 In Dia one Mile below Burrums Ford from which an Ash bares S W 4 Bars Marked I P 12 In Dia an Ash bares S E 4 feet 12 In Dia thence S E. 5650 Vars to the East Corner on a Stake in Prairie from which a Pecan bares S 10 W 2 3 bars 10 In Dia thence S W 6000 Vars to the North Corner at a Stake on George Dutys S E Boundary Line from which a Post Oak bares S 45 W 15 Vars 9 In Dia a Post oak bares S 45 E 4 bars 10 In Dia Marked A thence S W 2200 Vars to George Dutys beginning Corner thence Down the River with the Meanders thereof Including in these Lines one Sitio of Land

Surveyed by Me Rawson Alley

Ok.
Title issued Aug 10/24.
Vol 2. f. 368
Fayette County

For Meanders, see book 4 p. 26 fld notes.

17 95

244



~~Asa Simon Anderson~~

1 League

Simon Asa Anderson

Asa Anderson

Sitio of Land

Surveying $ 5-6



Field Notes of a League of Land Granted To Rawson Alley Surveyed by Rawson Alley under the Direction of the Commissioner Baron de Bastrop and Empresario Stephen F Austin

Beginning on a Cotton Wood on the S.E. Bank of the Colorado Marked RA from which a Cotton Wood bears East 30 bars 12 In Dia thence SE 3994 bars to the North Corner on Post Oak Marked RA 12 In Dia thence SE 1000 bars to a Stake thence SW 1639 bars to a Stake thence SE 5000 bars to the East Corner on a Stake from which a Jack Oak bares S40W 40 bars Marked RA 4 In Dia a Live Oak bares S55W 50 bars 4 In Dia thence SW 3405 bars to the South Corner on a Cotton wood Marked RA 3 feet Dia a Cotton wood bares West 10 bars 20 In Dia thence up the River with the Meanders thereof to the Place of beginning Including One Sitio of Land in these Lines

Surveyed By Me Rawson Alley

95 95

O. K. Title issued Aug 3/24
Vol 1. fo 288

Colorado County

see also Book 4 page 7 field notes for Meanders

245

R. Alley's Sitio of Land

Lawson & Alley 1/2 Leagues

226

(50)



246

½ League
S. Castleman
west side of Colorado
above La Bahia road

10
12
120
2
241

11
10
140
260
240
520
179
699

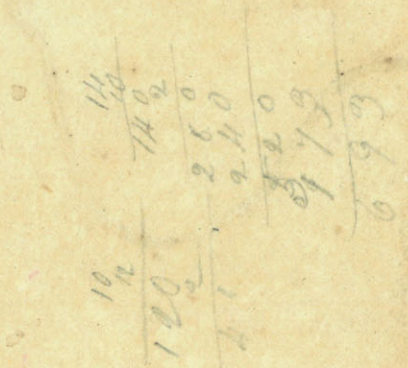


Slaughter
N 73 E
4800 3570
1230
John W Moor
N 17 W 4450
Vacant
5570
N 20 E 3554
N 90 W
1509 and 1700
A. Jackson
W. Singletons

(15)

J W Moore

Albert Silsbe (59) 220

Survey of a quarter for A. Silsbee adjoining, Hinton Curtis. L.

Title issued Aug 16/31 Vol 8. p. 553.
Matagorda Co

Commencing at a Stake on H. Curtis Lower line 500. vs from his East Corner Thence S 23. E. 2692. vs, to a Stake and mound in prairie Thence S 45. W 2000. vs to a Stake and mound in prairie on the West side of Long-point Thence N 45. W 2500. vs to a Stake and mound on Curtis lower line of League 69 Thence following said line N. 45. E 3000. vs to Place of Beginning Containing 6,250,000. Sup^l varas

Horace Teamans } Ch^n
Elias Teamans }

E. H. Wightman Sur



148

A Silsbee
Quarter below St Curtis

William Rabb.

(59) 229

Field Noates of the 45th League Begining at the S E corner of the 44th League a post from which a hackberry 7 inches D B N 32° E 4 Bars mrk d 44 NC and a hackberry 6 inches D B N 63½ W 5 Bars mark d 45 NC thence S W 60 Bars to Carry Creek 2160 Bars Prairie 3860 Bars to timber 5210 Bars to prairie 6500 Bars S E corner a post and mound in prairie thence N W 3846 Bars to S W corner a post and mound in prairie thence N E 6500 Bars to S W corner of 44th League thence S E 3846 Bars to the place of Begining Containing 25,000,000 Square Bars

Surveyed by me

William Selkirk

for

Seth Ingram

William Rabb

Fd & issued July 19/24 vol 1. f° 186. Matagorda Co

249

45th League

Spring League

(54) Live oak Street 230

Field Notes of 46th League

Begining at the S.E. corner of the 44th League and N.E. corner of the 45th League a post for corner from which Hackberry 7 inches D. B. N 32° E 4 Bars mark.d 44 WC and a Hackberry 6 inches D. B. N 63½° W 5 Bars mrk.d 45 WC thence S.W. 60 Bars to Carry Creek 2160 B to prairie 3860 Bars to timber 5170 Bars to a small Creek 5210 B to Prairie 6500 Bars to S.W. corner a post and mound in Prairie thence S.E. 3846 B to S.E. corner a post and mound in prairie thence N.E. 500 Bars to timber 1180 Bars to a Creek ten Bars wide 1620 Bars to Prairie 6500 Bars to N.E. corner a stake from which an Elm 7 inches D. B. N 57° W 27 Bars mrk.d 46 WC and an Elm 12 ins D. B. N 13° E 13 Bars mrk.d 47 WC thence N.W. 3780 Bars to Carry Creek 3846 Bars to place of begining

Containing 25.000.000 Square Bars

William Rabb.

Surveyed by me

William Selkirk

for Seth Ingram

Title as very July 19/24 vol 1 p 186 Matagorda Co

250

46 League
Bay Praine

(45) 2/31

Field Notes of 47th League back of 46

Beginning at the N Corner of the 44th League a post from which a Red Oak 12 inches D B N26° W16 Bars mk'd 43 WC and a Pecan 7 inches D. B. N79° W14 Bars mk'd 44 WC thence SW 3250 Bars to Creek and crosed 6500 Bars to SW corner a post from which a Huckberry 7 inches D B N32° E 4 Bars Mark'd 44 WC and a Huckberry 6 inches D B N63½° W 5 Bars mk'd 45 WC thence SE 3846 Bars to corner a post from which an Elm 12 inches D B N13° E 13 Bars mk'd 47 WC and an Elm 7 inches D B N57° W27 Bars mk'd 46 WC thence N E 4390 Bars to Carry Creek and crosed 6500 B to [illegible] SE corner of 48th League thence NW 3846 B to place of beginning

Containing 25,000,000 Square Bars

Surveyed by me

William Selkirk

by Seth Ingram

254

47 League
Bay Prairie

(56)

232

Robert Kuykendall

Title issued July 16/24. Vol 1. fo. 124

Wharton Co.

Variation of the Needle 10° 37 East

In the title, the 2nd line is 4730 vs.

Field Notes of a League of Land Granted to Robert Kuykendall Surveyed by Rawson Alley under the Direction of the Commissioner Baron de Bastrop and Empresario Stephen F Austin

S 70° E ~~4750~~ 4730 Bars



for meander see bk 4. fo. 10.

League N. 4.

Beginning at the S.W. Corner on the N E Bank of the Colorado 2,500 Bars above a very good ford on a Hackberry Marked N° 4 R R 12 In Dia a Hackberry Baring S 70 E 7 Bars & In Dia a Hackberry Baring N 20 W 3 Bars 10 In Dia thence N 20° E 5842 Bars to the N. W Corner on a Stake in the Prairie thence S 70° E 4750 Bars to the N E Corner on a Hackber on the West Boundry Line of N° 3 Marked R R 12 In Dia thence S 20° W 5650 Bars to the S W Corner of N° 3 thence up the River to the Place of Beginning Including one Sitio of Land

Surveyed by Me

Rawson Alley

25 25

7331
5650
1681
2891
1772

5840
5650
11490
5745
5745

252

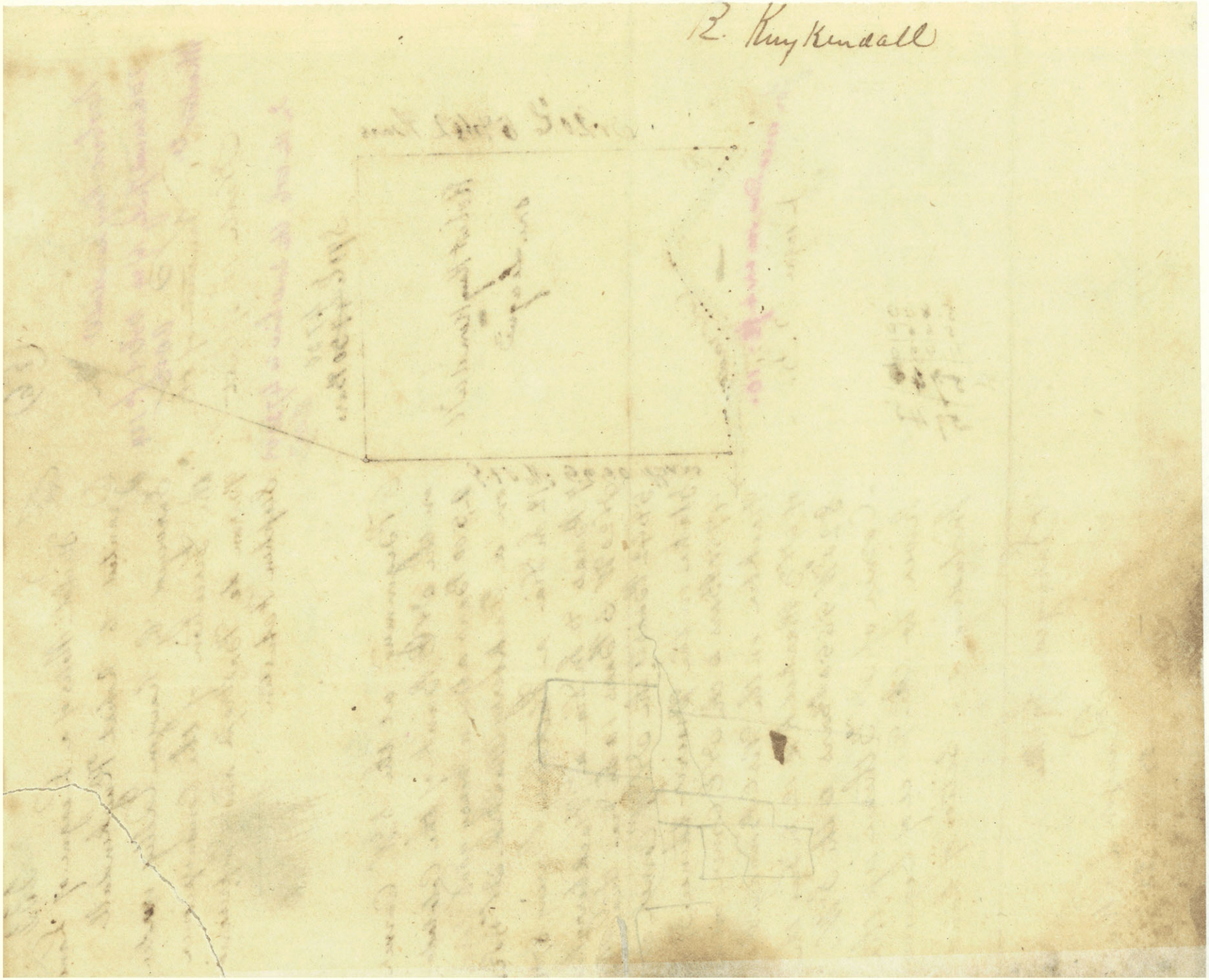

R. Kuykendall


Cuatrohole
S53E 4717
S37E 2650
P Reels
1/2 League

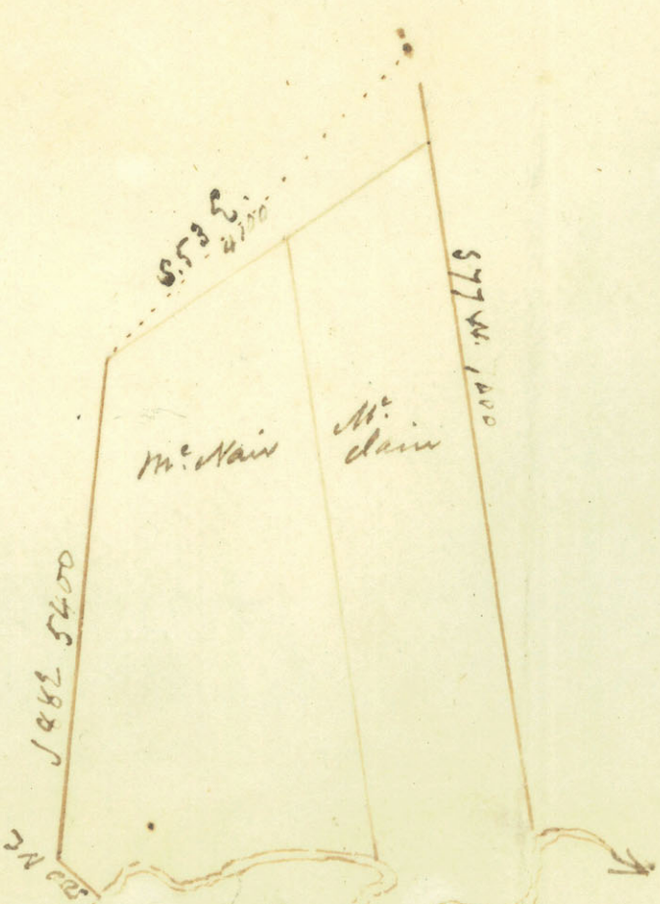
S53E 4100
S77W 1400
McNair
McClain
S48E 5400

John Bowman
part of A Rawers
League

Selkirks of the Liv

Oak Street League

S.F. Austins tract off of
Buckner league. Cedar Lake

McClain's
Reeds



5000
J. C. League
Colorado
J. Betts
5000
M. C. +
John Crier
Colorado
D. Fenter
6000
+ J. Cannonover
Colorado
John Smith and
Hugh McKinsey

Colorado
Low down

Selkirk Thomas J. Tone
Saml Chance
Thomas Borden
Calib K. Bostick
Ingram John Ingram
Thomas - Walker

Plots of Leagues on
the west side of Colorado
and east side also
6 Leagues
Nos 6. 7 and 8 on the west,
and 6. 7 and 8 on the east

In Ingram's Survey

933

934

(59)

James Cummins
Title issued July 7/24
vol 1. fo 19
Colorado Co
NBD

236

Field Notes of a Labor of Land
Granted to James Cummins
Surveyed by Rawson Alley under the direction
of the Commissioner Baron de Bastrop
and Empresario Stephen F Austin

Beginning at a Stake on the South Bank
of the Colorado from which a Pecan bares S 5 E
3 bars Marked IC 12 In Dia a Hackberry bares North 2 bars
Marked ET 4 In Dia thence South 1050 bars to the
SW Corner on a Post in Prairie Marked IC then
East 1000 bars to the SE corner on a Post in Prairie
Marked IC thence North 1050 bars to the NE
Corner on a Post on the South band of the
River Marked IC thence up the River to the
Place of beginning Containing in these Lines
one Labor

Surveyed By Me
Rawson Alley

95 95

256

To Cummins

Labor

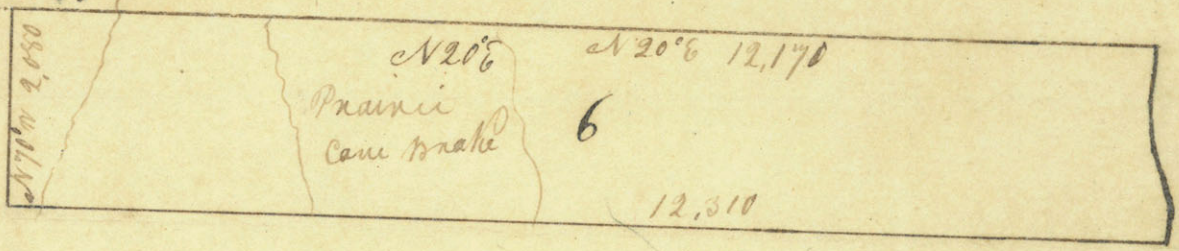
N 20°
Prairie
Cane Brake
6
N 20° 12,170
12,310

Stephen F Austin

No 6 west Bernard

8000

7290

~~Sylvanus Castleman~~

~~2 Leagues~~



11,050
5700
5350

4970

258

Sylvanus Castlemen

West of Colorado

259

61

James Cummins 239

for meanders See Book. 4. p. 3



Surveyed by Rawson Colley under the direction of the Commissioner Baron de Bastrop and Empresario Stephen F. Austin

Beginning at a Pecan Marked IC 18 In Dia Situate on the North Bank of the Colorado one Mile above a very Rocky Shoal thence North 4525 bars to the NE corner on a Post Oak Marked IC 12 In Dia thence East 2500 bars to a corner on a Post Oak Marked IC thence North 1000 bars to a Corner on a Post Oak Marked IC thence East 3202 bars to the NE corner on a Post Oak Marked IC thence South 3570 to a corner Established 100 bars below the St Barnabas thence up the River to the Place of Beginning Including one Sitio of Land

Surveyed by Me Rawson Colley

95 95

260

239½

(62)



2) 2175
2) 1088
2) 544
2) 272
2) 136
68.

2) 11400
2) 5700
2) 2850
2) 1425
2) 712
~~2) 356~~



261

Stephen F Austin
No 7 west ~~Bernar~~

3 labors on the South side of Bastrop

Beginning on the South side of bastrop when Groces line crosses thence down the creek 3000 varas on a straight line thence South to a point from whence a parallel with the general course of the creek line to Groces some line will make ~~two~~ 3 labors



James Kerr — Same as page 255/r.

241

A Survey of ~~the~~ League of Land ~~(no.)~~ known as (~~Survey no.~~) on the East Side of the LaBaca made for James Kerr and Situated in the first Colony of S. F. Austin. Beginning at a point on the North Easterly bank of the Rio LaBaca at a post from which an ash tree 36 in dia. bears S. 30° E. 14 bars 2 lks — Marked IK and a Sycamore 48 in dia. bears North 58° W. 9 bars. Thence — North 45° E. five thousand two hundred Eighty bars to a post; Thence South 49° E. Six thousand bars to a post — Thence South 45° W. four thousand Eight hundred and forty bars to a post on the bank of Sand River — from which a live Oak 30 in dia. marked IK bears N. 85° E 5 bars and 2 lks — and a live oak 29 in. dia. marked WB bears S 85° W. 6 bars — Thence upsand river with the Mander thereof to the place of Beginning Containing 25,000,000 Square bars

263

J. A. BINGHAM,

PROPOSES TO PUBLISH A WEEKLY NEWSPAPER, IN THE PROVINCE OF TEXAS,

TO BE ENTITLED

THE TEXAS GAZETTE.

THE utility of a well conducted newspaper, devoted to Literature, News, and the general Politics of the day, is so well understood at the present age, as to render comment unnecessary—suffice it to say, that no country can possibly derive greater advantages from such a source, than the Province of Texas, situated as it is, in a sphere of political importance; happily adapted to agricultural and commercial pursuits; rapidly growing in population and enterprise; and which bids fair to become, at no distant period, a powerful and wealthy community.

The precise town or place where the Gazette will be published, cannot, at this time, be deffinitely selected; but St. Philip is named, if the encouragement shall be found sufficient.

The size of the paper will be regulated according to its patronage. Six hundred subscribers will ensure a Super Royal sheet.

Price—Five Dollars per annum—in advance.

The publication to commence as soon after the amount for three hundred subscribers shall be deposited with Messrs. Burnett & Fullerton, or Col. Austin, as the necessary arrangements can be made.

St. Philip, Texas, April 2d, 1827.

SUBSCRIBERS' NAMES.	*RESIDENCE.*	*NO. OF PAPERS SUBSCRIBED FOR*
Wm. P. Stapp	Lavaca River	one
Edward Lewis	Guadalupe Victoria	1

(65) 242

Field Notes of Two Leagues. No.

On. Rio Labbaca

Surveyed by. W. R. Hensley

May. 1st 1833

264

J Field notes of League 24½
No. A

Begining at a post Oak Tree 18 inches in diameter Marked A on Bank of Rio Laba=ca thence North 45° East 1800 Vars to a fine St=ream of lasting Water thence on the Same course 4950 Vs. to the Gonzellos Road thence N. 45° E 650 Vars and Set a Stake from which a Black Jack Oak marked X 478 Vars distant ~~[illegible]~~ 12 inches in diameter bears due West and a Bla=ck Jack 14 inches in diameter 477 Vars distant Marke A. bears North 87. West thence West 7764 Vars to the East line of Mr. Daniels League

265

& set Stake in mound
thence South With said
line 3700 Vars to the
South East ~~line~~ cornor of
Mr. Daniels League on
Bank of Rio Labacca
thence down said Stre
=am With meanders thereof to place of Begin
ing.

W. R. Hensley

I Survey of League 243
N.o B on Rio Labacca

Commencing On
the margin of
Rio Labacca at
a post Oak Tree 18 in
Marked A. being
South East Corner
of League N.o A thence
North 45.o East With
Line of A Said league 4700
Vars and Set a Stake
in mound thence
South 45.o East
7900 to N. line of
Pontons League &
Set a Stake on Sd.
line in mound
thence West With
line of Said League
6000 Vars to North West
Corner of Said League
on Rio Labaca thence
up Said Stream
268 to place of Begining
W. R. Hensley

At NE corner of Survey No. 5 in Class 4 (o) There is a stake from which there a post oak 12 inches in diameter & bears N 89° W. 10 varas and an other 10 inches in dia bears S 89° W. 10 vs. here in a small grove of timber. a little south of a creek of water affording good Land in the East — At the SE corner of the above survey (+) there is a stake from which there is a post oak. 20 inches in dia and bears N 54° ½ E 72 varas and a live oak. 18 inches in dia & bears N 81° E 68 varas here in a grove of timber.

At the N.E. corner of survey No. 3 and S.E. corner of Survey No. 4 a large mound of turf in which a stake. At the S.E. corner of Survey No. 3 & the NE corner of Survey No. 1 (both the same) there is a large Mound

At the SE corner of survey No. 1 & SW. corner of Daniels Survey there is a mound



A Rough Sketch of work done by.

Byrd Lockhart

In the year A.D. 1830

These surveys are made in a prairie country but there are groves of post oak, timber interspersed but not laid down on the sketch

La Baca

Byrd Lockhart (Surveyor)

(66)

Survey of L. No 11. (67) 245
west of Rio Colorado

John G. Criswell
Filed June 15, 1831
Vol 8 p. 527
Matagorda Co.

Commencing at Northwest Corner at a mound in prairie 120. vs East of Southwest Corner of No 10 Thence East 3080. vs to Cash Bayou 3100 Centrall mound 4580 to Small Bayou 5600 another Central mound 7990 to Bottom 7960 to Lake mar the outlet 9500 to main West Branch of Rio Colorado at a Stake for Northeast Corner from which an ash 10 in di Mkd No 11. bears S 21. W 7. vs and a Boxelder 6 in di Mkd No 10. bears N 11. W. 7. vs Bottom overflowed 6 ft Thence following the meanders of the S West Colorado down 3032. vs in Lat: South; to a Stake and mound from which a mound established in meandering bears N 32. W 2500. vs Thence West 8640. vs to a mound in prairie 340. vs West of the Northwest Corner of No 12 Thence North 3032. vs to place of beginning

E W Wightman Sur

Joseph Tolmans & Chas
J. W. Cash

268

When deed is made it will not be
material to keep this as it will be
incorporated in the book of our the
returns in that section

(6.8) Williamson Daniels 241
title issued at 17/32 vol 6 p. 171
Lavaca

Survey No. 1 in Class No. of one League of land made for Elisha Rattleff (Williamson Daniels) — It is situated on the main fork of Lavaca and in Col. Stephen F. Austin's Colony, and adjoining to the Colony of Dewitt — Begining at a mound on the East bank of a right hand fork of Said Lavaca

Thence on a true line

North 600 varas To the Gonzales road which bears N 75° E by S 75° W

2400 " Into prairie and through beautiful post oak land

2710 " To the Labahia road runs N° 20° E

3300 " Raised a mound in which set a post for the N.W. corner of this Survey over good 2d rate prairie

Thence On a true line

East 940 varas To the Labahia road

1430 " A small run runs South

1940 " A " " runs South

4000 " Raised a mound of Turf in which set a post for the N.E. corner of this Survey

Thence On a true line

South 5250 varas To the Gonzales road

6000 " To the bank of Lavaca where set a stake for the S.E. corner of this Survey from which there is an Elm 10 inches in diameter and bears S 75° W 200 varas and an other 10 inches in dia bears S 74° W 188 varas — over this line over rich prairie

Thence Up the said Lavaca with its meanders

S 78° W	170	varas			
S 53 W	504	" A small run			
S 60 W	120	" +	S 78 W	1300	varas
N 83 W	500	"	S 51 W	430	" Here this line runs up the said right hand fork of Lavaca
N 44 W	430	"			
S 70 W	270	"			
S 20 W	350	"			
N 30 W	290	"	N 40 W	394	To the place of begining
N 72 W	200	"			
269	+				

There are at Least Four Labors of land within this Survey fit for cultivation but without the facility of irrigation.

Surveyed by Byrd Lockhart by a verbal permission given by Col. Stephen F. Austin

Oct. 20th 1830.

The above line has been extended at a variation of Ten Degrees and the Variation East.

B. Lockhart

Williamson Daniels
Survey in the Lavaca
Titled to Williamson Daniels

(29) I George House. Title issued Nov 22/31 - Vol 8. pg 577
Washington & Jackson Co. Ltd
NND

League No 7 of ~~Sandy~~ on Mustang Creek Surveyed for George House, Beginning on the East bank of Mustang Creek at the upper Cor. of League No 6 at a post from which a Mulberry 12 In dia bs N 78 E 8 bars and a Hackberry 6 In dia bs S 65 E 4 bars Thence East with the North boundary line of Sd League 1500 bars Thence North 2867 bars to a post N E Co. Thence West 6780 bars to a post N W Co. Thence South 2367 bars to the N E Cor of League No 2 East of Sandy Thence South with the East boundary line of Sd League 1478 bars to the the North West Cor of League No 2 West of Mustang Creek Thence East with the North boundary line of Sd League 5860 bars to Mustang Creek Thence up the Creek with the meanders thereof to the place of beginning

upper half C B Stewart

270

Abraham McClare

248

Notes of a Survey of one Sitio of Land on the west fork of Kronkoway creek for Abraham McClear

Beginning at Hinkstons upper Corner on Said Creek where Set a post from which a peachtree 4 in Ch. dim. bears S. 63° E. 5 vs, and a blk oak 16 in ax dim bears N. 57 W. 8½ vs — thence N. E. 3500 vs to Hinkston's Corner near Looney's creek where where Set a post from which a blk oak bears S. 13 E 8 vs thence North over poorest Prairie land 1600 vs to where Set a post in the in poor prairie, no bearing — thence west over good pasture prairie 7212 Varas to corn in prairie, where Set a post — no bea Thence South 3900 vs in poor pr to where Set a post — and Thence East 3000 vs to Colmaun upper Corner on the Creek, th down the Creek, purpin dec 1800 Varas to the place

4. th March 1831.

[illegible]

Title issued Dec. 2/34 Vol. 7 p. 193. Jackson Co.

271

Hall &

Notes of Mr Clears

League

1060

248½



272



Title issued June 20/31 vol 5. p. 1554 Wharton Co.

This League is on west mustang about 8 or 10 miles above De Dillards League

The upper line commences at a stake and mound from whence an island of timber is South 1070 vs and a post oak bears South 40 East distant about 500 vs and a Live oak distant about 600 vs bears N 66½ E From thence west 1400 vs to timber 1680 to creek 2180 vs to prairie 6330 Slew 7000 vs to stake and mound from whence a point of timber on mustang creek bears N 16 E and an umbrella live oak bears N 36½ W from thence South 1130 to same slew 3571 to stake and mound from whence a Live oak distant 15 vs bears S 82 W and another Live oak distant about 1000 vs bears N 47 E Thence E 1200 vs to bottom 1830 creek 2380 prairie 5030 to a slew which is the head of East mustang 7000 to a stake and mound From whence a thick top tree the South one of 4 that stands out in the prairie bears N 83 E and a thick top one off the point above bears N 44½ E nearly 45 Thence N 750 vs to timber 800 creek 950 prairie 2500 little island 3571 to place of beginning containing one League or 24997000 superficial sq vs

Chainmen Abm. and Ind Winston
Lyman Cronkrete with compass

E R Wightman
Sur

273

Lyman Conkrite
One League on
Mustang Creek
Wightman Surveyor

(72)

6 2,500 257



Surveyd for Thomas Gray one forth League of land Situated on the waters of the Colorado and laying on the waters of Barlans creek Beginning at a Stake from which a poast oak 15 India bars East 1 vara a Ditto 15 India bars S 75 W 1 vara thence South 2,500 vars Set a poast Corner of Said Survey thence West 2,500 Vares Set a poast Corner of Said Survey thence North 2,500 vars Set a poast corner of Said Survey thence East 2,500 vars to the place of Beginning

Bartlett Tunes

275

Thos Gray's League
surveyed by Sims
above the Road

NBD 473.)

252

William Murphy.
Title issued Jany 17/31.
Vol 8. p. 477.
Jackson co.
NBD



Survey of 1/4 League of Land for Murphy on the Lavaca river above Texhoma,

Beginning at Kerr's N. W. Corner at a post from which an elm 12 in. diameter bears South 9° W. 12 Varas and a peach tree 6 in diameter bears N. 13 W. 3 1/4 Varas. Thence

N. 45° E.	140	On River bottom to prairie (and with Kerr's line)
	1190	Varas to post oak poor land
	2130	" Kerr's branch Runs South
	2360	" to John Andrews Corner (on Kerr's line) a Post - from which a post oak 12 in. diam. bears South 65° E. 6 Varas and a little 10 in. diam. bears N. 35 E. 14 Varas & a blk jack 4 in. diam. bears N. 85 W. 3 1/2

Thence

176

N 45 W along Andrews line —

252½

910 varas in post oak timber to a branch runs S —
1906 varas over poor land) to where set a post (for the N. E. Corner) from which a post oak 10 in in diam bears S. 89 E 6 varas & a ditto 18 in diam S. 80 W 17 vs. —

Thence
S 45 W 790 vs. to dry branch runs S. —
2660 " to river bottom
3270 " to river bank where set a post from which a peach tree 6 in in diam. bears South 4 E 4 varas and a ditto 5 in in diam bears N. 32 W 3 varas —

Thence down the river with the meanders thereof to the place of beginning — (viz —)

N. 45 E 200 varas Thence South 45 E 590 — intersected river
N 45 E 200 varas Thence South 45 E 590 — intersected river
N 45 E 200 varas " S. 45 E 200 River —
N. 45 E 100 vas — " S. 45 E 320 — River
And place of Beginning —

Note this survey has about one and 1/2 Labours Temporal land in it, subject however to over flow — the ballance is poor land —

Jas J. G. Keller Francis G. Keller.
Tit: May 6/31 Jackson Co.

Begining at — Murpheys upper Corner on the Lavaca river See Corner

Thence
N. 45 E 3270 along Murpheys line, to his N. E. Corner on Andrews line (See Corner) —

Thence
N. 45 W 1499 varas along and with, andrews to andrews N. W. Corner at a post, from which a post oak, 15 in diam, bears S. 86 ½ East 6 ½ varas — and a ditto —

— Ditto 9 in in diam bears North 4 west 6 varas —

Thence N.45 E 2300 along Andrews line to vest Corner Where set ~~Corner~~ a post from Which a black Jack 6 in diam bears N. 73 E 1 vara, & a post oak 9 in diam bears N. 76 ½° West 45 varas —

Thence N.45 W. 3298 varas = in poor Pin Oak flaty to Wher set a Post on Vesty line (for Kelbers N. E. Corner) from which a post oak 15 in diam bears — N. 21° W. 66 varas —

Thence S.45 W. 925 varas — dry branch Runs S.
4048 — do do do S.
6000 to River bottom —
6180 to Bottom prairie —
6580 to Bottom timber
6670 to River bank Where set a post from which a Sycamore 30 in diam bears South 80 E. 4 varas — and a Ditto 40 in diam bears — S. 62° W. 18 — Varas — Thence down the River with the Meanders as follows — to the place of Beginning = —

S.45 E 500 Varas On the river bank —
N.45 E 1350 Thence S.45 E 1060 vs to edging river bank Same Course — 400 More Thence — S.45 W. 300 vs. to river bank — Thence S.45 E. 700 — Thence South 45 W. 5° 80. to river bank — Back in this line 120. vs Thence S.45 E 640 vs — Intersected River = Thence N. 45 E 410. vs. S.45 E. 700. vs. S.45 E 570. — Thence S.45 W. 200. vs. to the Place of Beginning — (See note)

277

Note in this Survey there is about two Labours of Rich bottom land subject to over flow — the bottom is Poorest kind of land —

1831.



Murphey = &c
Archer
1831.
Plats and Notes —
Lear

(73)

[74] William B. Dewees 254

Field Notes of a half League

Surveyed for Wm B Dewees Same as bk 7. p 254.

Beginning at the N E corner on the River of Labore No 7. Granted to Flowers

Thence South with the lower line of sd Labore 1880 vs to its S E corner 3870 vs to a stake from which a live oak 6 In dia Mk W Bns S 66 W 3 vs and a blackjack 5 In dia Mk. D Bns N 77 E 4 vs

Thence East 4450 vs intersected the North Boundary line of Elizabeth Tumblesons League

Thence N 64½ W with the North boundary of sd League 1994 vs intersected the S E corner of Labore No 1 (Granted to J Barnum) Thence West with the South boundary lines of Labores No 1 and 2 1627 vs to the S W corner of No 2

Thence North 1445 vs to its N W corner on the river — Thence up with the meanders of the river to the place of beginning

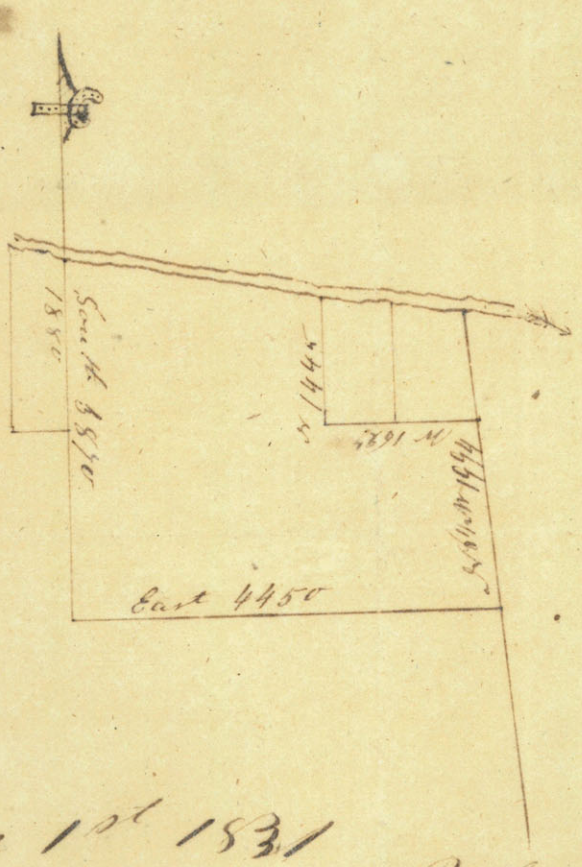

June 1st 1831

Thos H Borden Sur

278

Thos. A. Borden

Pr League for W. B. Delores

W. of Colorado

255

James Kerr's field Book E. Side
Rio Labaca 7 June 1827

(75)

279

255½

A Survey of One League of Land (Survey No 1) on the East Side of the Rio La Baca Made for James Kerr and Situated in the first Colony of S F Austin — Begining at a point on the North Easterly bank of the Rio La Baca where Set a post, from which an ash tree 36 inches diameter bears S 30° E 14 baras and 2 lks. Marked IK. and Sycamore 48 in. dia. bears N. 58 W. 9 baras —

Thence on a true line

Course	dist, lks				
	Bara		N 30 W.	370	In the title, the 1st
			N 7 E.	140	line (N. 45 E.) is 5280 vs.
N 45 E.	300	Through an over folwd	N 38 W	210	Thence S. 45 E.). 6000 vs
		and to Prairie —	North	140	Thence S. 45 W. 4840 vs
	2000	Set a temporary post	N. 30 W	112	bearing trees on both
Thence on a		random line —	N. 54 W	445	corners on river, same
S 45 E	1890	To Kerr's Creek 3 baras	N 70 W	162	Title issued May 26/27
		wide, runs S.	N 50 W.	470	Vol 2. p. 144
	6000	Set a temporary post	N 22 W.	250	Jackson to
Thence on a		true line —	N 21. E.	215	[illegible]
S 45° W	1560	to the river where Set	N 11. E	100	
		a post from which a	N 20 W	362	
		live oak 30 in. dia.	N 45 W	150	
		Marked IK bears	N 82 W	35	to mouth of Kerr's Cr.
		N. 85 E. 5 baras & 2 lk,	Same Cours	205	
		and a live oak 25 in	N 60 W	90	
		dia. Marked W. B bears	S 77 W	570	
		S. 85 W. 6 baras	West —	170	
Thence up said river with the me			S 54 W	140	
anders thereof			N 85 W	205	
N 22 W	300		S 78 W	290	
N 21. W	325		S 62 W	220	
N 30 W	290		S 77 W	155	
N 43 W	240		S 85 W	130	

Course	Dist.
N 66 W	190
N 37 W	185
N 45 W	170
N 23 E	170
N 22 W	300 to the Corner and place of Beginning

see P-262½

250½

William B. Bridges

A Survey of one League of Land (Survey No 2)
Situated on Rio LaBaca Made for William B. Bridges in
the first Colony of S. F. Austin — Begining at a pond
on the North Easterly bank of the Rio LaBaca and Corner of Survey
No. 1. at a post from which a live oak 30 in dia. bears
N. 85° E. 5 varas & 2 lks marked IK, and a live oak
25 in dia bears S 85 W 6 varas and marked W. B. B
Thence on a true line —

~~N 45° E~~ ~~90~~ ~~Set a temporary~~
~~post~~

Course	Dist	
N. 45 E.	990	Set a temporary post
Thence on a true line		
~~S. 45 E~~ S 5000		Set a temporary Post
Thence on a true line		
S 45 W.	2410	to the Rio. Where
set a post from which an		
Elm 12 in dia. bears S. 85 E.		
3 varas and 2 lks and a hack-		
- berry 10 in dia. bears N 4 W		
8 varas & 3 lks marked W.B.B		
Thence up the Labaca with		
its meanders thereof —		

West	113
S 85 W	140
S 80 W	200
N 65 W	50
West	130
N 65 W	70
S 50 W	70
S 72 W	50

Course	Dist
N 2 W	330
N 47 W	90
N 60 W	70
N 25 W	219
N 36 W	230
N 18 W	180
N 26 W	112
N 42 E	45
N 20 E	90
N 70 E	310
N 55 E	170
N 33 E	238
N 39 E	200
N 35 E	123
N 24 E	356
N 5 E	300
N 25 W	472
N 34 W	105
N 45 W	62
N 70 W	190
S 70 W	230
S 57 W	230
West	410
N 80 W	280
N 70 W	65
N 15 W	105

Course	Dist.	
N 10 E	70	
N 41 W	210	
N 12 E	920	
N 8 E	120	
N 12 W	340	To the Place of Beginning

In the title, the survey begins at the above initial point

Thence N 45 E 3526 Vs

S 45 E. 5000. "

S. 45 W. 4946 Vs to the river

Title issued July 21/24. Vol 1-fo 194.

Jackson Co

See P-262.

258

A Survey of One League of Land (Survey No 3) made for Robert Guthrie and Situated in S.F. Austin's first Colony — Begining at the lower Corner of (Bridges) Survey No 2., On the bank of the Rio La Baca Where Set a post from Which an elm 12 in dia bears S 85 E. 3 Baras and 2 lks — Marked ——— and a hackberry 10 in. dia. N 78 W. 8 baras and 3 lks, Marked W.B.B. Thence

Course	Dist.	
N 45 E	400	baras Set a temporary Post
Thence on a random line		
S 45 E	5000	Set a temporary Post
Thence on a true line		
S 45 W	2000	To timber
	3700	To the bank of the La Baca
Where set a post from which an elm 10 in. dia. bears S 58 E 2 baras and 1 lk, and a pecan 12 in. dia. bears S. 65 W. 3 bears Marked R.G.		
Thence up the La Baca With its meanders		
N 76 W	260	
S 77 W	187	
N 84 W	190	
N 61 W.	152	
N 54 W.	181	
N 13 W	140	
Same C	280	
North	187	
N 10 E.	220	

Course	Dist.
N 22 E	268
N 35 E	193
N 52 E	305
N 30 E	143
N 4 E	419
N 20 W	190
N 75 W	97
N 20 W	130
N 84 W	562
N 30 W	160
N 38 W	105
N 15 W	216
North	140
do	216
N 2 W	70
N 10 E	160
N 18 E	250
N 81 E	118
N 55 E	505
N 48 W	127
N 12 W	110
North	200
N 9 E	240
N 32 E	240
N 22 E	300
N 18 W.	300
N 42 W.	260
N 78 W.	240

In the title, the 1st line (N.45 E.) is 3107½ vs. The 3d line, (S.45 W) is 6407½ vs. — The bearing trees are the same as in these field notes.

[illegible]

Title issued July 19/24 vol 1. fo 148.

Jackson Co

See also page ~~[illegible]~~ 262

To the Corner And place of Begining

Chain Carriers for Leagues no. 12 & 3 – Oliver W. Streakland Joseph Kent, John Alley & ~~[illegible]~~ ~~[illegible]~~ ~~[illegible]~~ Robt. Guthrie –

For John Alley's League John ~~[illegible]~~ Robt. Guthrie and Wm B Bridges all severally sworn –

J. Kerr

A Survey of One League of Land

Made for John Alley Situated in S. F. Austin's First Colony — Begining at a Point on the Westerly bank of the Rio Navadad Where Set a post, from which a Spanish oak 12 in dia. bears S. 34 E. 7 baras, and a Spanish oak 14 in dia bears N 48 W. 10 bars and 2 lks Marked I. A. Thence on a true line

S 85 W	443	Baras Set a temporary Post —	S 55 E	80	
			S 85 E	320	
Thence on a random line			S 47 E	300	
			S 5 E	130	to a mill seat
N 5 W.	5,000	Set a temporary post		180	
		This line on good land	S 25 W	555	
			S 42 E	290	
Thence on a true line			S 23 E	334	
			S 5 W	220	
N. 85 E	230	to a Small branch	S 12 W	142	
	~~[illegible]~~	runs S E.	S 52 W	103	
	280	Same branch runs	S 40 W	337	
	485	N to the westerly bank	S 7 E	310	
		of the Navadad	S 20 E	147	
			S 7 W	230	
Where set a post from which			S 15 W	490	
an elm 12 in. dia. bears			S 4 W	623	
S. 74. W. 10 baras and 3 lks			S 5 E	140	
and marked I A, and an			S 10. W	182	
elm 10. in dia. bears N 30 W.			S 23 W	175	to the Post and Place of begining
11 baras.			South	145	

Thence down the river with its meanders thereof —

S. 12 W.	182
S. 30 E	147
S 67 E	127

4210
485
4695

In the title S. 85 W — 4653 vs.
96. 5 W — 5000 vs.
N. 85 E. 4695 vs. — The bearing trees on both corners on the river agree with the title.

Title issued May 14/26.
Vol. 2. f. 558
ABS

23 Labs Jackson Co. — 2 Labs. Lavaca Co. 485

4210½ baras



Scale 1000 baras to an Inch. and Ran at 10° Variation.

I Notes to be annexed to the Notes of Jas Kerr, Wm B. Briges, & Robt. Guthrie: Leagues of Land on the Lavaca River —

Beging at Guthries lower Corner — (for the Notes of this Cor see Capt. Chrismans notes for Hatchy upper Corner)

Thence N.E. 6409. varas to where raised a Mound the prairie = from which a large post oak and [illegible] of Oaks bears S. 60° W. about 500 vs. and a [illegible] in the Middle of a Grove black Jacks bears S. 4° E. about 1000 vs. Thence N.W. in prairie 5000 vs. to where set a post and Mound from which a Cluster timber bears N. 45½° East 470 vs. — Thence S.W. ~~[illegible]~~ vs. to the Lavaca where set a post from which a Hackberry 8. In. di. am bears S. 3° E. 4. vs. and an Elm 10. In. di. am bears N. 23° West 4. vs. thence down the river to plac of beginning

Briges = Beginning at ~~Briges~~ Guthries upper Corner thence N.E. with Guthries upper line to Guthries N.E. Corner thence N.E. — vs. to where set a Mound in prairie from which the lig. Point of a thicket bears N. 4° W. about 80 vs. and the extream left hand end of said thicket bears N. 15° W. about 800 vs. — Thence N.W. 5000 to where set a post on Kerr's lower line in the Prairie from which a blk Jack 18 In. di. am bears S. 4° East 25 varas = and a black Jack 24 In. di. am bears S. 76½° West = 68 varas =

Thence a long Kerr's line S.W. — vs. to the [illegible] set a post from which a Hickory 15 In. di. [illegible] N. 75° W. 4 vs. and marked F.K. and

283

262½

a hickory 4. In. An. Am. bears S. 1½ –
6. Varas = Thence down the River with the
Meanders thereof to the place of Beginning

Kerr James Kerr – Same as page 155½

Beginning at Bridges upper Corner on the Lavaca
[illegible] N. E. — vs to where set a post in the
Prairie from which a post oak 18. In. An. Am. bears
N. 68½ E. 187 vs. and four live oaks Standing
Close together bears S. 1½° W. about 200. vs.
Thence N. W. Thence N. W. 6000. vs. to where
set a post from which a post oak 26. In.
An. Am. bears S. 1½° East 7½ varas
and Marked I.K. and a Doubled post oak
15. In An. Am. each bears N. 88 E. 9½ Va
Thence S. W. vs to the River to
Small peach tree 4 In. An. Am. ~~tot~~ from
which an Elm Standing in the Bar
of the River 12. In An. Am. bears S. 9° E
7 varas and Marked I.K. and a peach
tree 6 In An. Am. bears N. 13° W. 3½.
Thence down the River with its Meanders
thereof to the place of Beginning

Note

Note=

2/13

A B D

John Andrew's Corner on Kerr's line

(VSZ) = a post from which a post oak 12. In. dm. bears S. 65 E. 6. vs. and a detto 10 In. dm. ann bears N. 33° E. 14 vs. and a blk. Jack 4 In. dm. ann bears N. 85 W. 3½ varas. This is the Corner in ~~pta~~ Lieu of one made by Capt. Chrisman one hundred varas South of this one = And which was made in mistake.

The foregoing will more fully appear refference being had to the platt of surveys in the office of Land Letter --

(1830)

James Kerr

294

Notes.

to be attached to, &
filed with the Notes
of Kerr, Bridges, Guthrie
&
I. Andrews

Kerr, Bridges
&
Guthrie

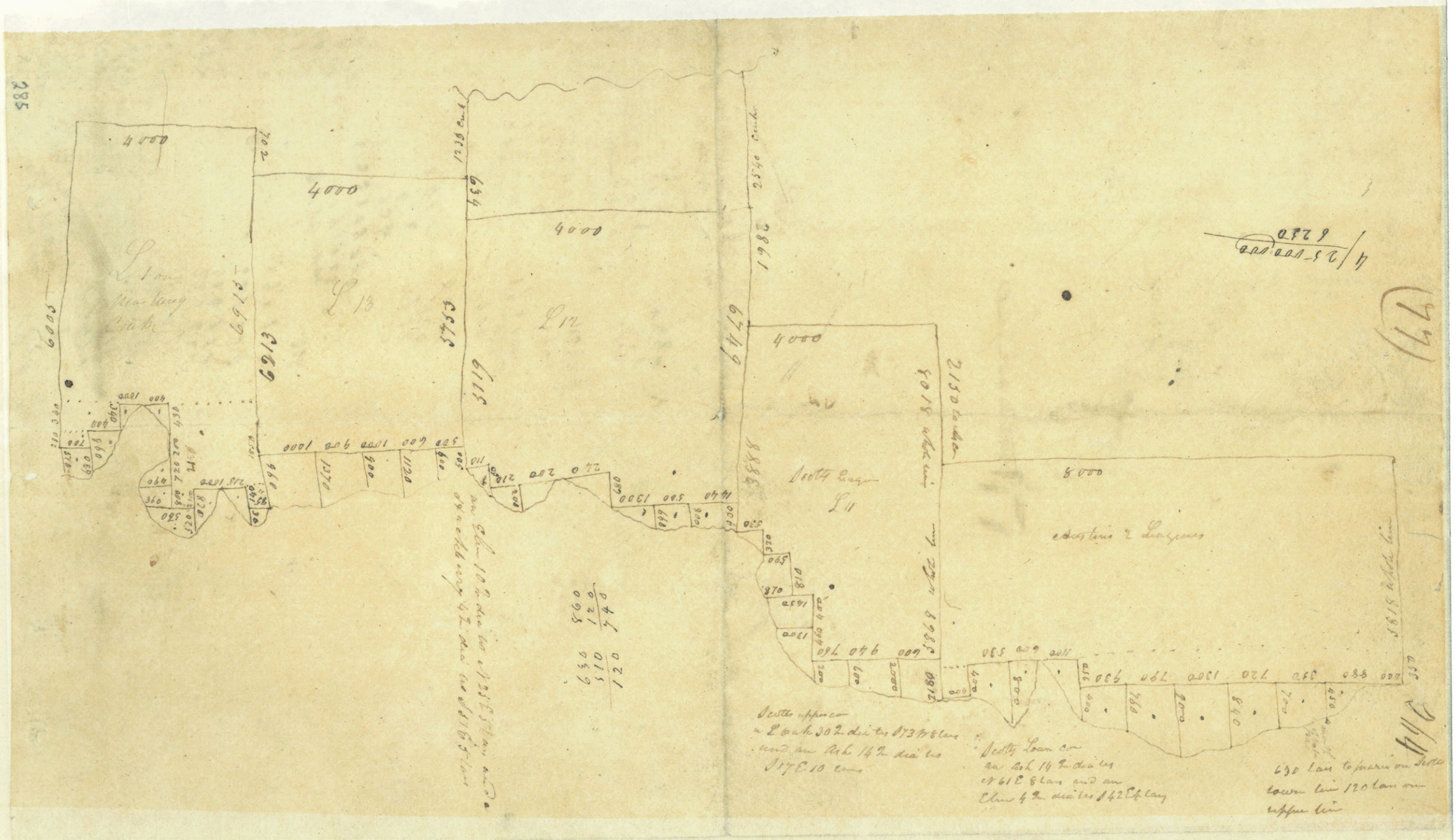
285
4000
4000
4000
4000
4000
4000
6005
6219
6115
6479
6000
L 13
L 12
L 11
Scotty Lode
Austin & Lagomarsino
Scotty Lode
Scotty Lode
Scotty Lode



(78)

Field Notes of a Fractional Sitio of Land

265

Surveyed by Rawson Alley under the direction of the Commissioner Baron de Bastrop and Empresario Stephen F Austin



286

6,202
6,332
6,150
284

Field Notes of a Survey
League of Land between
Barnum & Ray's

Robert Cunningham.
Title issued Mar 4/33
vol 9. p. 310
Colorado Co
H.B.O.

Survey of a Leage of Land on Scull Creek

Begining at the South West Corner of a League of Land which lays immediately South of Leage No. 1 on Colorado River thence West 753 Vs. through Brushy Post Oak Wood and to a Stake from which a post Oak Tree 18 inches in diameter 13 Vs. distant Marked + bears N. 63½ E. and a post Oak Tree 10 inches in diameter 9 vs. distant bears N. 9 E thence South 500 Vs to a large Brushy Bottom and across the bed of 3 Small Streams into fine Open post Oak Wood thence South 3200 vars to the Gonzelos Road

According to the title, the 2nd line is 4861 vs. crossing the Gonzales road at 3700 vs.
H.B.O.

287

thence on the Same Course
1161 Vars and to a Stake
from which a Black Jack
7 inches in deameter 16 lks
distant Marked thus bears
N. 23½ E and a post Oak
18 inches in deameter
45 Vars distant Marked
bears N. 56 W. 25 thence E
5143 Vars throug Post oak
Limber and Stuck a Stake
from which a post Oak
10 inches in deameter
3 Vars distant Marked thus
bears South 36 W. 25 and
a post Oak 14 inches in
deameter 10.05 distant
Mark thus Bears S. 50½ E
thence North 1000 Vars
to Deull creek thence
On the Same Course

266+

~~[illegible]~~ 650 Vars to 3267
Gonzelos road thence
North 3211 Vars to the Sou
=th line of the before Men=
tioned league and
set a Stone thence West
4800 Vars on line of said League to Scull Creek
thence on the Same Cour
=se ~~to~~ 343 Vars to the place
of Begining

Scull Creek May 31st 1833

W. P. Hensley

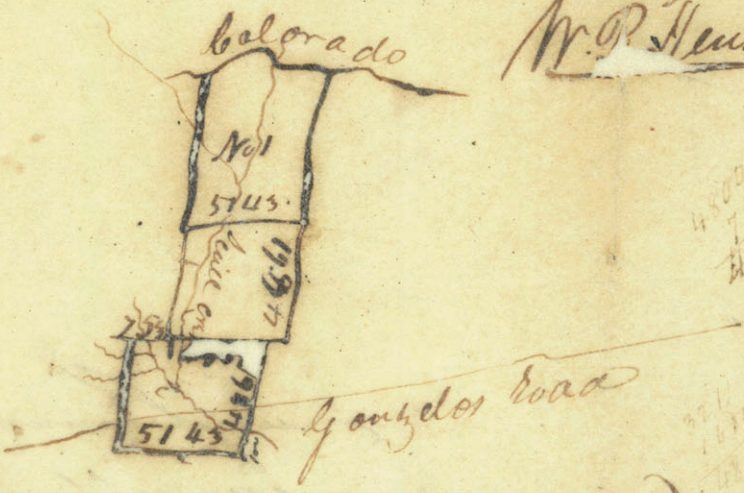

(done in the woods)

288

Scald Creek

Survey for Robt

Cunningham



+697

rec^d a Note of Robt Cun-
ingham for the Survey fees of
the Preceding ~~Numbers~~ Leag
Scull Creek
May 31st 1833

W. R. Hens

288½

According to the title,
West, 4390 Vs. to beginning

(80)

248



Field notes of the Survey of quarter No 32. Commencing at a Stake and mound at the Northwest Corner of League No 31. On Trespalacios Thence East 2100. vs. to the Southeast Corner Stake on the North line of No 31. Thence North 2000. vs to a Stake and mound Thence West 3125 vs to the Northwest Corner at Stake and mound Thence South 2000. vs to Southwest Corner Thence East 1025. vs to Place of Beginning, Containing 6.250.000. vs

As Pr Plat above

Wm Clapp & Co. Crosby Chn. R Wightman Sur.

289




R. Jones
John Gerald
Francis Bigham
Colorado

81

Notes of the
Land Office

James Cochrane

I

270 271

Field Notes of a 527 Acre tract

Beginning at the lower corner on Peach Creek of fourth League No 2

Thence S 20 W with the lower line of sd fourth League to its south corner

Thence S 45 E 452 vs set a stake from which an elm 6 in dia Mk + brs N 42 W 43 vs and an ash 14 Inches in dia Mk + brs N 48 W 48 vs

Thence N 20 E 7400 to Peach Creek set a stake at the waters edge from which an ash 10 In. dia Mk + brs S 72 E 8 vs and an elm 10 In dia Mk + brs S 85 W 7 vs

Thence up with the meanders of the creek to the place of beginning Containing 2.963321 sqr varas

291

272

Field Notes of a fourth League No 1 on the south side of peach creek below M. Allen League

Beginning at the lower corner of sd League on peach Creek on a Cottonwood Mk on the upper side $\frac{L1}{WC}$ and on the lowerside $\frac{L2}{WC}$

Thence S20 W 2245 vs crossed Hinch a low road 3440 vs prarie and timbered cane 5500 old caney 6240 vs elm bottom 6630 vs to the south corner of Allens League cornered on an elm saplin noched from which a an elm 10 India Mk D brs S70 W 1 va and an ash 10 India Mk C brs N75 E ½ va

Thence S45 E 935 vs set a stake from which an elm 12 Inches in diameter Mk + brs N58 E 2 vs Do 11 Inches in dia Mk + brs S58 W 1½ vs

Fourth League No 2 John Pinkerton 21

Beginning at the the lower corner on peach creek of Fourth League No 1

Thence S 20 W with the lower line of said fourth League 7720 to its south corner

Thence S 45 E 940 as set a stake from which an ash Mk. + brs. 15 In. dia. N 73 W 4 as and a spanish oak 10 In. dia. Mk. + brs. S 7 W 6 as

Thence N 20 E 7200 as intersected peach creek cornered on a box elder that leans towards the creek and at the waters edge from which an elm 8 In. dia. Mk. + brs. N 63 W 14 as

Thence up with the meanders of the creek to the place of beginning

242

272

Thence N 20 E 7720 as intersected peach creek cornered on a hackberry saplin at the waters edge from which a cotton wood 30 In dia Mk + Crs N 68 W 8 as and an elm 8 In dia Mk + Crs S 51 E 5 as

Thence up with the meanders of the creek to the place of beginning

272½

Thence N. 45. W.
640 to Bayou 6242. vs.
[illegible] and mound in prairie
Thence N. 45. W. 1670. vs.
of League No. 65. at a Stake and [illegible]
in which the upper end of Island on
Cockle-burr Slough bears N. 57. W.
Thence S. 45. W. 3742. vs to South
Corner of L. 65. Thence N. 45. W. 830. vs along
the end line of Sd L. 65. to the East Corner
of League 66. Thence S. 45. W. 2500
vs. along the lower line of Sd L. 66. to the
North Corner of L. 69. Ingrams Survey as
before – Thence S. 45. E. along the end line
of L. 69 2500. vs to place of beginning
and Containing 12500.000. Supl. varas
J. J. Tone Compass Carrier and Chain.
[illegible] Surveyor
[illegible] Co.



J. P. Caldwells Survey
for Office

Beginning at the north west corner of L 6 Peyton's League of Land running thence north 2797 Varas thence East 2900. thence south 1797 to the N.E. corner of L 6 Buckners Labors - thence west along the line of said Labors 2900 Varas. thence south along the said Labors 1000 Varas. to the north line of Peytons League thence west along the same 950 Varas to the place of Beginning -

Veada

270
67
337
2



Field Notes of a League of Land Granted to Benjamin Beason

Surveyed by Rawson Alley under the direction of the commissioner Baron de Bastrop and Empresario Stephen Austin

Beginning at Rawson Alley North corner on the South Bank of the Colorado thence S.W. 7240 bars to the South corner in Prairie thence N.W. 1200 bars to the West corner in Prairie thence North 1100 bars to Elizabeth Tumlinson's South Corner thence East 900 Bars thence N 55 E 1400 Bars thence N.W. 1600 bars to the North corner on the South bank of the Colorado at the Mouth of a Drean from which a [illegible] 7000 bars South 5 bars Marked BB thence Down the River with the Meanders thereof to the Place of Beginning Containing in these Lines one Sitio of Land

OK. Title issued Aug 7/24. Vol 2 fo 324

For meanders of the river, see Book 4 page 19 Colorado

Surveyed by Wm Rawson Alley

ABD

95

95

295



No 12 James Nelson
Title issued Aug 7/24 vol 2. p 328
Colorado Co.

275

Field Notes of a Sitio

of Land Granted to James Nelson
Surveyed by Rawson Alley
under the Direction of the
Commissioner Baron de Bastr
and Empresario Stephen F. Aus
Beginning at the S.W. Corner
of No 11 thence N 47 E 1030
bars to the East corner on a
Stake in Prairie thence N 20
1000 bars to the N.W. corner
a Stake in Prairie thence
S 77 W 8900 bars to the West
Corner on a Cottonwood Mar
No 12, 3 feet Dia from which a cottonwood
bares S 45 E 6 bars 3 feet 6 In Dia a cotton
wood bares N 55 W 20 bars 3 feet 6 In Dia
thence down the River with the Meanders
thereof Including in these Lines one Sitio
Surveyed by Me

Rawson Alley

296

Sitio No 12

Surveying $ 54.

85 -