


ENGLISH
FIELD
NOTES



BOOK 8



SPANISH
ARCHIVES



G.L.O.





1056101
EFN 000008

157

Thos. H. Bordew Brazoria

Horace Chrusman Brazoria

Fort Bend

Austin

Waller

- 11 -

John H. ...
...
...
...
...

8

Book ~~VIII~~



17th and 18th Sept. 1803. C. Clarke
D. D. Washington to
Delas Clarke

of old notes of John Lewis of Land Survey
on the North fork of Cany Creek adjoining
of Edward Grimes above beginning at
the NE corner of P Grimes Survey
thence N 10 W at 320 lins Cany Creek
runs East at 530 lins intend prairie
at 1130 lins road leading from
Stephensons to Walkers at 3050 lins
raised a mound for the NE cor
thence S 80 W at 2049 lins hit a
post for the NW cor. from which
a Hackberry 6 in dia lins N 84 W 17 lins
thence S 10 E at 980 lins intend Timber
of Cany Creek at 1260 lins Creek runs
SE at 1400 lins left Timber intend
prairie at 2010 lins a creek runs
SE at 2560 lins a small branch
runs NE at 3050 lins Intersected
the North boundary line of Forder
sick Grimes Survey where raised a
mound for the S W cor thence
S 80 E with the North boundary
line of P Survey of Grimes 2049 lins
to the place of beginning Laid on
this yr. mostly S. rate
see also Book 7. p. 15

Sept. 17. 1830

James Stephens
same as bk 7 p 13

(2)
Field Notes of a League of Land Surveyed
for Jas. Stephens adjoining Stephenson's
on Canyon Creek beginning at Stephenson's
N.E. Cor. Thence S 80° W with G. Brown
Keykindalls west boundary line
3120 Cars to his N.W. Cor. Thence Following
Munson's line N 10° W 1880 Cars to his
Cor. Thence S 80° W 1250 Cars to Munson's
S.W. Cor. continuing South 3650 Cars
further to the N.E. Cor. of a gr. League
of Land Surveyed on the north fork
Canyon Creek above Gunnis making the
whole line 5000 Cars Thence S 10° E
with the East boundary line of S
gr. 3050 Cars to the N.E. Cor. of Gunnis
gr. League Thence Following the East
boundary line of S gr. League 1950
Cars to the N.W. Cor. of Stephenson's League
making the whole line 5000 Cars
thence N 80° E with Stephenson's
North boundary line 5000 Cars
to the place of beginning
Land on this League can half
get for Cultivation

of old notes of a League of Land Survey
 for David Lawrence on the head of
 of little Cedar Creek Beginning at the
 N E Cor of a gr. League of Land on the
 North Fork of Camp Creek adjoining Grimes
 above thence S 80 W with the North
 boundary line of J^d League 9100
 when raised a mound for the
 S W Cor thence N 10 W at 3850 to a
 branch runs NE at 4750 then add
 runs N E at 5285 then intersected
 Walker's South boundary line when
 when raised a mound for the
 N W Cor thence N 75 E with S^d line
 of Walker 435 then to his S E cor
 thence N 51 E with the South bou
 ndary line of Saml R. Mellus Survey
 3630 then to Edmund Mellus N W Cor
 thence South 2868 then to his S W
 cor thence East with his South
 boundary line 2735 then to his S E
 cor on Munson's west boundary
 line thence South with Munson's
 West boundary line 3738 then
 to his S W Cor thence S 80 W with
 Stevens North boundary line
 3620 then to the place of be
 ginning 3

David Lawrence
 Washington

Title issued Oct 4/31. Vol 3 p 202.

4

same as bk 7. p. 27.

of old notes of a League of Land Survey
 ed for Isaac Jackson (adjoining
 Ruykendale Harbour and Walker
 Beginning) at Ruykendale S E cor
 thence S 39 E with Harbour West
 boundary line 2940 to the north
 boundary line of Land R Millers
 Survey thence S 51 W with ^{Walker} P line
 4359 to whar ~~Harbour~~ East
 boundary line intersects P line of
 Miller whar set a post from whi
 ch a Port Oak 14 In dia to N 40 W
 4 to a do 15 In dia to N 74 E 6 to
 thence N 15 W with ^{Walker} Harbour East
 boundary line 985 to his N E cor
 which is a Port Oak 10 In dia from
 which a Port Oak 10 In dia to N 64 E
 2 to a Black Jack 10 In dia
 to N 53 W 4 to thence S 75 W with
~~Harbour~~ ^{Walker} North boundary line at 2320
 to a road leading from ^{Walker} Harbour to
 Coles at 2670 to a branch to S W
 at 3150 to a post for the S W cor
 from which a Spanish Oak 10 In dia
 to S 5 E 4 to a do 12 In dia to N 45 W
 5 to a do thence north at 3290 to a
 Port Oak 6 In dia at 4810 to inter
 pcribed at 5022 to a post
 for the N W cor from which ~~Port Oak~~

26. In deed in S 48 T 141 Cass Thence
East 1350 cas to Heykendale
S W Cor Thence following his south
boundary line East 3540 us
to the place of beginning land
on this lease in 1/4 set for cultivating
Gum Oak Walnut &c

Transcribed

Same as bk. 7. p. 129

field notes of a League of Land Survey
 for Isaac Jackson on ~~the~~ the head
 of Jacksons Creek adjoining Harbour and
 Nuomon Beginning at the S^W Cor
 of Nuomon Survey on harbours north
 boundary line at a Post Oak 12ⁱⁿ
 dia from which a ^{Spanish} Post Oak 10ⁱⁿ
 dia W S 53^W 4^{bars} thence North with
 Nuomon West boundary line 9510 bars
 to his N^W Cor. thence S 75^W with
 Clampts South boundary line
 2535 bars when raised a mound
 for the N^W Cor. thence South at
 1220 bars entered Timber at 2840 bars
 a branch runs SE at 3970 bars a
 Post Oak 24ⁱⁿ dia at 4260 bars entered
 a small prairie at 4600 bars left prairie
 entered Timber at 6900 bars a branch runs
 SE at 10885 bars intersected the north
 boundary line of Harbours Survey
 when set a post for the S^W Cor. from
 which a Post Oak 30ⁱⁿ dia W West
 5 bars a do 12ⁱⁿ dia W. S 57^E 10^{bars}
 thence N 51^E with S line of Harbours
 3175 bars to the place of beginning
 Land on this League and half fit
 for Cultivation

Field Notes of a ^{1/2} Sec League of Land
Surveyed adjoining Kuykendall
Hall and Jackson to Jacksons Creek
Beginning at Jacksons NW cor
of Kuykendalls East boundary
line at a Post from which an Elm
14 In dia br S 15 E 12 bars and a
Spanish Oak 10 In dia br N 70 W
3 bars thence north with Kuyken-
dalls East boundary line 30303
to his NE cor thence north 2378
making the whole line 5408 br long
where set a Post for the NW cor
from which a Post Oak 30 In
dia br S 32 E 12 bars and a Black
Jack 10 In dia br N 53 W 15 bars
thence East at 1263 bars inter-
sected the West boundary line
of Jacksons Survey where set a
Post for the NE cor from which
a Post Oak 18 In dia br N 50 W
10 bars a do 12 In dia br S 65 W
10 br thence South with West
boundary line of Jacksons
Survey 4488 br to his SW cor
thence S 57 W with stands
the North boundary line to
the Place of beginning Land
on this of 1/3 lot for Catteration
John Lightfoot

of old note of a League of Land Survey
for Thomas S. Land adjoining Hugh
indall Jackson, and Lord Beginning
at the NE cor. of Haysmalls Survey at
a post from which will be 4 In. dia. W.
East 71 ans and 2 In. dia. W. N 26 W 11 ans
upward West with the north boundary line
of Haysmalls Survey 2397 ans when hit
a post from which a Post Oak 20 In. dia.
W. S 1 W 21 ans and a Black Jack 8 In.
dia. W. S 41 E 20 ans. Thence North at 790
ans road leading from Coler to Harbours
at 6203 ans intersected the south bounda-
ry line of Lows Survey when raised
a mound for the N W Co. Thence N 74 E
with P South boundary line of Lows
Survey 2800 ans to his S E cor. Thence
N 16 W with Lows East boundary line
1359 ans to a mound Thence N 76 E
1550 ans to the S W. Co. of Ezechiel
Clampets Survey Thence N 75 E with
his South boundary line 49 ans to
the N W Co. of Isaac Jacksons Survey
thence South with his West bound-
ary line 6397 ans to the NE cor.
of a gr. League Survey adjoining
Jackson Harbours and Haysmalls
Thence West with the North bounda-
ry line of P gr. League 1263 ans
to the N W Co. Thence South with

The West boundary line of ⁽¹⁰⁾ 2378
2378 runs to the place of begin-
ing bounded on the north by Lord
and Mrs. Clamput on the south
by Kuyfendall and East by
Isaac Jackson on Jacksons
Creek Land on this League
is fit for Cultivation Timber
Oaks Ash &c.

Apr. 21st 1830

77th Annual Report, Vol. 3, p. 374

Resurvey of Boundary

of old Notes of a League of Lands
 surveyed for Mr. Champet begin-
 ning at the NW cor of Louis
 Survey on Col's east boundary
 line at a stake from which
 a Post Oak 10 In dia is 2 1/2
 2 1/2 bars a do 8 In dia by N 61 E 3 by
 thence N 18 1/2 W at 2300 entered
 ground bottom 2807 bars a
 set a post on Col's line from
 the NW Co. from which a
 stake 4 In dia by N 69 W
 1 bar a do 9 In dia by N 68 W
 7 bars to the ~~same~~ ~~same~~ ~~same~~
~~the Co.~~ Thence N 74 E at 1900 by
 left bottom entered post Oak
 at 2900 by left post Oak into
 bottom at 3450 by a branch
 runs N 11 W at 4000 by a do a do
 runs N 4 W at 5020 by a do by
 N W. at 5459 bars intersected
 the west boundary line of
 Singletons Survey thence S 43 E
 with 1st line of Singletons 2200
 to Eschard Champets NW Co
 thence S 15 E with his west
 boundary line 4422 by to
 his NW Co. thence S 74 W

With Sauls north bound⁽¹²⁾ day
line 1550 bars to a post and
measured on Louis East bound
day line thence N 16 W with
D line of Louis 3540 bars to
his N E cor thence S 74 W
with Louis North boundary
line 4899 bars to the place
of beginning Land on
this line given 75 feet for
cutting above

Apr 22. 1830

Transcribed

See Back 7 - P - 29. Eng. note

R. Jay Cox / 14th and 15th Survey, with the 1/2 Sec.

of old notes of a League of Land
Surveyed for Luke Spasina by James
1894 at the SE Cor of N. C. Jays Survey
at a stone planted in the prairie
of place 145 ~~145~~ West with his
South boundary line ~~145~~ 147
and laid a mound for the NW
Corner thence S 45 E at 550
acres SE at 1400
acres from Cole to Walker
branch runs SE at 1620
acres heading from Cole to Walker
at 5916
acres intersected the
West boundary line of Key
all survey when hit a post for
the SW Cor from which a Pacey
18 In dia. W. N 72 E 19
acres and a
15
acres thence North with
the west boundary line of Key
Kendalls Survey 1350
acres to
his NWC Cor thence East with
his North boundary line 943
acres to Sauls Cor on Plum
thence North with Sauls West

(16)

boundary line 6203 runs to
 to his Cor on Louis South
 boundary line thence S 74 W with
 1st line of Louis 2099 runs to
 his S W Cor thence S 18 E with
 color line 171 runs to his SE Cor
 thence S 87 W with color south
 boundary line 1871 runs to his
 S W Cor continuing same course
 175 runs further and intersect
 ed the East boundary line
 of Clays Survey where raised
 a mound thence S 45 E with
 1st line of Clays 1080 runs
 to ~~the place of beginning~~

Land on this league
 rate but little timber on
 the league

Apr 23. 1830

* the East corner of Clays
 league. Thence South
 45 ~~W~~ 402 to another
 corner - Thence S 25 E 1865
 to the N W corner of R Taylor
 Jr. Thence East 2815 to
 the West boundary of Dougl's

Tract survey of color mill tract

File in vol 5 p. 1230. Luke Levaner
Warden

157
of old notes of a League of Land
Surveyed for Luke Levaner
beginning at the N.E. cor. of
a League of Land Surveyed for
Nathan Clay ~~by~~ at a Span's
Oak 12 In dia marked N.E. stand-
ing on the North West bank of a
Creek that runs S.W. from which
is Port Oak 20 In dia by 130 W
140 and a cedar 10 In dia by
13 W 600 marked N.E. Thence
N 45 W at 600 Lins a branch line
North at 710 Lins entered Port oak
at 3394 Lins bet a post for the
N.W. Co. from which an Elm 12 In
dia by 162 W 3 Lins and an Ash 8 In
dia by 172 W 5 Lins Thence N
74 E at 210 Lins a Creek runs North
at 2420 Lins left hollow entered Port
Oak at 2500 by a branch line North
at 3720 Lins intersected the West bound-
ary line of Jno. P. Coles Survey where
set a post for the N.E. Co. from
which a Port Oak 12 In dia by
North 73 E 1 Lins Thence S 16 E with
with Sth West boundary line of
Coles Survey 6448 Lins to his S.W. cor-
Thence S 87 W at 175 Lins inter-

(16)
ected the East boundary line
of Clay's survey. Which raised
a mound for the S.W. corner
N 45 W with S line of Clay's 3920^{rs}
to the place of beginning. Later
on this tract is set for Cattle
ranch

Apr 24. 1830

In the title, the Survey runs as follows.
Beginning at Neato clay's Eastern corner
Thence S. 45 W. 402 v^s. - Thence S. 25 E. 1865 v^s.
to Robert Taylor's corner - Thence East. 2815 v^s.
with Taylor's line - Thence North 3574 v^s.
to Saul's Southern line; Thence with said
line, S. 74 W. 2099 v^s to John P. Cole's
line; - Thence S. 16 E. 171 v^s to Cole's
corner - Thence S. 87 W. 1871 v^s to Cole's
corner; Thence N. 16 W. with Cole's line
6448 v^s to corner, Thence S. 74 W.
3720 v^s - Thence S. 45 E. 7341 v^s to
beginning. -

See preceding Survey, page 13

ASJ

Field notes of a 1/2 League of 12 mi
Surveyed for Glass beginning at
the N.E. cor. of Glass Survey at a
Spanish Oak 12 In dia marked
N.C. standing on the N.W. bank of a
creek that runs S.W. from which a
Post Oak 20 In dia br. S 30 W 11 in
and a cedar 10 In dia br. N 13 W 6 in
marked V 1/4. Thence N 45 W with the
west boundary line of Glass Survey
for a 1/2 League, 1250 paces when hit
a post for the N.E. cor. from which
a Post Oak 12 In dia br. S 27 E 12 in
a do 12 In dia br. North 6 in. Thence
S 45 W at 1300 paces entered bottom
at 1960 paces a creek br. N.W. & S.E. at
3500 paces branch br. N.W. & S.E. at
3520 paces entered Post Oaks at 4090
br. a branch br. N.E. & S.W. at 5000 br.
hit a post for the N.W. cor. from which
a Post Oak 12 In dia br. N 45 W 8 in
a dog In dia br. S 80 E 4 in Thence
Thence S 45 E 1250 paces to the N.W.
cor. of Glass Survey Thence N 45 E
with his North boundary line
5000 br. to the place of beginning

Transcribed

James H. Perry Jr
1772 in used Nov 31 Vol 36 p. 77

League etc 1 South of Yarrow
(beginning) at the NW cor. of a 90
League of Land Surveyed for
Glover at a post from which
a Post Oak 12th in dia br N 57 W 86
a Dogan dia br. S 80 E 4th Lins Thence
N 45 W at 240 Lins a Creek runs NE
at 4990 Lins intend tollow at 5630
Lins Comend on a Cedar 10th in dia for
the NE cor from which a Cedar 12th
dia br S 10 E 4th Lins and an Elm 8th
dia br S 56 W 3th Lins Thence S 45 W at
1180 Lins Bear Creek runs NE at 1730
Lins Wolf Creek runs NW at 2100 Lins
Pine Creek runs NE at 2580 Lins
Sunn runs NE at 2600 Lins set
a post near the bank of Wolf Creek
for the NW cor from which an Ash
4th in dia br S 49 E 4th Lins and a Span
1th Oak 16th in dia br S 22 E 11th Lins
Thence S 45 E at 40 Lins intend Post
Oaks at 1810 Lins crossed Bear Creek
by North at 2740 Lins a branch
br S W of NE at 3280 Lins end
br S W of NE at 4500 Lins intend
prairie at 7360 Lins Labakin
road br NE of SW at 9615th Lins
raised a mound for the S W cor
Thence N 45 E at 1400 Lins a
branch runs South at 2600 Lins

Interscribed the West boundary line
 of Clays survey when raised a
 mound for the SE cor. Thence
 N 45° W with a line 2715 to the
 N W cor. Thence N 45° W with Gloucs
 West boundary line 1250 to the
 place of beginning Land on this
 League $\frac{1}{4}$ fit for Cultivation

Transcribed

Apr 26th 1830

In the title, this has been increased to a 2 Lea:
 tract as follows: Beginning at N. Clay's N. corner.

Thence S. 45 W. 5000 or with clay's N. W. line
 2. 45 E. 2715 to " " S. W. "
 S. 45 W. 28600 to Christman's E. corner.
 N. 45 W. 9815 to Wolf do.
 N. 45 E. 26000 at 2017 ¹⁵ do at 4888 ^{more} do.
 at 3700 ¹⁴ do at 540 ¹³ do.

S. 45 E. 1900 or
 N. 45 E. 5000 or - 2. 45 E. 5000 or to ⁰
 9615
 17360
 2255
 2600

1900
 3750
 1250
 715
 9615

5680
 3750
 1900

League No 2 South of ⁽²⁰⁾ Mialwa begins
 at the S W cor of League No 1 at
 a post And proceed in the meridian
 thence S 45 W at 2480 ~~lan~~ ~~feet~~
^{thence south} 3944 ~~lan~~ ~~feet~~ to the NW cor
 of gr League No 2 on Junction fork
 of Newyear Creek ~~thence south~~
~~the post~~ ~~thence~~ ~~to~~ ~~the~~ ~~post~~
 with the north boundary line of
 a gr League 2190 ~~lan~~ ~~feet~~ to the
 NW cor thence S 26 W with the
 West boundary line of S 9 2290 ~~lan~~ ~~feet~~
 to the S W cor on the north bound-
 ary line of a League of Land sur-
 veyed for Jas. G. Clark on Newyear
 Creek thence N 64 W with a line
 530 ~~lan~~ ~~feet~~ when raised a mound
 for the S W cor thence N 26 E 500 ~~lan~~ ~~feet~~
 thence N 45 W at 1880 ~~lan~~ ~~feet~~ Lata
 hua road is NE of SW at 2020 ~~lan~~ ~~feet~~
 entered Timber at 7449 ~~lan~~ ~~feet~~ corner
 on a Pacon 15 In dia for the NW cor
 from which an Ash 12 In dia is
 East 4 ~~lan~~ ~~feet~~ and a Pacon 15 In dia
 W. S 10 W 6 ~~lan~~ ~~feet~~ thence N 45 E 3082
~~lan~~ ~~feet~~ to the West boundary line of
 League No 1 thence S 43 E with

Horatio Sherman
 Austin Co
 1835
 176 Usual mch 1/31

The ~~East~~ West boundary line
of S^o League 9304 can to the place
of beginning Land on this line
one 1/4 sec for Cultivation

Apr. 27. 1830

title man to H. Chaceman

Transcribed

League #3 South of ⁽²²⁾ Lawa
 beginning at the NW cor of League #2 at a Pacer 15 India
 from which an Ash 12th India
 to East 4 lars and a Pacer 18th
 dia to S 10th W 6 lars Thence N 45th W
 at 170 lars Wolf Creek runs NE at
 600 lars cornered on a Black Jack
 4th India from which a Black Jack
 12th India to S 74th E 6 lars and a Post
 Oak 12th India to S 8th W 10 lars thence
 S 45th W at 2410 lars a branch runs
 north at 3182 lars to a post for
 the NW cor from which a Post
 Oak 14th India to South 5 lars
 & do 6th India to N 10th E 5 lars thence
 S 45th E at 3130 lars entered paria
 at 4500 lars Labahia road to
 NE & SW at 7849 lars to a post
 for the SW cor from which a Live
 Oak 12th India to S 75th E 9 1/2 lars
 thence N 45th E 2582 lars to the
 NW cor of a League of Land Survey
 for Jas Clark on Newyear Creek thence
 N 64th E with his north boundary line
 390 lars to the SW cor of League #2
 thence N 26th E 500 lars thence N 45th W
 with the West boundary line of
 League #2. 7449 lars to the
 beginning of League on the line to be for collection

J. M. Williams

On the Corner

1853

W. C. Foster
Washington Co.
May 30/31 - vol 36 p. 9

(23) Heavy ^{particular} ~~particular~~ beginning
League No 4 South of ~~league~~ beginning
at the NW cor. of League No 3 at a
post from which a Post Oak 14 In dia
dia W. South 5 Lns a do 6 In dia W
NW E 5 Lns Thence N 45 W at 1100
Set a post for the E. E. Co. from
which a Post Oak 18 In dia W
N 65 W 10 Lns and a Black Jack
8 In dia W S 5 E 5 Lns Thence S 45 W
at 3500 Lns when Command on a Post
Oak 4 In dia for the NW Co. from
which a Post Oak 13 In dia W
N 47 E 5 Lns a do 12 dia W. S 15 W
15 Lns Thence S 45 E at 1000 Lns a
Creek runs S W at 1300 Lns a large
branch runs S. W. at 4000 Lns enters
prairie W NE 3/4 S W at 4530 Lns ^{Lower} ~~low~~
at 7142 Lns raised a mound for the
SW Co. Thence N 45 E at 3500 Lns
intersected the West boundary line of
League No 3 when raised a mound
for the SE Co. Thence Thence N 45 W
with the West boundary line of
League No 42 Lns to the place of begin-
ning Land on this League, set
for Cultivation till made
Transcribed by A. S. S. S. S.

(24)
 League No 3 South of year a beginni
 ng at the NW cor. of League No 4 at
 a Port Oak 4 In dia from which a
 Port Oak 13 In dia to N47E 5 Cars
 do 12 In dia to S18W 15 Cars thence
 S45W at 830 Cars a branch
 runs NW 3050 Cars a Creek runs
 NW at 3500 Cars hit a port
 Oak the NW cor. from which
 a Port Oak 9 In dia to N78E
 12 Cars a do 12 In dia to S67W
 Cars thence S45E at 2080 Cars
 Creek runs North at 3850 Cars
 entered prairie at 4040 Cars La
 shed road to NE & SW at
 7142 Cars raised a mound
 for the SW cor. thence N45E
 3500 Cars to the SW cor. of League
 No 4 thence N45W with the
 West boundary line of League
 7142 Cars to the place of begi
 nning Land on this League
 1/4 set for Cultivation

Filed in Dec 20th. vol. 6. p. 2107
 Wm. H. ...
 ...
 ...

Apr 28. 1830

(25)
 League No 6 South of Yeawon. begin
 ning at the N.W. cor. of League No 3
 at a post from which a Post Oak
 9 In dia. to N 75 E 12 br. a do 12 In dia
 to S 67 W 3 lars thence S 45 W at
 900 lars a branch runs North at
 3500 lars crossed on a Post Oak
 12 In dia for the N.W. cor. from
 which a Post Oak 16 In dia to
 S 28 E 6 lars a do 10 In dia to N 38 E
 4 lars thence S 45 E at 1000 lars entered
 prairie at 4270 lars a branch runs
 SE at 4690 lars Labatia road
 to NE & SW at 7142 lars raised
 a mound for the S.W. cor. thence
 N 45 E at 190 lars entered timber
 at 250 lars a creek runs SE at
 630 lars left timber entered prairie
 at 3500 lars intersected the S.W. cor.
 of League No 5 thence N 45 W with
 the west boundary line of S^d League
 7142 lars to the place of beginning
 Land on this League $\frac{1}{3}$ fit
 for Cultivation Title made
 to
 Apr 28. 1830 A Clokey
 Transcribed

Title issued March 28/31. Vol. 3. p. 394
 1006 at 6 to Key
 Was King ton

League No 7 South of Grand beginning
 at the NW cor. of League No 6 at
 a Post Oak 12 In dia from which
 a Post Oak 16 In dia br S 78 E 6 bars
 a do 10 In dia br N 38 E 4 bars thence
 N 45 W at 1000 bars set a post for
 the NE cor. from which a Post Oak
 10 In dia br. N 81 W 3 bars a do 12
 In dia br. N 28 E 13 bars thence S 45 W
 at 2110 bars became Creek runs north
 at 3500 bars set a post for the NW
 cor from which a Post Oak 9 In dia
 br. N 62 E 12 bars and a Live Oak
 6 In dia br. S 21 W 13 bars thence S 45 E
 at 440 bars entered prairie at 2700 bars
 left prairie entered timber at 2890 bars
 Creek br S E 2 1/2 W at 3973 bars
 intersected the North boundary line
 of the 4th gr. League of Land beginning
 on Mill Creek surveyed by Tho. Atson
 den whar set a post from which
 a Paeon 8 In dia br. S 38 W 43 bars
 thence N 43 E with the north bou
 ndary line of S^o 9th. 1000 bars to the
 SE cor. thence S 47 E with the East
 boundary line of S^o 9th League 2000 bars
 to the SE cor. thence S 47 E with
 the East boundary line of the 3rd
 League on Mill Creek # 2500 bars
 to the SE cor. thence N 43 E with

354
 3/31/00
 3/31/00
 3/31/00

With the north boundary line of
gr League no 2 on Mill Creek 1452
bars to the NE cor. thence N 43 E
908 bars and raised a mound for
the SE cor. thence at 45 W 208 bars
to the SW cor. of League no 6 South
of Yawa thence at 45 W with the
West boundary line of P League
7142 bars to the place of begin-
ning)

In the 1st, the end line (S 45 E)
is 3497 vs. 2132. Other
calls differ also.

Land on this League $\frac{1}{3}$ feet
for Cultivation

~~Jan~~ Ap. 29. 1830

Transcribed

John Cole
28
Same as book

Yuld Notes of a League of Land
surveys for John Cole adjoining
Jackson Walker Alcorn Heylendall
and Desapier (Beginning) on the
North bank of Newmans Creek when
walkers North boundary line crosses
Creek at a Post from which
an Elm 6 In dia to S 69 E 22 Cans and
an Ash 8 In dia to N 66 W 5 Cans
Thence N 75 E with S line of Walkers
705 Cans to the SW cor. of Jacksons
Survey Thence North with his west
boundary line 5722 Cans to his
NW cor. Thence East with his North
boundary line 7350 Cans to the SW
cor. of Heylendalls Survey Thence
North with his West boundary
line 2190 Cans to the SW cor. of
Desapiers Survey Thence N 45 W
with his West boundary line
985 Cans when bet a post ^{for the NW cor} from which
an Elm 4 In dia to
S 87 W 15 Cans and a Hack
Cree 12 In dia to N 60 W 33 Cans
Thence West at 1814 Cans road
from Clays to Walkers to N 45
at 3621 Cans raised a mound
for the NW cor. Thence South

2180
~~3370~~ (29) ^{can} to Allcorns N.E. cor
Thence South with his East bound
ary line 2500 ^{can} to his S.E. cor
Thence West with his South
boundary line 1120 ^{can} to
Newyears Creek Thence down
the Creek with the meanders
thence to the place of be-
ginning.

May 9th 1830

Transcribed

James B. Chance
Mar 26/31
Vol 3 p. 412

of a League of Land Survey
for begun on the Year and beginning
at the NW cor. of Mr. Clampts
Survey on the East boundary line
of John P. Coles Survey at a post
from which an Ash 4 1/2 in dia is
N 60 W 1 Cor a do 9 1/2 in dia is S 18 W
7 Cor Thence N 16 W at 1060 Cor
Yarrowa Creek runs East at 3200 Cor
left bottom entered post Oaks at 526
Cor set a post for the NW cor. from
which a Black Jack 18 1/2 in dia is
S 30 E 3 Cor and a Post Oak 12 1/2
dia is N 32 W 5 Cor Thence N 74 E
at 4710 Cor intersected the West
boundary line of Fisher Survey
thence S 45 E with sd line 2400
Cor to his SW Cor Thence S 45 W
with Singleton's north boundary
line 2035 Cor to his NW Cor Thence
S 45 E with his West boundary line
2800 Cor to Mr. Clampts NW cor
of Singleton's line Thence S 44 W
with Mr. Clampts North boundary
line 5459 Cor to the
place of beginning

Given on this League 1/4 pt
for Cultivation
title made in Chance

5526
1060
4466

Field notes of a 9th League⁽³¹¹⁾ of
 Land Surveyed for Richard Allen
 Beginning at the SE cor. of League
 No 4 South of Yarrow Thence S 45 W
 at 970 Cars a branch runs East
 at 1694 Cars set a post on the
 South boundary line of League
 No 4 for the SW cor. from which
 a Live Oak 4 In dia is N 1 E 73 2
 Thence South 45 W at 3260 Cars
 intersected the West boundary
 line of Clarke Survey 151 Cars
 North of his SW cor. Where set
 a post for the SW cor. from which
 a Live Oak 12 In dia is S 32 E
 145 Cars Thence N 26 E with the
 West boundary line of Clarke Sur-
 vey 4329 Cars to his SW cor. Thence
 S 45 W with the South boundary
 line of League No 3 South of Yarrow
 2582 Cars to the SW cor. Thence
 N 45 W with the West boundary
 line of 1st League No 3. $\frac{2}{3}$ 1807 Cars
 to the place of beginning.

Title around Arch 31/31. vol 4 p 586
 Washington E. A. B.

John H. Money

May 9. 1830
 Transcribed

of old notes of League No 6 East of the
 East fork of Mill Creek beginning
 at the N^W cor. of League No 3 Thence
 N43E at 15-67 lars set a post for
 the E^{SE} cor. from which a Post Oak
 12 In dia W. 188 W 12 lars a do
 15 In dia W. East 15 lars Thence
 N47 W at ^{1000 paces} 1980 lars a branch
 runs East at 4000 lars set a
 post for the N^W cor. from which
 a Live Oak 12 In dia W. 35 W
 156 lars Thence S43 W 3076 lars
 a mound at 5890 lars to
 Mill Creek Thence down the
 Creek with the mound as then
 of to the place of beginning
 upper cor. of League No 3 Thence
 N43E with the upper line of
 League

Sept 1885

1000 paces

John M. Burton

Tippecanoe, Ind. 24/31 vol 3 - p 446.

of old notes of a ⁽³³⁾ ¹¹³⁰⁰ League of Land
 on the head of Mill Creek adjoining
 League No 6 south of Galva beginning
 at the south west Co. of 1st League
 at a post and mound thence
 S 45 E 2080 cas to the S E Co. of League
 No 7 thence S 43 W with the south
 boundary line of 1st League 908 cas
 to the NE Co. of 2nd League No 2 on
 main fork of Mill Creek thence S 47 E
 with the East boundary line of 1st
 2nd League 1130 cas where set a
 post from which a Pucimmon
 6 in dia. tree S 46 E 83 cas thence
 N 45 E 1500 cas entered timber of
 Mill Creek 1650 cas Creek runs south
 at 2460 cas a do runs SW at
 4375 cas raised a mound for
 the SE Co. thence N 45 W 1390
 cas to the SE Co. of League No 6
 thence S 45 W with the south
 boundary line of 1st League 3500
 cas to the place of beginning

Transcribed

(34)
Field notes of a gr League of Land
Surveyed for Alexander Bailey
beginning at the upper cor^r
League No 4 on the East side
of the East fork of Mill Creek
Thence N 43 E with the north
boundary line of S League 2614
Cass which raised a mound
for the SE cor. Thence N 47 W
at 1760 Cass raised a mound
for the NE cor. Thence S 45 W
190 Cass to the SE cor. a gr Lea-
gue of Land adjoining League
No 6 Thence S 45 W with the
South boundary line of S 9. 4375
Cass to the SW cor. Thence S 47 E
with the East boundary line of
gr League No 2 on Mill Creek
670 Cass to the SE cor. Thence
N 43 E with the north boundary
line of gr League No 1 on Mill Creek
1353 Cass Cass to the upper cor-
on Mill Creek Thence down the
Creek with the meanders there-
of to the place of beginning

OK. Title issued March 31/31 vol 4 p 550
May 11 - 1831 Washington Co

TTLB issued Apr 11/31. Vol. 4. p. 882 No. 8 Section
Washington

by ^{the} ~~the~~ ^{agreed} ~~agreed~~ ^{agreed} (35) & a
field hole off $\frac{1}{4}$ of a section of
Land Survey for ~~the~~ ^{the} ~~lot~~
beginning at the NW cor. of League
No 3 on the East side of the East
fork of Mill Creek thence S47E
with the ^{note} East boundary line of
League 2060 Cars when set a
post for the S & Co. from which
a Post Oak 18 India is S62W
8 Cars a do 15 India is N85E 2
thence N43E at 4979 Intersected
Charles S & Co. thence N65W
with his South boundary line
6339 Cars thence S43W 1560 Cars
to the NW cor. of League No 4 thence
S47E with the ^{note} East boundary
line of League 4000 Cars to the
NE cor. thence S43W with the
East South boundary line of League
No 4 $\frac{2}{3}$ 1567 Cars to the place
of beginning

6439 vs
6440 is
the 176, the 3rd line (No 6440)

Travis

Prosper & Adolphus Hope
Same as bk 7. p. 72

of old notes of a League of
Land Surveyed for Prosper and
Adolphus Hope Beginning at
the NW cor. of Jas. Walker's Survey
at a Post in the point of a
small prairie Hence West
at 769 a branch runs NE at
1100 lns left Timber entered pra-
rie at 1885 lns raised a mound
for the SW cor. thence North at
400 lns left prairie entered tim-
ber at 820 lns a branch runs
East at 395 1/2 lns intersected
the South boundary line of
Allcorns Survey when set a
post for the NW cor. from
which a Post Oak 10 In dia
rs. S 24 W 10 lns a do 12 In dia
rs. S 55 E 10 lns thence East
with S South boundary line of
Allcorns Survey 1161 lns to
Newman Creek thence down
S Creek with the meander
then of to when the North
boundary line of Walker's

(37) Survey crossed S. Creek thence
S 75° W with plain 2805 - 2 ans
to the place of beginning

Transcribed

Trabally Harrington
Horn Creek
Mud
Washington
20th
22/31
402

Field notes of a League of
Land Surveyed for Mr. Har-
ington beginning at the
SE cor. of Clarke's Survey
on Sturgeon creek Thence
S 15 E at 1300 Lacs entered prairie
at 2700 Lacs left prairie
entered Timber at 3700 Lacs
left Timber entered prairie at
4000 Lacs raised a mound
for the SW cor Thence N 75 E
at 3815 Lacs intersected the
West boundary line of Wash-
ington's Survey thence N 15 W with
P line 3436 Lacs to ~~the~~ this
NW cor Thence West with the
South boundary line of P. Sect
402 1885 Lacs to their SW cor
thence North with their West
boundary line 3952 Lacs to
to their NW cor Thence West
with the Allcorns South bound-
ary line 2719 Lacs to his SW
cor Thence South with Clarke's
East boundary line 1490 Lacs
to the place of beginning
May 30 1830

(39)
Field notes of a League of Land
Surveyed for John Givins begin-
ning at the NE corner of a q.
League of Land granted to Wm.
Kempdall at a Post from
which a Post Oak 12 In dia
W. N 41 E 6 bars a do 12 In dia
W. N 21 E 6 bars Thence N 43 E
at 2815 bars set a post for the S
E co. from which a Post Oak 15 In
dia W. N 75 E 6 bars and a do 15 In
dia W. N 26 E 12 bars Thence N 47 W
at 3535 bars set a post for the SE
co. from which a Post Oak 15 In dia
W. N 18 W 5 bars a do 8 In dia W.
N 80 W 4 bars Thence S 43 W at
1180 bars left Timber entered from
at 2988 bars intersected the SE co.
of a q. League of Land granted to
John Pinnashe Thence S 43 W with
his South boundary line 748 bars
to the NE co. of a q. League of Land
granted to Gibson, Kempdall then
a S 47 E with his and Broyles
Kempdalls East boundary line
3535 bars to Broyles Kempdalls
SE co. Thence N 43 E with the north
boundary line of Wm. Kempdalls
721 bars to the place of beginning
May 31. 1830

(40)

Galt's Notes of a League of Land
 Surveyed for Boston
 Beginning at the Lower cor: of
 a League of Land Surveyed for
 John F. Gibbins on the East side
 of Mill Creek at a Post from
 which a Red Oak 20 In dia to
 N 19 E 5 Lacs thence N 43 E with
 Givins South boundary line
 4715 to his SE continuing
 same Course 39 Lacs further
 making the whole line 4754 Lacs
 long and set a post for Bos-
 ticks NE cor from which a
 Black Jack 9 In dia W. N 70 E 10 Lacs
 a do 5 In dia W. N 2 W 3 Lacs
 thence S 47 E at 4102 Lacs set
 a Post for the SE cor from wh-
 ich a Black Jack 15 In dia
 W. S 40 E 79 Lacs a do 9 In dia
 W. S 83 E 86 Lacs thence S 43 W
 2604 Lacs to the NE cor. of
 Gummus Mill Tract thence
 S 21 E 77 with the north boundary line
 of D^s mill tract 2790 Lacs to
 Mill Creek thence up the creek
 with meanders to the forks thence
 up the East fork with the meanders
 thence to the place of beginning

Still made to Boston

1008/1008

Bryant Dutton
June 1830
Vol. 3. p. 222
The record book 7/31
D.M.G.

Field notes of a Pandora lead run
from Fullertons S.W. cor to mill
Creek. Beginning at S^o cor
Thence S 1/4 W 1890 eas Thence
S 43 W 1785 eas to the West
bank of Mill Creek. Where
Set a post for Duttons Lower
Cor. from which an Elm 10 In
dia br. N 20 W 1 eas and an Ash
6 In dia br. S 34 W 9 eas Thence
S 43 W at 1050 eas a Creek runs
SE at 4050 eas a do runs NE
at 6581 eas Set a post for the
O.W. Cor. from which a Black
Jack 12 In dia br. S 60 W 39 eas
Thence N 47 W at 4000 eas raised
a mound for the N.W. cor Thence
N 43 E at 3131 eas a Creek runs
NE at 6381 eas Intersected Mill
Creek. Where cornered on a Spanish
Oak 12 In dia for the upper
cor. from which a Paeon 20 In
dia br. S 24 W 3 eas Thence
down the Creek with the meander
then of to the place of beginning

Title made
June 1st 1830 A.B. Dutton
Transcribed

(172)
League up West of the ^{west} fork
of Mills Creek about Doster's
Beginning at the NW cor of a
League of Land surveyed for Gotten
at a mound in the prairie
thence N 47° W at 3500 Ears round
a mound for the NW cor -
thence S 43° E at 5042 to date
reached Mills Creek at a corner
on a Spanish Oak 8 India for
the upper 50 from which a
Pacow 8 India W. S 44° W 6 Ears
and a Spanish Oak 15 India
W. N 45° E 3 Ears thence down
the Creek both the meanders
there of to Doster's upper cor
on the Creek thence S 43° W
with his North boundary line

1746
1747
1748
1749
1750
1751
1752
1753
1754
1755
1756
1757
1758
1759
1760
1761
1762
1763
1764
1765
1766
1767
1768
1769
1770
1771
1772
1773
1774
1775
1776
1777
1778
1779
1780
1781
1782
1783
1784
1785
1786
1787
1788
1789
1790
1791
1792
1793
1794
1795
1796
1797
1798
1799
1800

Section 1 West of the West fork of
 Mill Creek above Dotters
 beginning at Dotters N 44° W at
 mound in the prairie thence S 43° W
 at 1746 bars raised a mound for
 the S W cor thence N 47° W at 3500
 bars set a post and raised a mound
 for the N W cor thence N 43° E at
 5742 bars intersected Mill Creek where
 crossed on a Spanish Oak & Lu dea
 for the upper cor. from which a
 Pecan & Lu dea bet. S 44° W 6 bars
 used a Spanish Oak 15 Lu dea
 N 45° E 3 bars thence down the
 Creek with the meanders there
 of to Dotters upper Co. on the
 Creek thence S 43° W with Dotters
 North boundary line 6381 bars
 to the place of beginning
 of timber on the upper line of
 this League a bout a quarter of
 a mile beside Land 74 fit for
 cultivation Gum Oak &c

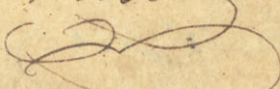
Traces enclosed

June 3rd 1830

League No 2 West of the West fork of
 Mills Creek about Doters beginning at
 the NW Co. of League No 1 at a post and
 around thence S 43 W at 1188 Cars
 set a post for the SW Co. thence
 N 47 W at 4000 Cars raised a
 mound for the NW Co. thence
 N 43 E at 4050 Cars entered Timber
 at 6800 Cars intersected Mill
 Creek when cornered on a Sycam
 or 15. In dia for the upper Co
 from which a Cottonwood 16 In
 dia to N 25 W 3 Cars thence
 down the Creek with the me
 an der then of to the upper
 Co. of League No 1 thence S 37 W
 with the North boundary
 line of League No 1 5042 Cars
 to the place of beginning

The same as the 16/31 one of 1850 (fradrick)

Land on this league.
 24 feet for cutliver
 Grafted Oak Elm &
 title made

June 4. 1850


Wm. Burnett

William Burnett (51) Wm. Burnett.
 Leaguers No 3 on the west side of the
 west fork of Mill Creek a low
 (later). Beginning bet the NW
 cor of Leaguers No 2 bet a post and
 the round ^{well} thence N47 W at 3970
 cars raised a mound for the NW
 cor thence N43 E at 5004 cars
 Creek runs SE at 6165 cars entered
 of river at 8070 cars intersected
 Mill Creek and continued on an Ely
 20 in dia for the upper Co from
 which a Spanish Oak 24 in dia
 W N26 W 3 cars and a Peach 4 in
 dia W S64 W 4 cars then down the
 creek with the meanders thereof
 to the upper cor of Leaguers No 2 thence
 S43 W with the North boundary
 line of Leaguers 6800 cars to the
 place of beginning -
 title made

Total issued March 25/31 - Vol 3. p 494 Austin Co

June 5. 1830
Transcriber 28

William Sutherland
p. 48.
Vol. 3.
Feb. 22/31.

(46)

Wm Sutherland
Leagu 204 West of the west fork
of Mill Creek about 2000
beginning at the upper cor of
Leagu 203 on Mill Creek at an
elm 20 In dia from which a Spruce
Oak 24 In dia br. N 26 W 3 Cas
and a Peach 4 In dia br. S 64 W
4 Cas Thence S 43 W with the north
boundary line of S Leagu 65 70 Cas
When raised a mound for the
N W cor thence N 47 W at 1721 Cas
entered timber at 2691 Cas left
timber entered prairie at 3991 Cas
set a post for the N W cor from
which a Live Oak 24 In dia br.
N 35 W 85 Cas Thence N 43 E
at 1478 Cas marked B Jack with
notches at 5245 Cas Creek runs
SE at 6310 Cas intersected Mill
Creek when set a post for the
upper cor from which an ash
30 In dia br. S 47 E 3 Cas and a
Peach 3 In dia br. N 24 W 3 Cas
Thence down the Creek with the
meanders thereof to the place
of beginning this Leagu Surveyed
for Sutherland

Jan 5th 1830 Transcribed

Wm Sutherland

David Kelly
Austin Co
74th line used Feb 28/31. Vol. A. p. 574
In the 74th this is reduced to 34 in. The 2d line is 36.40 in
and the 3d line, 57.00 in

(47) ¹⁰⁰⁰ League No 3 West of the West fork
of Mill Creek above Peters Pragma
ning at the upper co. of League No 4
at a post from which an Ash 30 in dia
br. S 47 E 32 ans and a Peach 3 in dia br
N 24 W 32 ans thence S 43 W with the
North boundary line of League No 4
at 5110 ans set a post for the N W cor
from which a Post Oak 24 in dia br
S 26 E 65 ans thence N 47 W at 3200
ans entered Timber at 4803 ans set
a post for the N W cor. from which a
Post Oak 14 in dia br. S 6 W 5-ans and
12 in dia br. N 60 E 5 ans thence
N 43 E at 5655 ans intersected Mill
Creek where set a post for the upper
from which an Elm 4 in dia br
N 11 E 5 ans a do. 3 in dia br. N 44 W
ans thence down the Creek with
the meander thereof to the place
beginning

by
Lyon, clerk

June 6. 1830

Joshua Fletcher

Vol 3, Section 182

Title owned July 24/51

(48)

League No 6 at the head of the
 West fork of Mill Creek begin-
 ning at the upper cor of a League
 of Land Surveyed for Gail Borden
 on the East side of the West fork
 of Mill Creek Thence N43E with
 the North boundary line of Plea-
 sure at 2270 Lacs Corner on
 a creek of Live Oaks at the head
 of a Gully and Notched 5 Live Oaks
 Thence N47W at 3881 Lacs
 raised a mound for the Key
 Thence S43W at 990 Lacs a creek
 runs SE at 3256 Lacs a Black
 Jack 16 In dia at 4700 Lacs a creek
 runs SW at 5450 Lacs entered a
 grove of Limited at 5625 Lacs set
 a post for the NW cor from which
 a Post Oak 10 In dia br. N10W
 4 Lacs a do 14 In dia br. S34E 6 1/2
 Thence S47E at 1000 Lacs Notched a
 Post Oak at 2000 Notched a do at
 46 Lacs Marked a do at 5869 Lacs
 Intersected the North boundary line
 of League No 5 where set a post
 for the SW cor from which a
 Post Oak 12 In dia br. N57W 6 Lacs

(49)
p. 14 I dea. us. S 22 E 4 lines
Thence N 43 E with the north
boundary line of La Guardia's
215.5' to the upper cor
on the Creek thence up the
Creek with the meanders there
of to the place of beginning

Fletcher

June 8th 1838

title made to
J. Fletcher

Transcribed

John Townsenc
Sept 21 1858
Vol 4 p 558
Title in med. Feb 30/3

(50)
of old notes ago League of Land
lying between League No 5 on
the East side of Cummings Creek
and League No 6 on the west
side of Mills Creek Beginning
at the SW cor of League No 6
at a post from which a
Post Oak 12 In dia br 15 1/4
a line a do 14 In dia br 22 E 4 1/2
thence N 47 W along the ^{west} ~~North~~ ^{boundary}
line of League No 6 at
2465 fms hit a post for the NW
cor from which a Post Oak 12
In dia br 30 E 43 fms thence
S 43 at 2535 fms intersected
the west boundary line of League
No 5 on Cummings Creek where
hit a post for the NW cor of
No 5 which a Post Oak 15 In
dia br 18 W 9 fms and a do 12
In dia br 22 1/2 E 5 fms thence
thence S 47 E with the west bound
ary line of No 6 League at 2465 fms
intersecting the North boundary
line of League No 5 on Mills
Creek where hit a post from

Which a ⁽⁵⁷⁾ post oak 18th dec
N^o East 4 bars and a do 12th
dec do 188th W bars then
N 43 E with the north boundary
line of P League 105 on
creek 2535 bars to the place
of beginning

John Townsend

title made.

Transcribed

Journal
Vol 4 p 562

Yates notes of the 2nd League lying
between League No 5 on Cummings
Creek and League No 6 on the West
fork of Mill Creek beginning at
the North East cor. of the 1st League
on the West boundary
line line of League No 6 at
a post from which a Post
Oak 12 In dia w. N 30 E 43 ls
thence N 47 W with the West
boundary line of League No 6
at 2465 paces comend on a
Post Oak 9 In dia for the
NE cor. from which a Post
Oak 9 In dia w. N 11 E 15 ls
a do 12 In dia w. N 81 E 12 ls
thence S 43 W 2535 paces Intersect
the East boundary line
of League No 5 on Cummings Creek
whence a post for the NW cor
from which a Post Oak 10 In dia
dia w. S 33 W 8 paces a do 12 In dia
dia w. N 32 W 12 paces thence
S 47 E with the East boundary line
of League No 5 on Cummings Creek
2465 paces to the NW cor. of 1st League
thence N 43 E with the North
boundary line of 1st 2535 ls to the
place of beginning

5776 Cas and Arch 31/31
Vol 4 p 54
May 1858

James Winn

(53)
 Leagu No 5 East of Cummings Crk
 Beginning at the upper cor of Leagu
 No 5 at a post from which a cedar
 2 In dia br N 44 W 2 bars a do
 15 In dia br S 6 W 6 bars thence
 up the Crk with the meanders
 thereof N 43 E 310 bars N 47 W at
 736 bars offset S 43 W 60 bars to the
 Crk about 160 bars below the
 Labama Road at 2016 bars offset
 S 43 W 400 bars Crk N 47 W at 1250
 bars offset S 43 W 215 bars Crk wha
 cornered on a cedar 16 In dia for
 the upper cor from which a Spa
 -nick Oak 5 In dia br S 88 E 5 bars
 and an Ash 18 In dia br N 72 W
 4 bars thence N 43 E at 3865 bars
 intend prais at 5265 bars inter
 cted the S W cor of Leagu No 13
 South of Yeaw thence N 43 E
 with the south boundary line of
 Leagu No 2200 bars wha set a
 post for the N E cor thence N 47 E
 at 4140 bars intersected the North
 boundary line of the 2nd Leagu
 lying between Leagu No 5 on Cum
 -mings and Leagu No 6 on Mico Crk

Thence S 43° W with the ⁽⁵⁴⁾ north
boundary line of 8th League
2300 - bars to the NW cor thence
N 47° W with the north boundary
line of League No 5 on Cummings
Creek 919 bars to the NE cor
Thence S 43° W with the north
boundary line of 8th League
4895 bars to the place of
beginning

Transcribed

In the top, the 3rd line is 2480 vs 9746 and the 5th line is 214

James up ~~books~~ holes of a quarter League and
a Talon of Land Surveyed for Bostick
and his son James situated West of
Mill Creek (beginning) on the West bank
of the West fork of Mill Creek about
2000 less above the junction of the East
and West fork at a Plum Tree the
line from which a Spanish Oak
10¹/₂ In dia bet 167° W 5¹/₂ Lacs and an ash
8¹/₂ In dia bet 182° E 1¹/₂ Lac Thence S 43° W
at 1690 Lacs set a post for the SW cor.
from which a Post Oak 10¹/₂ In dia
bet 174° 0 1¹/₂ Lac a dog In dia bet
163° W 2¹/₂ Lacs Thence S 47° E at 1740 Lacs
a Cuck runs NE at 1750 Lacs set a
post for the SW cor. from which a
Black Jack 5¹/₂ In dia bet 160° W 4¹/₂ Lacs
do 12¹/₂ In dia bet 188° E 8¹/₂ Lacs Thence
N 43° E at about 1500 Lacs a Cuck runs
SE at 2550 Lacs intersected Mill
Creek where set a post for the
Lower cor. from which an Elm
8¹/₂ In dia bet 133° W 8¹/₂ Lacs and a
Box Elder 10¹/₂ In dia bet 112° W 7¹/₂ Lacs
Thence up the Creek with the
meanders there of to the place of
beginning) Land on this tract
one sixteenth fit for cultivation
in low water the balance is
poor as John Turkey

June 12. 1830 ² subscribed

Field notes of a League of Land
 Surveyed for John Shaw Newman
 beginning at the NE cor of
 W. Earle's Survey at a Post
 Oak 12 In dia from which a
 do 12 In dia W North 16 ac thence
 North at 56.40 Cars intersected
 the South boundary line of Peter
 Keers Survey where set a post for
 the NE cor from which a Post
 Oak 20 In dia br. S 11¹/₂ W 10 Cars
 and a Hickory 6 In dia br
 at 22 E 2 Cars thence S 75 W with
 S line of Keers 160 Cars to the
 his S¹/₂ W cor thence N 15 W with
 Keers West boundary line 378
 Cars to C Campbells S, E cor
 thence S 75 W with Campbells
 South boundary line 2655 Cars
 and set a post for the SE cor from
 which a Post Oak 12 In dia br
 S 59¹/₂ W 21 Cars thence South at
 9510 Cars intersected the North
 boundary line of Joseph Harlow
 Survey where commenced on a Post

same as
 18
 18
 18

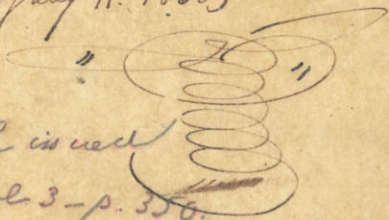
(57)
Oak 12 In dia for the S W cor
from which a Pot Oak 14 In dia
at N 26 W 5 lms and a Spanish
Oak 10 In dia at S 53 W 4 lms
Thence N 31 E with S North bound
ary line of Hartons 3650 lms
com to his NE cor Thence North
with the West boundary line
of Mr Earles Survey 1990 lms
to the place of beginning

Transcribed

Thomas Bell's
Field Notes of a League of Land
Surveyed for Thomas Bell begin-
ning at the S^W cor of S⁷ Sec
Twp Survey (Boatright tract)
at a stake from which a black
jack 6 in dia W. S⁷⁰ E 210
and 7 in dia W. N⁸¹ E 9
thence N⁶⁵ W at 1783
a black Jack 12 in dia notch
ed with two notches on each
side at 2440
road W. N⁴⁵ S W at 2500
Set a post for the S^W cor from
which a black Jack 10 in
dia W. S⁶⁵ E 281
at 2500 at 2033
timber of Piney Creek at 2240
Creek runs NE at 2350
Creek runs NW at 2770
Creek runs SE at 2790
entered prairie at 3300
road leading from town to Lakeys
at 6790 entered timber of Sp
ing Creek at 6960
left timber
entered prairie at 10.000
raised
a mound for the NW cor thence
S⁶⁵ E at 2500 entered

The West boundary line of
Wm C White's Survey when raised
around for the NE cor thence
S 25 W with S^d line of White's 2884
bars to his SW cor thence with
the West boundary line of
S F Austin's Survey 7116 bars
to the place of beginning

July 11. 1830



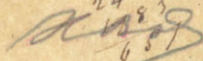
Oke Title issued


9th 22/31 Vol 3 - p. 356.

Austin Co.

title made

to Bell





3032 *lan*

Field notes of the connection of
Clarks League No 4 East
of the East fork of Mile Creek
beginning at the SE cor. of Clarks
Survey Thence S 26 W at 1594
cans intersected the East boundary
line of League No 4 Thence N 47 W
with S line 386 cans to the SE cor

John & brother see p 30

Field notes of the connection of League
No 6 on West side of the West fork of
Mile Creek with League No 10 back
of year a beginning at the
SE cor. of League No 6 Thence
N 47 W at 3779 cans intersected
the South boundary line of League
No 10 Thence S 45 E with S line
775 cans to the SE cor

Transcribed

5/65

Part 2 of 2022

at 1200

2719

4274
3281

390 - 300

T

1020
390
630

2290
2790
1395

4112
1100
6042

41850
630
8370
8478850

3991
462

1911
2962
651
1912

3526
2600
52

8999
7053
2962
6468

0000
3022
1478
1922

461
848
99
7134

Large scribbled-out cursive text.

2118 can and tub...
of the...
of the...
66...

from...
1839...
1839...
1839...

WZ

Christmas
Upper Country

X

from Clokey's cor to where
 Thompson made his
 cor is 87 1/2

1759 3000
 3498 9600 1800
 3478 3478
 5000 2.42
 2500 67 1/2

22,000 40,000 (1818)
 22 180

16000 776" 3 13/16
 9600 40 198
 22600 2 1/2
 180 4 3/4
 176

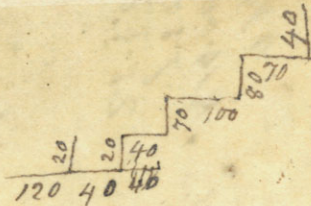
23,400 000 1739 14.00
 73 7.50
 170 21.50
 168

90 27 1/2
 69 27 1/2
 210 45
 207

of 40 1/2 ft long
 a 10 ft high 14 ft wide
 of 40 1/2 ft long
 41

H. Emerson's
Field Book

173 heavy creek



S 13¹/₂ W 100 bars S 45¹/₂ W 173 bars to a live oak
tree 16¹/₂ dia. Thence S 45¹/₂ Q 367 bars to a
Pecan tree Thence S 45¹/₂ W 850 bars to a post
from which a Pecan 4¹/₂ dia. lies N 67¹/₂ W
53 bars.

(60)

(2)
N65 E 1867 has a post from
which a Post Oak 10 In dia
W. S 77 E 4 1/2 has a dot 16 In
dia W. S 45 W 1/2 has 7 in dia
S 25 E 700 has Junipers on creek
run S E at 830 has corner
on a small creek where
a cedar 4 In dia from which
a live Oak 6 In dia W. S
N 65 E 4 has and a Spanish
Oak 16 In dia W. S 55 W 4 1/2
has 7 in dia

Transcribed

Brown Survey Beginning at a Post Oak 10 In dia
from which a Post Oak 16 In dia br. 21 E 46 as a do
16 In dia br. N 25 E 6 bars thence S 45 W
at 325 bars creek at 511 bars comes on a Black
Jack 12 In dia from which a Post Oak 14 In
dia br. S 12 W 10 bars thence S 24 E 2289 bars comes
on a Post Oak 12 In dia from which a Post Oak
14 In dia br. S 74 W 9 bars thence N 66 E 580 bars
set a post from which a Post Oak 12 In dia br. S 77 W
10 bars a do 12 In dia br. N 66 E 17 bars thence
N 21 E 400 bars set a post from which a live Oak
24 In dia br. S 56 E 8 bars thence N 45 E 420 bars
to the SE boundary of the league thence S 45 W with 10 lines
2150 bars to the place of beginning

Transcribed

See Book 12. p. 60. James Esqr. T. T. & used Oct 19/32 Vol. 6. p. 134

Field notes of a League of
Land surveyed for James
Esqr. beginning on the N^W
boundary line of League
No. 5 south of Ypocia
which League is known by
the name of the point
League, at a post 1740
cans from the N^W or West cor
of said League No. 5. from
which post a Post sick
10 In dia br. S 3⁴ W 13 cans
do 8 In dia br. N 12 E
12 cans thence N 5 E at
1790 cans a creek runs N^W
at 4590 cans a do runs N E
same creek at 5660 cans set
a post for the N E cor. from
which an Elm 10 In dia br

64x22 W 2 bars and a cedar
14 In dia bar S 49 E 5 bars
Thence at 85 W at 1680 bars
entered Yagua Bottom
at 3654 bars hit a post
for the NW cor from which
a Pin Oak 12 In dia bar
S 47 W 3 bars a do 6 In dia
bar S 11 E 34 bars Thence
S 5 W at 100 bars left Yag
ua Bottom crossed a narrow
ridge and entered creek bottom
at 3050 bars Creek runs north
at 3180 bars same creek runs
NE at 7050 bars hit a post
from which a Post Oak
12 In dia bar S 59 E 3 bars
a do 13 In dia bar S 82 W
10 bars Thence S 85 E at 1300 bars
a Creek runs NW at 2500 bars
Intersected Oldkeys' S W

boundary line from ^(B)
which whar set a post
from which a Post Oak
14 In dia br. N1W10 Lars
a do 8 In dia br S45W
2 Lars Thence N45E with
6 to keep NW boundary line
53 Lars to the place
of beginning

According to the title - last line
with the N. W. line of No. 5. - 1740 or
to place of beginning

Asw

Fula notes of a gr. League
of Land surveyed for James
Cox out of a League of Land
granted by the Mexican
government to Robt. Clokey
it being the 2^o gr. in said
League counting from
the NE Boundary line
and adjoining the quarter
of a League sold by
the said Clokey to J^r
Holderman. Beginning
at Holderman's NW cor
on Clokey's NW or back
line, thence S 45^o W. with
said back line 875 bars
whar bet a post for bars
at W cor. from which a
Post Oak 12^o In dia is
S 18^o E 8 bars a do 14^o In

(8)
then N 45 E 2 Pans. Then
N 45 E at 2877 Pans road
from Coxes to Clokeys
at 3840 Pans road from
Christmans to Clokeys
at 7142 Pans intersected
Clokeys SE boundary
line. Then raised a
mound for Coxes SW cor
from which a line date
3^d Dec 18th 1891
Thence N 45 E with SE
line of Clokeys 875 Pans
to Holdermans SW cor
Thence N 45 W with Holder
mans SW boundary line
7142 Pans to the place
of beginning

Transcribed

69 Field notes of three quarters
of a League of Land Surveyed
for Miles Spallen, situated
south of Stephen J. Austins
Survey above Cummings
Mill tract, Beginning at
Point on the South boundary
line of Austins Survey 3/100
bars from his SE cor. Thence
N 68 1/2 W at 650 bars entered
timber of a creek at 900 bars
left timber entered prairie
at 3250 bars a creek runs
NE at 3350 bars entered pra-
rie on the west side of S. cor
creek, at 5265 bars crossed
road at 8000 bars set a post for
the NE cor. from which a back
12 1/2 bars dia. W. N 51 W 15 bars a do
6 1/2 bars dia. W. N 24 W 15 bars
Thence S 21 1/2 W at 2343 bars

Set a post in the ground for the
N.W. cor. then or S 68 1/2 E

Transcribed

See Book 12, p. 63
for complete field notes


RSD

W

Field notes of four Labors
of Land Surveyed for James
Lynch Out of Stephen ^W Fisher's
Survey adjoining Cummings
Mill tract above Beginning
at a post in the prairie on
the south boundary line
of said Survey. 3000 bars
from his SE cor. Thence
S 68 $\frac{1}{2}$ W 2300 bars with
said south boundary
line of Austins. to a post
South West Cor of Lynch's
Survey Thence S 21 $\frac{1}{2}$ E at
1739 bars corner on
E. Mulberry. 6 In dia for
the NW cor. from which a
Pace 12 In dia to S 63 $\frac{1}{2}$ E
7 bars Thence S 68 $\frac{1}{2}$ E at
2300 bars set a post for
the SE cor. from which a

and Ash 16 In dia h^s A
 31 E 8 bars and a Box Elder
 6 In dia h^s. 131 $\frac{1}{2}$ bar
 Hence 191 $\frac{1}{2}$ W. 1739 bars
 to the place of beginning

Transcribed



10 Feb 1833

2300
 575
 1725

(173)

Field notes of two Labor
 surveys for Miles Allen
 Out of Stephen ^{rs} Austins
 Survey adjoining Cummi
 ngs Mill tract above and
 West and adjoining four Labors
 of Land Surveyed for James
 Lynch Out of the same
 tract. Beginning at Lynets
 N^W cor at a Mulberry
 12 In dia from which
 a Pacon 12 In dia to
 N 63 E 7 bars. Thence north
 68 1/2 W. at 960 bars
 a creek runs NE at 1150
 crossed on a cottonwood 36
 In dia for Allen N^W cor
 from which a Pacon 3 In dia
 W. S 13 1/2 bars a ds 8 1/2
 dia W. S 56 E 8 bars then

(74)
S 21 $\frac{1}{2}$ W at 1739 bars inter-
sected the South boundary line
of Stephen F. Austin's Survey
at the edge of the prairie about
100 bars West of Sandy creek
When set a post on said
line for ellens S $\frac{1}{4}$ cor from
which a Spanish Oak 36 $\frac{1}{2}$
dia to S 21 $\frac{1}{2}$ W. 10 bars and
24 $\frac{1}{2}$ in dia to S 86 $\frac{1}{2}$ E 9 bars
Thence S 68 $\frac{1}{2}$ E with Austin's
South boundary line 1130 bars
to Lynches S $\frac{1}{4}$ cor and S line
Thence S 21 $\frac{1}{2}$ E with Lynches
West boundary line 1739 bars
to the place of beginning

Transcribed

10 Feb 1833

Field notes of a ⁽⁷⁵⁾ Labour of
Land surveyed for John
Williamson - it being the East
Labour ^{out} of the four Labours
James Lynch purchased of
Stephen Austin - Beginning
at the NE cor of said Labours
at a post from which an ash
15 In dia br. N 31 E 8 bars
and a Box Elder 6 In dia
br S 31 W 1 bar thence N 68 1/2
W with the north boundary
line of said Labours 373
bars whar set a post for
the NW cor of Williamsons
Labour from which a Paxon
14 In dia br. S 48 W. 9 bars
thence S 21 1/2 W at 1739 bars
Intersected the South boundary
line of Lynches Labours whar
set a post for the SW cor
thence S 68 1/2 E with Plum

76) of Laches 575 Lacs to the
SE cor of La Labours Thence
N 21 1/2 E with the East bound
ary line of Dr Labours 1739 Lacs
to the place of beginning

transcribed

James H. Bell (97)

Fieldnotes of a League of land
Surveyed for James H. Bell in
Beginning on the E. W. corner
of League No. 3 at a Stake on the
W. bank of Crooked Creek bears
N. 43 W. 12 Varas from a post oak
18 inches diameter standing on
the E. bank of the creek N. 4
4 Varas from a Red oak tree 12
inches diameter standing on
the W. bank of said creek

James H. Bell Book 1 p 37

Thence N. 45 E. 5470 Varas to a
Stake in a Prairie bears
S. 68 W. 35 Varas from a forked
post oak 24 inches diameter &
S. 77 E. 26 Varas from a post oak
12 inches diameter run down
and crossed said creek at 600
Varas 50 Varas above its junction
in Davidson's creek at 780 Varas
crossed David's ^{sons} creek at 1550 Varas
crossed Hog creek at 2450 Varas entered
post oak timber

Thence N. 45 W. 4552 ¹⁰⁰/₅₆ Varas to a

(78)
Double post oak bears N 46 W 12
Varas ^{from the post oak tree} pass the "W" corner of
league N 44 at 637 Varas enters a
valley at 1800 Varas crossed a branch
of Hog creek at 2590 Varas —

Then S 45 W 5 470 Varas to a State
bears S 12 W 5 Varas found a post-
oak tree and N 30 W 20 Varas
from a double post oak tree
entered Hickory creek bottom
at 3600 Varas crossed the
Creek at 3930 ^{Varas} entered post oak
timber at 4040 Varas —

Then S. 45 E 45 52 ¹⁰⁰/₅₀ Varas
to the beginning entered Davidson
Creek bottom at 2020 Varas the
Creek 2180 Varas entered the
-ey barrens at 3900 Varas entered
the bottom of Crooked Creek at
4000 Varas this 9th March 1853

Transcribed

of same as Book (17) p 90
Tula notes of a 1/2^{mi} survey
of Lancel surveys for Henry
Babbitt. Beginning at the
SE cor. of Green retreat
tract at a post from which
a Post Oak 12 In dia W
S 49 E 1 bar -

thence South West. the next
boundary line of Dudley &
Whites survey at 1600 bars
set a post for the SE cor
from which a black oak
10 In dia W. S 72 W 5 bars
and a Post Oak 8 In dia
W. S 75 E 6 bars thence
West at 2106 bars road to Green
retreat at 3200 bars a creek runs
S W at 3906 bars set a post for
the SW cor. from which a Post
Oak 18 In dia W S 49 E 3 bars a
do 8 In dia W. S 75 E 5 bars
thence North at 1600 bars

(20) 85
Intersects the Green South
boundary line when set
a post for the NW cor
from which a Black Oak
6 1/2 in dia is N 29 W 3/4 bay
and a Post Oak 2 1/4 in dia
is S 74 E 7/8 bay thence
East with a line of
Green 3906 bars to the
place of beginning

Transcribed

Field notes of 1475 acres
of Land surveyed for
D. Sykes out of the SW
side of a League of
Land Granted by the
Mexican Government to
Robert Clokey. Begin-
ning at the NW corner
corner of said League
at a Post Oak 10 India
Blazed on four sides
from which a Post oak
8 India W. N 45 E 5 bars
a do 16 India W. S 27 E
8 bars Thence N 45 E with
the NW Boundary line
of said League of Clokeys
800 bars Whar set a post
from which a Post
Oak 7 India W. N 56 W
6 bars a do 12 India W.

1879 82 bars thence S45 E at
1900 bars set a post from which a
a Post Oak 7 1/2 Lu dia. W. N9E 3 bars
a do 8 Lu dia. W. N57 W 7 bars
thence S45 W. 140 bars to a
post in the Prairie thence
S45 E 2200 bars to a Post
in the Prairie. thence N45 E
at 1090 bars intersected the
S W boundary line of a gr.
League of Land Survey
for James Cook out of the
same League. thence S45 E
with said line 3042 bars
to boxes south or south
west corner on Cloyes S E
boundary line thence S45 W
with said line of Cloyes League
1750 bars to his south or S W corner
thence N45 W with Cloyes
S W. boundary line 7142 bars
to the place of beginning

20 march 1853

James Cook 52

Field Notes of a 9th League
 of Land Surveyed for D. Ayres
 out of a League of Land gra-
 nted by the Mexican Govt.
 by Seny Austin which
 League is known by League
 No 4 south of Yagha Begin-
 ning at the North or NE
 cor. of said League thence
 S 45 W with the north west
 boundary line of said League
 875⁰ Cars whar set a Post for
 the NW cor. of Ayres's League
 from which a Post Oak 14
 In. dia is 159 W. 15 Cars
 and a Hickory 6 In dia is
 N 4 W 2 Cars thence S 45 E
 at 2590 Cars a creek runs NE
 at 4525 Cars road from
 Chrisman's to Clotys at 7142
 Cars Intersected Austins SE
 boundary line whar set
 a post in the Prairie for

The ⁸⁴ 1/4 cor^r of esq^s of Lagan
thence N 45° E with 1st line of
Austin 875 rods to his SE or
East corner. Thence N 45° W
with his NE boundary line
7142 rods to the place of
beginning —

21 March 1833 —

Transcribed

85 (25)
 Field notes of a 9th League
 of Land surveyed for J. P.
 Holderman beginning at the
 north or NE cor. of a League
 of Land granted to James
 McLean which League
 is numbered No 7 South of
 Yagua. Thence N 45° W
 at 1341 bars hit a post
 for Holderman's N W or West
 corner from which a cedar
 2 In dia tr. S 70° W 2 bars
 a do 18 In dia tr. N 59° W
 8 bars Thence N 45° E at
 at 1540 bars a creek runs
 SE at 2540 bars intersected
 James Coes West boundary
 line where hit a post
 from which a Post Oak
 9 In dia tr. S 34° W 4 bars
 a do 15 In dia tr. N 78° W
 7 bars Thence S 5° W with
 Coes West boundary line

Same as J. P. Holderman
 167

960 ⁽²⁰⁾ ~~to~~ to his S^W corner
thence S 85 E with his
south boundary line
2500 ~~to~~ to his corner on
Cloyes N^W boundary
line thence S 45^W with
line of Cloyes 3434 ~~to~~
to his N^W or West corner
thence S 45^W with the
N^E boundary line of
McCams Survey 1199 ~~to~~
to the place of beginning

Transcribed

77 Julia notes of 448 (27) Acres of
Land surveyed for Thomas ~~the~~
~~Gay~~ part of a League of
Land granted by the Mexican
government to Roberto Chisum
which League is numbered
102 South of Yaguad —
Beginning on the SW boundary
line of ~~the~~ Survey at a post
from which a Black Oak
14 In dia br. S 40 W 75 bars
thence S 45 E with a line
2080 bars to a post from
which a Paeon 4 In dia
br. N 47 W 52 bars thence
N 45 E 830 bars to a Paeon
6 In dia notched on two
sides thence N 45 W 367 bars
to a live Oak tree 16 In dia
notched on two sides thence
N 45 E 113 bars to little
Rocky Creek thence follow-
ing the creek down with the
meanders thence of to a cedar

tree 88 (28) which stands on the
 left bank of 1^o creek just a bow
 from Junction with tumilsons creek
 from which cedar tree a live
 Oak 6 In dia br. N 65 E 4 bars
 and a Spanish Oak 16 In dia
 br. N 53 W 4 1/2 bars then cr
 N 25 W. at 100 bar. tumilsons
 creek runs SE at 830 bars let
 a post for the N E corner from
 which a Post Oak 10 In dia
 br. S 77 E 4 1/2 bars a do 16 In
 dia br. S 45 W 7 bars then cr
 S 65 W 1867 bars to the place
 of beginning

Transcribed



89 (29)
Field notes of a 4th League
of Land surveyed for
James Foster, Out of a
League of Land granted
to William Smothers situated
opposite Gross Lower place
and adjoining the Lands
of James Bell in the
Same League, Beginning
at Bells lower corner on
the west side of the Bra
zo River at a point from which
a Beacon 12th dia W N 73 E 8 bars and
a Hackberry 6th dia W N 55 W 5 bars
thence S 45 W with Bells
south east boundary line
4255 - bars to his S W
Corner on the S W boundary
line of sd League thence
S 45 E with said line
1448 bars to a mound on 2^d
sd line thence N 45 E
at 3250 bars intersected

The Brazos⁽³⁰⁾ River Wharf
set a Post from which are
collected 15 Indian lbs. 185 W.
15 bars and a Spanish
Oak 14 Indian lbs. 149 W.
16 bars thence up the
River with the mounds
then of to the place of
beginning.

Transcribed

June 4th 1833

91st Field notes ⁽³¹⁾ of 400 Acres
of Land surveyed for
Pracey out of
a League of Land
belonging to Gosce and
known by the name of
the Both League
beginning at the
S.W. cor. of a League of
Land granted to William
Smithers on the Labahia
Road thence S 45 E at
1499 bars set a post for
the South corner from
which an Elm 14ⁱⁿ dia is
N 25 W 4 bars and a Hack-
berry 12ⁱⁿ dia is
S 45 W 3 bars then a N 45 E
at 1499 bars come on
a Hackberry 10ⁱⁿ dia
for the East corner from

which an Elm 18 In. dia
 W. 178 E 5 bars a do 14 In
 dia to West 6 bars
 thence at 45 Wat 1499
 intersected another SE
 boundary line which set
 a post for the north corner
 from which an ash 18 In
 dia W. 110 W 7 bars and
 an Elm 8 In dia W. S
 87 E 8 bars thence 45 W
 with S line of another
 survey 1499 bars to the
 place of beginning,

4 June 1833

3791
 1499
 2292

transcribed

Field Notes of 312500 Acres
of Land Surveyed
for Thomas Stephens
it being the East Half
of a Quarter of a League
of Land Granted to
Division Miller situated
on Cedar Creek. Beginni
ing at the NE cor. of sd
Quarter League of Miller
at a post. Thence West
with the north boundary
line of sd quarter. League
566 bars whar set a Post
for the NW. cor. of Stephens
Tract. from which a Sider
& India bears S 34¹/₂ W 5 bars
a No 14. India br. N 84¹/₂ W
2 bars. Thence South at
260 bars Cedar Creek ^{20 bars wide} runs
NE a 1330 bars a Spring

branch runs ⁽³⁴⁾ N⁹⁴ E at 3400 bars
enters Prairie at 5370 bars
intersected the North bound
ary line of Gibson Key
Kendalls Survey where set
a Post for the S^W. corner
thence N 80 E with S^o. line
of Keykendalls, 570 bars
to the S^W. corner of Adam
Lawrences Survey thence
north with Lawrences
West boundary line 5430
bars to the place of Begin
ning

V
Transcribed



Field notes of 200⁰ Acres of Land
Surveyed for Colvin
Out of a quarter of a League
of Land granted to Simon
Miller situated on Cedar
Creek. Beginning on
the south bank of Cedar
Creek where the west
boundary line of Miller's
Survey crosses the creek
then a South with the
west boundary line of
the gr. League, 2588 bars
where raised a mound
for Colvin's S.W. corner
then ~~to~~ East 280 bars
to a Post in the SE cor. of
Colvin's Survey. Thence
North 1208 bars to Colvin's
Spring branch then
down the branch with

(36) 96
the meanders thereof to
what the dividing line
between Miller and Stevens
Crosses said branch thence
North with said line 1040
bars to Cedar Crake
thence up said Crake with
the meanders thereof
to the place of beginning

W. H. P. 1833

Transcribed

97 Post bank 12th
 at a bar 18 E 8 bars a do
 In and do 15 E 3 bars
 thence 15 E at 2820 bars
 road from Clokeys to Cor
 at 3840 bars road to Clokeys
 7142 bars Clokeys bank
 then when I arrived a mountain
 for Coris SW cor from which
 a small circle at 4 In dia
 at 18 1/2 W 91 bars



0511/000'0007/6271

2610
 1739
 5698
 0178
 8695
 0510

18744
 8
 2383

6

8.8

1499 has on each side of
of a 400 on each

4120	178000	43
<hr/>		
6072000	16480	
6250000	13200	
<hr/>		
	12360	
	1840	

64800	
239200	
5768000	
6072000	
<hr/>	

2224 Land 9/11
 5623
 400

2249200 17
27124

Thence 89 1/2
 4120
 16480
 1400
 4120

239200
 2080
31200
 230
 312040
625000
 230

460
 64800

1200
 360
 1040

1499
 1499
13491
 13491
 5996
 1499

11450
 2290
 2290
 5111
 2290

2989.2
 26101
29101
 2199

360
 180
 360
 10800
 540
 64800

2249200 | 1499

109

post for ~~109~~ 11. m. that cor
 which a part of the
 the diameter of 8 ft. E 12 ft.
 a do 12 ft. dia. in the west
 6 hrs. then S 45 East
 5555 hrs intersected the
 N. W. boundary line of
 with Turkey then S
 45 E with S. line 2600 hrs
 to the place of beginning

2880
 4214
 4000
 20600
 21300
 41200
 6250000 (1576)

Pula notes of a 1/2 league of
 Land surveyed for Guy
 Beginning at the North or N E
 corner of League No 2 Long
 league at a post from which
 a Post bears 12th due W
 N 43 W 34 bars a do 8th due
 W 133^{1/2} W 60 bars then
 at 45 W 252 bars set a post
 for the East or N W cor. then
 N 45 E at 97^{1/2} bars Enter into
 the South or S W cor. of
 No 4 North of Gray's then
 N 45 E with the S E boundary
 line of 1st League 1530 bars
 where set a post on which
 for the North or N E cor
 from which a Post 12th
 due W at 65 W 17 bars and
 a Black Jack 10th due W
 N 45 E 18th bars then 62

S. 45 E at ¹⁰² 1380 bars
left prairie entered timber
at 2500 bars set a post
for the 1st cor from
which a Post Oak
10 In dia. br S 27 1/2 E
13 bars and a Post Oak
12 In dia br. S 69 E 12 bars
thence S 45 W at 2500
bars ~~the post intersects~~
the NE boundary line
of League No 2 when
set a post from which
1.2 In dia br S 45 E 12 bars
a do 8 In dia S 25 W
8 bars thence at 45 W
with the NE boundary

Sum of Sugar ¹⁰³ 103
2248 tons to the place
of beginning

N W Cor of this of Sugar
a Pot of 18 In dia
w: dm West 5 Lams
do 14 In dia 100
1652 9 Lams

Transcribed

104.

900
3400

~~2000~~
7120

9120
3508

2000
5650

5305
640

2000

Pull Lead

4040

9406

3650

12500

4800

2000 105 25 000 000
2000 4 000 000

4 000 000 4040 / 2 1 000 000 / 5
16 160

25 000 000
6 25 000 000
18 75 000 000
4 000 000

14 75 000 000
9 120
2000
4 200

4040 / 24 000 000 / 5
20200

4800
3650
2500
2000
28600
20200

1250 / 50 000 000 / 5
4000

4540 / 20 000 000 (4405)
18130

4800
4
18400
18160
24000
22700

14 750 000 4040 / 14 450 000 (3650)
12 1201 (2000)
26300
22240
5650

106

7120 / 25000000 (3509)

21360

36400

35600

80000

56960

- 3040



9120 bars

5650

James Bell
3/4 of a League

4040

2000

2000

2000

259E

Thos. Stevens

102



W. 45. N
1870
4120
4170
Mrs E 3790
1443

108
Bells NE cor on Grosvenor
a Port from which a Port
Oak 12 In dia is S 4th W
8 bars a do 18 In dia is
S 8th W 14 bars Thence South

W

A Christmas
Field-Book
upper country.

W

League ¹⁰⁹ No. 8 South of
 the Yewa. Beginning at
 the N. W. Corner of League
 No. 7. Thence N. 45. W. 3161
 bars set a post for the N
 E. corner from which a
 post oak 9 In. dia. bears
 S. 70. W. 5 bars and D. 12
 Inches dia. bears N. 9. E. 10
 bars. Thence S. 45. W. 3490
 bars; set post for the N. W.
 corner, from which a post
 oak 6 In. dia. bears N. 4. W.
 4 bars and D. 8 In. dia. bears
 N. 65. W. 14 bars. Thence S. 45. E
 at 5784 bars entered prairie
 at 7244 bars raised a mound
 for the S. W. corner. Thence
 N. 43. E. at 1375 bars
 intersected the N. W.
 corner of gr. League No. 4
 on Mill Creek. Thence
 same course continued

Washburn Stone Co
 Det. Apr 23/31
 Nov 5 11/34
 D. C. 3 miles

110
with the North boundary
line of said q^r. League
2125 bars to the intersection
of the west boundary
line of League No. 7
Hence N. 45. west with
said west boundary line
3973 bars to the place
of beginning

This League $\frac{1}{4}$ fit
for cultivation

May 1st 1830

See different calls in
the title.

Washington T. Shuff. To be given Feb. 11/36
Vol. 11. Samuel Hinckley
Samuel Hinckley p. 644
To a wood on 3/31
Washington

(3)
League No 9 Beginning
at the N. W. Corner of
League No 8 Thence S 45
W. at 2810 bars crossed a
Creek runs North; at 3032
bars set post for the N. W.
Corner from which a post
24 9/16 In. dia. bears S 11. W. 10
bars and 80. 8 In. dia. bears
N. 24 E. 9 bars. Thence S. 45 E
at 6700 bars entered prairie
at 7630 bars Sabatia road
bearing N. E. and S. W. at
8244 bars raised a Mound
for the S. W. Corner. Thence
N. 45. East at 3032 bars
raised a mound for the
S. E. Corner. Thence N. 45.
W. at 1000 bars intersected
the S. W. Corner of League
No 8. Thence same course
continued with the West

(4) 11th line of said
League No. 8,7244 bars to
the place of beginning

This League $\frac{1}{4}$ fit
for cultivation.

May 2nd 1830 -

Selected by Hon. Secy

Proposed to W. J. Huff
in presence of

to [unclear]

[unclear]

1796 issued March 31/31 - vol 4 p 538
Tudor
Wm Wright

(57) ¹¹³ League No. 10. Beginning
at the N. W. corner of League
No. 9. South of Ycawa
Thence S. 45. W. 3032 bars
set post for the N. W. corner
from which a post oak 12
In dia. bears N. 24. W. 20
bars and D. 10 In dia, bears
S. 86. W. 14 bars. Thence
S. 45. E. at 6120 bars en-
tered prairie at 8130 bars
dropped Labadie road
bearing N. E. and S. W.
at 8244 bars raised a
mound for the S. W. corner
Thence N. 45. E. 3032 bars
to a mound S. W. corner
to League No. 9. Thence
N. 45. W. with the west
boundary line of S.
League No. 9. 8244 bars

to the ^{11/4} place ^(to) of beginning

This League $1\frac{1}{2}$ ft
for Cultivation

May 3rd 1830

League No. 10 selected
by Obadiah Hudson

O.K. Title issued March 31/31 - Vol 4 p. 534 Was signed by Gayata Co

(7) ^{gas} ~~leaves~~ ^{leaves} 115
League No. 11. Beginning
at the ~~N.W.~~ ^{S.W.} corner of League
No. 10. South of the Yewwa
from which a post oak 12
In. dia. bears N. 24. W. 20 bars
and Dr. 10 In. dia. bears S. 86.
W. 14 bars. Thence S. 45. W.
at 2680 bars crossed a branch
runs S. W. at 3032 bars
set a post for the S. W.
corner. from which a
cedar 12 In. dia bears ~~N. 45. E. 6 bars~~
~~west~~ ~~where~~ S. 4. E. 6 bars
and a post oak 12 In. dia.
bears west 11. bars. thence
S. 45. E. at 3100 bars crossed
a branch running S. W.
at 5330 bars entered prairie.
at 8244 bars raised
a mound for the S. W.
corner. Thence N. 45. E. 3032
bars to a mound S. W. corner

of League ¹¹⁵ No. 10. Hence
N. 45. W. ~~with~~ the west
boundary line of said.

League No. 10. 8244 bars to
the place of beginning

This League $\frac{1}{4}$ fit
for Cultivation —

to
May 4. 1830 —

91117 Mary Phelps.

League No 12 beginning
 at the N.W. Corner of League
 No 11. from which a Cedar
 12 In. dia. bears S. 4. E. 6 bars
 and a post Oak 12 In. dia,
 bears West 11 bars. Thence
 S. 45. W. 3032 bars Black
 Jack 4 In. dia, for the
 N.W. corner from which
 a post. Oak 10 In. dia.
 bears S. 77. E. 6. bars and
 do. 12 In. dia. bears S. 75. W
 2 bars. Thence S. 45. E. at
 3690 bars crossed a
 branch runs West. At
 7780 bars entered prairie
 At 8244 bars set post
 for the S.W. Corner
 from which a post
 Oak 12 In. dia. bears
 S. 52. E. 67. bars and do.
 8 In. dia. bears N. 60. E.

The same Mar 28/31. Vol. 3. p. 502.
 More Bend Co.

37 ¹¹⁸ ~~bars~~ ⁽¹⁰⁾ Hence N. 45. E.

3032 bars to a mound
S. W. Corner of League
No. 11. Hence N. 45. W
with the West boundary
line of said League No. 11.
8244 bars to the place of
beginning.

This League $\frac{1}{4}$ fit
for cultivation —

May 4th 1830 —

title made

to the Widow Phelps

(11) Abraham Dillard
Field notes of a quarter
League of Land Surveyed
for Abraham Dillard on
the waters of Doe Run
Beginning at the N.E.
Corner of Samuel Gates'
 $\frac{1}{2}$ League. Thence N. 75° E.
at 1440 bars crossed Doe
Run. Running ^{South} East. at
2490 bars intersected
the west boundary line
of Lynch's Survey. where
raised a mound for the
N.E. Corner. Thence S. 15° E.
with Lynch's line. at 100
bars intersected Byrds. N.
W. Corner. Thence same course
continued with Byrds
West boundary line at
1090 bars crossed Doe Run
Runs East. at 2144 bars

Same as book 7 p. 30

120 (12)
on Byrd's line making
in all from the mound
on Lynches line 2244
bars set post for the
S. E. Corner from which
a post oak 18 in dia bears
N. 10. W. 35 bars. Thence
S. 75. W. 30~~80~~ bars to the
intersection of Gates?
East boundary line.

Thence North with said
line 2300 bars to the
place of beginning

This gr. League $\frac{1}{3}$
fit for cultivation

May. 21st 1830

William Dever

(13) 121

Field notes of a quarter
League of Land Surveyed
for William Dever on Doe
run beginning at the S.E.
corner of Dillard's $\frac{1}{4}$ League in
Byrds ^{West} ~~East~~ Boundary line a
post; from which a post oak 18
In. dia. bears N. 10. W. 35 bars.

Thence S. 75. W. with Dillard's
South boundary line 3280
bars to the intersection of ~~Sand~~
~~of~~ the East boundary line of
Sand. Gates' $\frac{1}{2}$ League. Thence
South with Gates' line 1240
bars to his S.E. corner. Thence
N. 85. E. 4400 bars to the inter-
section of the West boundary
line of Amos Gates' $\frac{1}{2}$ League
Thence N. 5. W. with his line
1436 bars to the intersection
of Byrds South boundary line
Thence S. 85. W. with his said
line 1188 bars to his S. W. corner

Revised Apr. 29/31. Vol 4, p. 566
Was Amos Gates' line

77

122 (H)
Thence N. 15. W. with said
Boyd's west boundary line
396 bars to the place of
Beginning.

This $\frac{1}{4}$ League $\frac{1}{4}$ fit
for Cultivation

May 21st 1830

(18) 1833

Field notes of a quarter
 League of Land Surveyed
 for James Parkey on the
 waters of Jacksons Creek
 Beginning at the N. W. Corner
 of a League of Land Surveyed
 for Mrs Early. Thence North
 with Newmans East boundary
 line at 1490 bars set post in
 said line for the N. W. Corner
 from which a Hickory 24
 In. dia. bears N. 25. W. 15 bars
 and do. 8 In. dia. bears S. 58.
 W. 12 bars. Thence East at
 2940 bars left timber and
 entered prairie at 4195 bars
 set a post for the N. E. Corner
 from which a post oak
 10 In dia. bears S. 25. E. 12 bars
 and a Black Jack 4 In. dia
 bears N. 46. E. 22. bars. Thence

vol 4 p 52.
 of with
 Washington Co
 5th & 6th March 31/31

^{124 (16)}
South at 1490 bars in-
=tersected Mrs Early's N.E.
Corner. Thence West. with
her North boundary line
4195 bars to the place of
beginning —

This gr. League $\frac{1}{4}$
fit for cultivation
May 22nd 1830.

Transcribed

Notes of [unclear] 125
Field Notes of a [unclear]

League of Land lying on
the waters of Doe Run North of Saml.
Gates Survey and East of
Mrs. ~~Dale~~ Pankeys

Beginning at the N. E. corner
of Saml. Gates 1/2 League
thence North at 1974 bars
set Post. for the North
East corner from which
a Hackberry & P. dia.

bars North 40. E. 63. bars
thence West 1840 bars
crossed the Town Road
bearing North & South, at
165 bars intersected Mrs
Pankeys East boundary
line. where raised a
mound for the N. W. corner
thence South with her
East boundary line at

MS. A. 1. 25
N. of Doe Run
748 issued Oct 20 1895.
Vol 10. p 225
Washington Co

726 (48)
1974 bars intersected
her S.E. corner in Gates
North boundary line.
Thence East with said line
3165 bars to the place of
beginning.

This gr. League
1/4 fit for Cultivation
May 23rd 1830

Andrew Miller.

(A) 127

Field notes of a League
of Land Surveyed for
Andrew Miller on
Doc Van Beginning at
the N.E. Corner of Saml.
Gates of League. Thence
North with the East boundary
line of a gr. League of Land
lying North of Saml. Gates
tract 1974 bars to the N
E. Corner of Said gr. League
from which a Hackberry
8 In. dia. bears N. 40. E. 63
bars. Thence West with
the North boundary line
of Said gr. League 165
bars to the N.W. Corner in
Mrs Pankeys line where
a mound is raised.
Thence North with
Mrs Pankeys East

Washington Co.

Title used Ind. 1/31. Vol. 3. p. 246

128 (20)
boundary line 523 bars
to her N.E. corner. Thence
North with the East
boundary line of James
Pankys gr. League 1490
bars to his N.E. corner a
post from which a post oak
10 In. dia. bears S. 25. E. 12
bars to a Black Oak 4
In. dia. bears N. 46. E. 22
bars. Thence North at
600 bars left prairie &
entered Timber at 1863
bars set post for the
W. corner from which
a post oak 15 In. dia.
bears N. 40. E. 3 bars and
a do. 8 In. dia bears ~~S.~~
N. 66. W. 6 bars. Thence
N. 75. E. at 4000 bars

(21)
intersected the West
boundary line of Robin-
-sons Survey. Thence S 15
E. with said line of
Robinson 3070 bars to his
S. W. corner. Thence N. 75. E.
with Robinsons South bound-
-ary line 100 bars to Lynchs
N. W. corner Thence S. 15.
E. with Lynchs West
boundary line 3310 bars
to Dillards N. E. corner.
Thence S. 75. W. with
Dillards North boundary
line 2490 bars to the
Place of Beginning

May 23rd 1830

This League $\frac{1}{4}$ fit for
Cultivation

Transcribed

130 (27)
Field notes of a League
of Land Surveyed for
Davis Jackson on Coles.

Creek beginning at the N.E. Cr.
of Newmans Survey on Carrs
line thence N. 75. E. with Carrs
south boundary line 5450
bars to his S.E. corner. thence
S. 15. W. with Carrs East bound-
ary line 500 bars to the S. W.
corner of the Falls tract. thence
N. 75. E. 1391 bars to the N. W. Cr.
of J. P. Coles Survey. thence
S. 15. E. with the West bound-
ary line of said Coles Survey
3540 bars to his S. W. corner
thence N. 75. E. with his
south boundary line 621
bars to the N. W. corner of
Robinsons Survey. thence
S. 15. E. with Robinsons
West boundary line
200 bars to A. Millers
corner in said line. thence
S. 75. W. with Millers

Eliza Jackson

Vol. 3. p. 472
Total in vol. 21/31

1326

Lewis Kimpel

1848

1849

The mound on the NW cor

with map (24) ^{AN} old notes of a 9^c league of land
 surveyed for Kimpel ^{situated} on dry
 creek beginning at the SW cor
 of a tract known as the
~~low~~ ^{land} ~~tract~~
 (tract) ~~at~~ a post from which
 a black jack 6 1/2 in dia W. S 70 E
 2000 was a do 1/2 in dia W. N 81 E 900
 thence S 65 E a long the south
 boundary line of tract
~~of~~ ^{about} 500 paces when cor-
 nered on a black jack 8 in dia
 for the SW cor. from which a
 black jack 8 in dia W. N 84 E 12
 was a do 12 in dia W. N 19 E
 800 paces then a S 75 W at 1940 paces
road leading to Kimpel's
 at 2380 paces intersected the
 north boundary line of Cum-
 mers Mill tract when raised
 a mound for the SE cor thence
 N 68 W with the north bounda-
 ry line of the Mill tract at 2550
 paces raised a mound for the
 SW cor thence N 25 E at 2535 paces
 intersected the south boundary line
 of Bells survey when raised a
 mound for the NW cor thence S 65 E
 with S line of Bells 2044 paces
 to the place of beginning

of its notes of the 2^d q^r. League ⁽²⁵⁾ 133
Land on dry creek surveyed for
Jones beginning at the north
west cor. of 1st q^r. League of land
surveyed for Sullivan on Bell's line
thence N 65^o W with Bell's line 458¹/₂ l^o
to Bell's SW cor. continued same course
N 65^o W 1934 l^o making the whole
line 2390 l^o long when raised
a mound for the NW cor. thence
S 25^o W at 2700 l^o intersected the
north boundary line of the mill
tract when raised a mound
for the SW cor. thence S 68¹/₂ E
with S^d mill tract line 2396 l^o
to the SW cor. of 1st q^r. League
thence N 25^o E with the west
boundary line of 1st q^r. 2535 l^o
to the place of beginning

May 28. 1838

Tranzenbee

362
361
360
359
358
357
356
355
354
353
352
351
350
349
348
347
346
345
344
343
342
341
340
339
338
337
336
335
334
333
332
331
330
329
328
327
326
325
324
323
322
321
320
319
318
317
316
315
314
313
312
311
310
309
308
307
306
305
304
303
302
301
300
299
298
297
296
295
294
293
292
291
290
289
288
287
286
285
284
283
282
281
280
279
278
277
276
275
274
273
272
271
270
269
268
267
266
265
264
263
262
261
260
259
258
257
256
255
254
253
252
251
250
249
248
247
246
245
244
243
242
241
240
239
238
237
236
235
234
233
232
231
230
229
228
227
226
225
224
223
222
221
220
219
218
217
216
215
214
213
212
211
210
209
208
207
206
205
204
203
202
201
200
199
198
197
196
195
194
193
192
191
190
189
188
187
186
185
184
183
182
181
180
179
178
177
176
175
174
173
172
171
170
169
168
167
166
165
164
163
162
161
160
159
158
157
156
155
154
153
152
151
150
149
148
147
146
145
144
143
142
141
140
139
138
137
136
135
134
133
132
131
130
129
128
127
126
125
124
123
122
121
120
119
118
117
116
115
114
113
112
111
110
109
108
107
106
105
104
103
102
101
100
99
98
97
96
95
94
93
92
91
90
89
88
87
86
85
84
83
82
81
80
79
78
77
76
75
74
73
72
71
70
69
68
67
66
65
64
63
62
61
60
59
58
57
56
55
54
53
52
51
50
49
48
47
46
45
44
43
42
41
40
39
38
37
36
35
34
33
32
31
30
29
28
27
26
25
24
23
22
21
20
19
18
17
16
15
14
13
12
11
10
9
8
7
6
5
4
3
2
1

134 (26)
Leagu No 1 East of Cummings
Creek above John Andrews Survey
Beginning on the East bank of
Cummings Creek where the north
boundary line of ~~Andrews~~
Survey crosses ~~the~~ creek at a point
from which a Spanish Oak 6th
dia. is S 22 W 5th bars a do 6th dia
dia. is N 6 E 8 bars thence up
the Creek with the meanders
there of N 43 E 300 bars N 47 W
560 bars Creek N 43 E 300 bars
N 47 W at 680 bars offset S 43 W 290th
Creek at 1180 bars offset S 43 W 580
bars Creek at 1331 bars offset
S 43 W 270 bars Creek where set
a post for the upper cor from
which a Spanish Oak 15th dia
dia. is N 28 E 8 bars a do 20th dia
dia. is N 7 E 10 bars thence
N 43 E at 2420 bars intend pro
priety at 7264 bars Intersected the
West boundary line of Leagu
No 4 West of Mills Creek where
I raised a mound for the NE
cor thence S 47 E with the

West boundary line ¹³⁵ line of League
No 4 ²³⁶ East to the SW cor of League
No 4 West of Mill Creek Then
S 43 W with the North boundary line
of League No 3 West of Mill Creek
1500 East to the SW cor Then
S 47 E with the West boundary
line of League No 3 3970 East to
the SW cor Then S 47 E with
the West boundary line of League
No 2 West of Mill Creek ~~750~~ ⁵⁵⁰ East
to the SE cor Then S 43 W 3580 East
to the SE cor of John Andrews
Survey on Cummings Creek Then
West with the North boundary
line of Survey 3640 East
to the place of beginning.

Transcribed

League No 2 East of Cummings
 Creek beginning at the upper cor
 of League No 1 at a port from
 which a Spanish Oak 15 In dia
 brs N 28 E 8 Lars a do 20 In dia
 brs N 78 10 Lars thence up the
 Creek with the Smeanders thence
 of N 43 E 270 Lars N 47 W at 1000
 off set S 43 W 635 Lars Creek at 2290
 Lars Intersected Creek thence N 43 E
 at 400 Lars off set N 47 W 370 Lars
 Creek at 520 Lars off set N 47 W
 370 Lars Creek at 1370 Lars
 off set N 47 W 1000 Lars Creek when
 set a port for the upper cor. from
 which an Ash 20 In dia brs N 8 E
 9 Lars a do 9 In dia brs S 49 E 10
 Lars thence N 43 E at 5624 Lars inter
 sected the West boundary line
 of League No 4 on Mill Creek
 465 Lars South of the NW cor
 when set a port and raised
 thence S 43 E for the SE cor thence
 S 43 E with the West bo
 undary line of League No 1
 to the SE cor of League No 1 thence
 S 43 W with the South boundary
 line of League No 1 264 Lars to
 the place of beginning

John Jones
 Date issued April 16th 1874
 Vol 4 p 7014
 Survey of the
 946

League No 3 East of Cummings Creek
 beginning at the upper Co. of League
 No 2 at a post from which an
 Az 20 In dia W. N 81 E 12 Cars a do
 In dia W. S 49 E 10 Cars Thence
 up the Creek with the Meander
 here of N 43 E 400 Cars Thence N 47 W
 at 1000 Cars offset S 43 W 1290 Cars
 Creek at 2000 Cars offset S 43 W 1550
 Cars to the Creek back on same line
 700 Cars Thence N 47 W at 1090 Cars
 Creek back on same line 30 Cars
 Thence N 43 E 620 Cars N 47 W 112 Cars
 S 43 W 278 Cars Creek ~~back~~ Thence
 N 47 W right up the Creek 221 Cars
 When set a post for the upper
 Co. from which

Thence N 43 E at 7044 Cars Inter
 eted the West boundary line of
 League No 5 When set a post for
 the NE Co. from which

Thence S 47 E with the West bound
 ary line of P. League No 5 2928
 Cars to the S W Co. Thence S 43 W

The record Apr. 6. 31. 1844 p. 9 38
 The line of the creek

(30)
with the ¹³⁸ north boundary line
of League No 4 ¹²⁰⁰ Eas to the
NW cor thence S 47 E with the
west boundary line of 1st League
465 eas to the NE cor of League
No 2 thence S 43 W with the ^{north}
boundary line of 1st League 5624
to the place of beginning

Transcribed

Leased No 4 East of ⁽³¹⁾ Cambridge
 Creek beginning at the upper cor
 of Leased No 3 Thence up the creek
 with the meanders thereof N43 E
 9000 bars N47 W at 779 bars offset
 S43 W 550 bars creek at 1579 bars
 offset S43 W 470 bars creek at 2579
 bars offset S43 W 590 bars creek at
 3589 bars offset S43 W 347 bars creek
 to the corner on an Elm 15 In dia for
 the upper cor from which a Cotton
 wood 36 In dia to S15 E 8 bars and a
 Spanish Oak 15 In dia to S80 E 15 bars
 thence N43 E at 1600 bars a branch
 runs S W at 6491 bars set a post
 for the NE cor from which a Post
 Oak 20 In dia to N19 W 89 bars
 thence S47 E 1714 bars to the NW
 cor of Leased No 5 West of Mill Creek
 Thence S47 E with the West bound-
 ary line of S Leased 1875 bars to
 the NE cor of Leased No 3 Thence
 S43 W with the north boundary
 line of S Leased 7044 bars to the
 place of beginning.

Transcribed

9722 in red the 16/31 vol 4 p 242
 page 242

William H. York
Feb 28
Feb 3
Feb 19
Total in used

140
League No 5 Part of Cunningham's line
beginning at the upper cor. of League
No 4 bet an Elm 15 In dia from
which a Cottonwood 36 In dia to
S 15 B 8 Lanes and a Spanish Oak
15 In dia bet. S 80 E 15 Lanes thence
up the Creek with the meanders
thence of N 43 E 1000 Lanes N 47 W 80 Lanes
Creek back on same line 400 Lanes
N 43 E at 410 Lanes Intersected Creek
S 47 E 200 Lanes N 43 E 1000 Lanes
N 47 W at 1100 Lanes offset S 63 W 340 Lanes
Creek at 1800 Lanes offset S 43 W 140 Lanes
Creek at 2700 Lanes offset S 43 W 270 Lanes
Creek at 3620 Lanes offset Intersected Creek
back on same line 80 Lanes thence
N 43 E 157 Lanes N 47 W at 115 Lanes
Intersected Creek where set a post
to the upper cor from which a cedar
12 In dia bet. N 44 W 2 Lanes a do
15 In dia bet. S 6 W 6 Lanes thence
N 43 E at 2365 Lanes Rocky Creek
runs SE at 4895 Lanes set a post
for the N E cor from which a Post
Oak 24 In dia bet. N 8 W 10 Lanes
a do 12 In dia bet. S 80 E 16 Lanes
thence S 47 E at 5849 Lanes Inter-
sected the north boundary line
of League No 6 on Mill Creek where
set a post from which a Post

Date 18th July 1830 East 4th Lane 1st do
12th Lane to 188th W 8th Lane thence
S 43^o W with the north boundary
line of League No 6 $\frac{2}{3}$ 965th Lane to the
N W cor thence N 47^o W with the
East boundary line of League No 4
on Cummings Creek 1714th Lane to
the S E cor thence S 43^o W with
the north boundary line of League
No 4 $\frac{2}{3}$ 6491th Lane to the place of
beginning

June 9th 1830

Transcribed

Joseph Davis
Same as book 7 p. 32

5th 1862
Old notes of a Leasing of Land
Surveyed for Joseph Davis and
my Sam Gates Wm Gates Skiggins
and Duns beginning at the
Lower corner of Skiggins Lease
on the East bank of New York
Creek at a point from which
a Hackberry 12 In dia is 27 E
8 Cars and do 12 In dia is 48 E
6 Cars Thence East with Skig
gins South boundary line 1593
Cars to his SE cor Thence North
with his East boundary line
7130 Cars to his NE cor on Sam's
Gates South boundary line thence
East with S line of Gates 2877
Cars to his SE cor Thence N 85 E
with Duns South boundary line
2525 Cars Thence S 21 70 Cars
to the North boundary line
of Sam's Gates River Tract Thence
N 57 W with S line 1970 Cars to
his NW cor Thence S 33 W with
his back line 3540 Cars to his
SW cor Thence N 57 W with the
North boundary line of Wm Gates
Survey 1437 Cars to this NW cor
Thence South with the west

boundary line of Gates Survey
8100 bars to his S. W. Co. on Scotch
Millers north boundary line thence
West with P line of Millers 850
to Newyear Creek thence up the
Creek with the meanders thence
of to the place of beginning

Transcribed

William Williamson

1846
I beg^(to) to report of Burnings
crack beginning on the west bank
of P. Creek opposite the upper cor
of Lager Hob on the East side
of P. Creek at an $N 12^{\circ} E$ in dia
from which a cedar 15 In dia
 $S 3^{\circ} E$ 11 cans a do 15 In dia
 $S 3^{\circ} W$ 4 cans thence $S 43^{\circ} W$ 16.00 cans
a large branch runs NE at 4200
intend to arrive at 7352 cans and
a meadow for the $S W$ cor thence
 $N 47^{\circ} W$ at 3400 cans set a post
for the NE cor from which a
Port Oak 15 In dia $N 19^{\circ} E$
30 cans a do 18 In dia
14 $N 15^{\circ} E$ thence $N 43^{\circ} E$ at 4570 cans
a branch runs SE at 7352 cans
set a post for the SE cor from
which a Port Oak 10 In dia
 $N 2^{\circ} E$ 4 cans a do 6 In dia
 $N 8^{\circ} E$ 6 N thence $S 47^{\circ} E$
3400 cans to the place of
beginning

File issued March 21/31. Vol 3 p. 378

Gayette Co
JMS

Little made to
Wm Williamson.

(37) John Shaw 1115
 Beginning at the lower corner
 of League No 1 West of S Creek
 at an ash 12 In dia from which
 which a cedar 15 In dia W. N 3/4
 1/4 S. an a do 15 In dia W. S 3/4 E 11 bars
 thence S 43 W with the south corner
 of any line of League No 1 7,352 bars
 to the SW corner a mound thence
 S 47 E at 2620 bars Labama road
 W. N 2 1/2 S W at 3266 bars raised
 a mound for the SW Co. thence
 S 43 E at 2300 bars entered Timber
 at 6970 bars Intersected Cummings
 Creek where set a post for the
 lower corner from which an Elm
 15 In dia W. S 4 E 2 bars a do 18
 In dia W. West 15 bars thence
 up the creek with the run and
 as there of to the place of begin-
 ning

File issued Nov. 31/31. Vol 4. P. 546. See also Co. 1115

title made

Transcribed

6970
 2300
 4670

146 (38)

League No 3 West of Cummings
 Creek beginning at the SW cor
 of League No 2 at a mound
 thence S43 W at 159 cars raised
 a mound for the NW cor
 thence S47 E at 2040 cars intended
 timber at 3500 cars. Set a post
 for the SW cor from which a Port
 and 12 In dia W. N87 W 9 cars
 and 10 In dia W. S44 W 9 cars
 thence N43 E at 5750 cars
 Intersected Cummings Creek
 we have set a post for the
 lower cor from which an Elm
 10 In dia W. N80 E 9 cars
 and a Lyeamow 9 In dia W.
 N38 W 8 cars thence up the Creek
 with the meanders thereof to
 the lower cor of League No 2
 thence S43 W with the south
 boundary line of League
 970 cars to the place of
 beginning)

D. E. Bolton

John C. Robinson
 726 W. 1st St. St. Louis
 Vol 11 p 57

Trak issued Apr 21/31 Vol 4, p 930
 Hayette Co

attended a do turned into a League of Oak

My old notes of a 9th League of Oak
 lying West and adjoining the
 back line of League No. 1 West
 of Cummings Creek beginning
 at the NW cor. of League at
 a post from which a Post Oak
 15 In dia br. 119 E
 30 cars a do 18 In dia br. 115 E
 14 cars Thence S 43 W at 3676 cars
 set a post for the NW cor from
 which a Post Oak 9 In dia br
 S 86 E 10 cars a do 8 In dia
 br S 23 W 6 br. Thence S 47 E
 at 1700 cars set a post for the
 SW cor from which a Post Oak
 15 In dia br. S 80 W 25 cars
 a do 12 In dia br. N 4 W 25 br
 Thence N 43 E at 3676 cars
 intersected the West boundary
 line of League No. 1 where set
 a post for the SE cor from which
 a Pecan 18 In dia br S 84 E 80 br
 and a Live Oak 18 In dia br
 S 35 E 75 cars Thence N 47 W
 with the West boundary line
 of League No. 1 1700 cars to the place
 of beginning

(#) 1248
of old notes of the 2^o gr League
lying adjoining the SW cor. of
League No. 1 West of Cummings
Creek beginning at the SE cor.
of the 11^o gr League on the back
line of League No. 1 at a post 40
m which a Pole 18 In dia br
S 84 E 80 Cars and a Live Oak
18 In dia br. S 35 E 75 Cars thence
S 43 W with the South bounda-
ry line of gr League No. 1 3 3676
Cars to the SW cor Thence S 47 E
at 1700 Cars set a post for the
SW cor from which a Post Oak
12 In dia br. S 17 E 24 Cars and a
Live Oak 8 In dia br. S 68 E 30 1/2
Thence N 43 E 3676 Cars to the
SW cor. of League No. 1 Thence
N 47 W with the West bounda-
ry line of 1^o League 1700 Cars
to the place of beginning

Altered and Turned

June 14th 1830
into a League Tract

(41)

Edwin Walker

T & Co. in and July 26/31
Vol 8 p 43

Virginia Co.
AMZ

Field Notes of a League of Land Survey
for Edwin Walker beginning on the
North boundary line of J. C. Groves
Survey on Oyster Creek 800 rods East
of the N.W. of League ^{no 3} at a point from
which a Pacon & India W. S. 1070
40 rods Thence North ⁵⁰⁰⁰ ~~4899~~ rods
to a post in the parcel Thence
East ⁵⁰⁰⁰ ~~4899~~ rods Thence South at
⁵⁰⁰⁰ ~~4899~~ rods intersected the North bou-
ndary line of J. C. Groves Survey
Thence West with Pa line ⁵⁰⁰⁰ ~~4899~~ rods
to the place of beginning
title made

Oct. 28. 1829
See title page 458

Transcribed 88

Full ¹³⁷ Notes of a ⁽²⁵⁾ League of Land Survey
for _____ on the North Fork
of Sebastrop Creek Beginning on
the South Side of P Creek at a
Live Oak 30⁰ In dia from which
an Elm 8⁰ In dia W S E 6 hours
thence S 45⁰ W at 80⁰ was entered
marsh at ~~4899~~²⁵⁰⁰ was set a post
in the marsh for the S W Co -
thence at 45⁰ W 4899 was set a
post in the marsh for the N W Co -
thence at 45⁰ E at 2400⁰ was entered
marsh at 2470⁰ was North Fork
of Sebastrop Creek runs S E at
2200⁰ was left Timber entered marsh
at 4899⁰ was set a post in the
marsh for the N E Co thence S 45⁰ E
at 4899⁰ was set a post in the
marsh for the S E Co thence S 45⁰ W
2399⁰ was to the place of beginning

Oct. 29th 1829

(3) 132

Field Notes of a League of Land
Surveyed for Ihuathan Mummou
Requining at the NW. Co. of MW.
Carlys Survey thence North at 5640
Intersected the South boundary line
of Peter Kiers Survey when set a post
for the NE Co. from which a Post
Oak 20th dia. W. S 11 W 10 bars
and a Hickory 6th dia. W. N 22 E
2 bars thence S 75 W with eas line
160 bars to his SW Co. thence N 15 W
with Kiers West boundary line 378 bars
to Clampts SE Co. thence S 75 W
with Clampts South boundary line
at 2655 bars set a post in the corner
for the NW Co. from which a Post Oak
12th dia. W. S 59 W 21 bars thence
South at 9510 bars Intersected the

Survey of 1787

53 North boundary line of Joseph Sta-
clous Survey which commenced on a
Post Oak 12 In dia from which
a Post Oak 14 In dia to N 65 W
5 bars and a Spanish Oak 10 In
dia to S 53 W 4 bars. Thence N 51 E
3600 bars to Harbours NE cor
Thence North with Mr. Carls
West boundary line 1990 bars
to the place of beginning.

Drawn off

Nov. 13th - 1829

(51)
Said note of 2 Lots of Land 15 1/2
I wrapped for Gustavus Edwards
out of S^r Surtins Survey Boatage
tract, Beginning on the West corner
day line of S^r tract at a Hackberry
& In die marked Thus T^r which
hackberry stands on the South
bank of Pills Lake Thence down the
lake with the meanders then of
S 20 W 190 Lacs Thence S 65 E at
at 300 Lacs offset N 25 E 110 Lacs to
lake Thence S 65 E at 300 Lacs offset
N 25 E 180 Lacs to lake at 700 Lacs
offset N 25 E 285 Lacs to lake
when corner on a Honey Locust
& In die from which a Pecan & In
die W. S 10 W 6 Lacs a do 4 In die
W. N 60 W 6 Lacs Thence S 25 W
at 590 Lacs joining creek at 1140 Lacs
entered prairie at 1650 Lacs Road

Leading from Iowa ^{15th} to Lakeys
at 1800 bars left main and
entered Timber of Aug Creek at 2153
bars. Commenced on a Pin Oak 4th dia
for the SW Cor. from which
Pin Oak 14th dia W. N 26th W
4 bars a do 5th dia W. N 80th E 3
bars. Thence N 65th W at 1000 bars
intersected the West boundary
line of Austin's survey 1403 bars
North of his SW Cor. where raised
a mound for the SW Cor. Thence
N 25th E with S line of Austin's
1948 bars to the place of beginning

77
 136
 Sold notes of a League of Land
 Surveyed for Thomas Hill beginning
 at the S W. cor of Stephen Sustons
 Berry Boatright Tract at a Stake
 from which a Black Jack 6 In dia
 N 47° E 2 L. a a do 7 In dia W.
 N 81° E 9 L. a. Thence N 65° W at
 1783 L. a. a Black Jack 12 In dia
 notched with two notches on each
 side at 2440 L. a. Corsetched road
 bears N E D S W at 2500 L. a. hit a
 root for the S W cor from which
 a black Jack 10 In dia W S 65° E
 281 L. a. Thence N 23° E at 2033 L. a.
 entered timber of Spring creek at 2240 L. a.
 creek runs N E at 2350 L. a. same
 creek runs N W at 2770 L. a. same
 creek runs S E at 2790 L. a. entered
 prairie at 5500 L. a. road leading
 from Town to Lakeys at 6790 L. a.
 entered timber of Spring creek at 6960

Same as page 58 of this book

has left timber ^{at} ~~intended~~ ^{to} ~~thence~~ at
10000 has set a post and raised a
meadow for the NW cor thence
S 65 E at 2500 has intersected
the west boundary line of
Jno C White's Survey thence S 25 W
with S line 2884 has to his NW cor.
thence with the west boundary
line of S J Austins Survey 7116 has
to the place of beginning
Drawn off

July 11. 1830

158
Field notes of a half League
of Land surveyed for Thomas
Gay it being the East half
of the League of Land granted
to William Munson
situated on Newyear and
Cedar Creeks

Beginning on the
west bank of Newyears
Creek at a post from
which an Elm 20th in dia
bears S. 73. W. 5 bars a do 3
In dia bears S. 51. E. 2 bars
Thence West at 2710 bars
Cornered on a Cedar 3rd
In dia, for the S. W. Corner
from which a Cedar

6 In dia, ¹¹⁰ bears N. 12. W.
3 bars a do. 3 In. dia
bears S. 65. W. 1. bar
Thence South at 3360
bars Cedar Creek runs
N. E. at 4000 bars entered
prairie at 8340 bars
intersected the North
boundary line of Gibson
Keykendalls Survey
where set a post for the
S. W. Corner from which
a Cedar & In. dia bears
S. 11. W. 35. bars. Thence N. 80.
E. with said line of
Keykendalls 880 bars to
the S. W. Corner of Simon

Miller's Survey. Thence ⁽⁺⁺⁺⁾ ¹⁰⁰
North with his West
boundary line 5615 bars
to his N.W. corner. Thence
East with his and Adams
Laurences North boundary
line 1426 bars to New-
-years Creek. Thence up
the Creek with the
meanders thereof to the
place of beginning
comprehending in these
limits Twelve Million of
square bars, as the whole
League contained twenty
four Million

Gary 27th 1831. H. Chrisman Surveyor

Wm. Hanson & A. Lawrence
Chain Carriers

Field notes of one
 Labor of Land Surveyed
 for Adam Lawrence out
 of William Munsons
 League on Cedar and
 Newyears Creeks.
 Beginning on the North
 boundary line of said
 Survey of Munsons
 270 bars East of the
 N. W. Corner at a
 Post and mound thence
 South at 1000 bars to
 a Post for the S. W. Corner
 from which a Pecon.
 & India bears S. 27. 2.
 26 bars. Thence East at

1000 bars set a post for ⁽¹¹⁰⁾ 110
the S. E. Corner from which
a Cedar 5 India bears
N. 21/2 W. 1. bar a do. 3 In
dia bears S. 25. W. 1. bar
Thence North at 1000 bars
intersected the North
boundary line of Munson
survey. where set a post
for the N. E. Corner from
which a Pecan 30. India
bears N. 25. W. 9. bars and
a Cedar 9. India bears
S. 23. W. 3. bars. Thence West with
S. line of Munson's 1000 bars
to the place of beginning
Jan'y 28. 1831.

J. Chrisman. Sur.
Groomerbell 94

67# 103

United States of a tract of
250 acres of Land Surveyed for
James Fisher out of League
No. 1. on the East side of the
East fork of Mill Creek
Beginning in the North
boundary line of said League
bars from the N. E. corner
where set a post for the N. E.
corner from which a post oak
9 In. dia. bears S. 89. E. 3 bars
and a B. Jack 7 In. dia. bears
S. 25. E. 4. bars. Thence S. 47. E.
at 1185 bars set a post and
raised a mound for the S E
corner. Thence S. 43. W. at 1185
bars set a post & mound for
the S. W. corner. Thence N. 47.
W. at 1185 bars intersected
the North boundary line of
said League No. 1. where

Cornered on a post oak & ^{10 1/2} ~~10~~
dia. from which a post oak
4 In. dia. bears West 3 bars and
a 13. Inch & In. dia. bears N. 16.
E. 13. bars. Thence N. 43. E with
the North boundary line of said
League 1185 bars to the Begin-
ning containing 250 English
acres.

July 17. 1831

Witnessed

105. All notes of 250 Acres of Land
Surveyed for Alfred Kinnow out of
League No 1 on the East side of the
East fork of Mill Creek Beginning
at the S^W Co. of James Fisher at
a Port Oak 8¹/₂ In dia from which a
a Port Oak 4¹/₂ In dia to S^W 3¹/₂ L^{ns}
and a Black Jack 8¹/₂ In dia to S¹/₂ E
13 L^{ns} Thence S 67¹/₂ E with Fishers west
town & any line at 390 L^{ns} a branch
runs S¹/₂ W at 1100 L^{ns} entered prairie
at 1185 L^{ns}. Set a post and raised a
~~ground~~ for the Fishers S¹/₂ W Co.
reference S 43¹/₂ W at 285 L^{ns} left prairie
entered timber at 1185 L^{ns} set a post
for the S¹/₂ W Co. from which a
Black Jack 10¹/₂ In dia to S 78¹/₂ W
3 L^{ns} a. do 8¹/₂ In dia to S 13¹/₂ W 4 L^{ns}
Thence S 47¹/₂ W at 1185 L^{ns} intersected
the northy town & any line of

100
League at 10° What is a part for the
at 4° from which a Spanish oak
18th day to 40° 3rd day and an oak
12th day to 32° 4th day then
at 43° with the north boundary
line of League at 1° $\frac{2}{3}$ 1185th line to
the place of Beginning

Febry 17. 1831

Transcribed

Field Note of 250 acres of Land
 Surveyed for James Scriver out of
 League No 1 on the East Side of
 the East fork of Mill Creek beginning
 at Kinions S W cor and run a random
 line to ascertain Scriver's beginning cor
 N 43 E along Kinions South boundary line
 270 paces S 47 E 153 paces which established
 Scriver's beginning cor at a post from
 which a post Oak 20 in dia w
 866 N 5 paces and a Hickory 8 in
 dia w. N 19 E 7 paces thence S 43 W
 at 1185 paces set a post for the
 S W cor from which an Elm
 14 in dia w. S 22 E 5 paces and
 a post Oak 18 in dia w N 30 E
 4 paces thence S 47 E at 1185 paces
 corner on a Spanish Oak 15 in
 dia for the S W cor from which
 a Hickory 10 in dia w S 31 W 8 paces

and a post ^{#108} ^{of (over)} ~~Canada~~ ^{to} ~~with~~ ^{at} 87 ~~mi~~
 9 ~~mi~~ Thence ^{at} 43 ~~mi~~ at 500 ~~mi~~ left
 Timber entered ^{from} at 1185 ~~mi~~
 set a post and raised a mound
 for the SE ~~Co~~ Thence ^{at} 47 ~~mi~~ at 900 ~~mi~~
 left ^{from} entered Timber at 1185 ~~mi~~
 Intersected the place of beginning

July 19. 1831

Transcribed

169
A full note of 410 acres of Land
Surveyed for Philip Cal out of
League No 2 on the East side of
the East fork of Mill Creek
Beginning on the South boundary
line of League at Fishers & E cor
at a post from which a post Oak
9 In dia br: S 89 E 3 bars and a Black
Oak 7 In dia br: S 25 E 4 bars Thence
N 47 W at 150 bars entered prairie at
1550 bars set a post for the N E cor
from which a Spanish Oak 18 In
dia br: N 60 E 5 bars and a 9 In dia
br: N 45 W 3 bars Thence S 43 W at
1490 bars set a post for the N W cor
from which an Elm 6 In dia br
S 25 E 3 bars and a Spanish Oak
10 In dia br: N 21 W 21 bars
Thence S 47 E at 1550 bars
Intersected the South boundary

line of League No 2 What ¹⁷⁴⁰ terminated
on a post Oak 10 In dia for the 1st Co
from which a post Oak 20 In
dia br N 43 E 6 bars a do 20 In dia
br S 55 E 6 bars Thence N 43 E with
South boundary line of League No 2
305 bars to Fisher N W cor on S line
Thence N 43 E with his North bound-
ary line 1185 bars to the place of
beginning

July 18th 1831

Transcribed

Field Notes of 250 acres of land
Surveyed for Wilson Smith out
of League No 2 on the East side of
the East fork of Mill Creek begin-
ning at the SW cor of Phillips
survey at a post Oak 18 In dia
from which a Post Oak 20 In
dia br. N 4 E 6 bars a do 20 In dia
br. S 56 E 6 bars Thence N 47 W,
with Cross West boundary line
at 640 bars a branch runs S W,
at 1185 bars set a post on S^o line
for the NE cor from which a
Post Oak 15 In dia br. N 16 W 16 bars
and an Elm 2 In dia br. N 20 E
13 bars Thence S 43 W at 1185 bars
set a post for the SW cor from
which a Black Jack 10 In dia
br. S 9 E 7 bars a do 2 In dia br
N 72 W 5 bars Thence S 47 E

at 1185 Cars intersected the so. W. ¹⁷
boundary line of League #2 when
set a post for the S^W cor from which
an Elm 12 In dia to North 9 cars
and a Mulberry 4 In dia to S 86th
4 cars thence N 43 E with the south
boundary line of League #2 $\frac{2}{3}$ 305
cars to Union's S^W cor thence N 43 E
with his North boundary line
880 cars to the place of beginning.

cc
July 18. 1831

Transcribed

1 2/3

14784000 ac

06714190	1705-51-4208
	Philip
	600 410 acs 1500

1185-	1185-
Jas. Fishwood	
250 acs.	

1185-	1185-
Nelson	
Smith	
250 acs	

Alfred Kin	1185-
ion	
250 acs	
1185-	

1185-	1185-
Jas. Lee	
600	
250 acs	

1434-6346 ac

L 102

14387026 ac

L 101 e

L 101 b

Mill Creek


futd notes of the back ^W block of 906
 survey and connection of his survey
 with blays Beginning on the East
 boundary line of 906 blays survey
 at the NW cor. of Lons Survey
 thence S 16 E a long blays East bound-
 ary line 1350 Lars thence S 87 W
 1871 Lars to his West boundary line
 thence S 16 E along P line 600 Lars
 thence S 28 W at 1724 Lars thence
 to the East boundary line of blays
 survey 1840 Lars South of his NE
 cor.

5070
 1950

 3120

Field Notes of Surveys
South of Laguna.

Field Notes of work South
of the Laguna



1
The first of the
of the year

1850

1850

Set & wind Nov 27/32 Vol. 9, p. 193

of David B. Frias (+) 175
 Field Notes for one League of
 Land surveyed for Daniel B
 Frias situated on the waters of
 the Yagua. Beginning at a stake
 from which a B Jack 10 in dia
 S 50 E 5 1/4 a do 10 in dia b
 N 55 E 11 b. Thence S 55 W
 at the Prairie at 700 b entered
 Oak timber at 1300 b entered
 Prairie, at 1500 b entered timber
 at 2500 b entered bottom at 3090
 b a branch runs North at 3130 a
 branch runs South at 3450 b a
 branch runs North at 3600 b the
 Oak at 5000 b set a Stake from
 which a Oak 14 in dia b N 25
 W 9 b 1/4 a do 13 in dia b S 47 E
 11 b. Thence S 35 E at 1110 b
 a creek runs North at 1400 b a
 creek runs North at 1750 b entered
 Oak timber at 5000 b set a
 stake for the South West corner
 Thence N 55 E at 5000 b set
 a stake for the S. E. corner
 Thence N 35 W at 5000 b the place
 of Beginning.

Stevens
Ashley R. Stevens
Washington of Lee Co
Vol 6 p. 189
Nov 22/32
MS A in used

Field Notes for one League of
Land situated on the waters of
the Yagua Surveyed for Ashley
Stevens Beginning at Friers
N^w corner a stake from which
a Poak 14 in dia b<sup>s N 25 W 90^s
do do 13 in dia b<sup>s S 47 E 14^s
Thence N 35 W at 1400 b^s into
bottom at 2040 b^s a creek runs
North at 2400 b^s into Poak's
at 4000 b^s set a stake from
which a Poak 10 in dia b^s
N 38 E 8 b^s do 10 in dia b^s S
85 W 10 b^s Thence N 55 E
at 6250 b^s set a stake for the
N E corner. Thence S 35 E at
4000 b^s set a stake for the S
E corner. Thence S 55 W at
1250 b^s the N E corner of Friers
League thence with Friers line
to the place of Beginning</sup></sup>

title made
Transcribed

Field Notes for one League
of Land situated on the waters
of Yagua Surveyed for Thomas
Luster ¹⁷⁹⁴ Beginning at Friers
N E corner a stake from which
a B Gack 10 in dia b^s S 50 E 5 b^s
& a do 10 in dia b^s N 55 E 11 b^s
Thence S 35 E with Friers N E
boundary line at 1600 b^s set a
stake for the S W corner
Thence N 55 E at 5357 b^s set
a stake for the S E corner
Thence N 35 W at 5600 b^s set
a stake for the N E corner
Thence S 55 W at 2107 b^s Stephens
N E corner. Thence S 35 E
with Stephens's N E boundary
line 4000 b^s to A Stephens's S
E corner. Thence S 55 W at
1250 b^s the place of beginning

Transcribed.

(F) 178
Field Notes for one league of
Land situated on the waters
of the Jagua Surveyed for
James C. Leitch Beginning at
a stake the N^W corner of
Friers League from which a
Oak 14 in dia b^s N 25 W 9 b^s & a do 13
in dia b^s S 47 E 11 b^s. Thence N 35
W at 1400 b^s entered bottom at 2070
b^s a creek runs North at 2400 b^s
Poak's at 4000 b^s set a stake from
which a Poak 10 in dia b^s N 35 E 8 b^s
& a do 10 in dia b^s S 65 W 10 b^s
Thence S 55 W at 6250 b^s set a
stake from which a Poak 10 in
dia b^s S 25 E 15 b^s & a do 12 in dia
b^s N 73 E 18 b^s. Thence S 35 E
at 640 b^s the bottom at 920 b^s a
creek runs North at 1800 b^s Poak's
at 4000 b^s set a stake from which
a Poak 10 in dia b^s N 86 E 4 b^s &
a do 8 in dia b^s N 85 W 2 b^s
Thence N 55 E at 6250 b^s the place
of beginning

Transcribed

(6)

Faint, illegible handwriting covering the page, likely bleed-through from the reverse side. The text is written in a cursive style and is mostly obscured by the paper's texture and fading.

Field Notes for one League of
Land situated on the waters
of the Yagua Surveyed for
Franks Beginning at Neill's S
W corner a stake from which a
P oak 10 in dia b^s N 66 E 4 b^s
a do 8 in dia b^s N 85 W 4 b^s
Thence S 55 W at 6250 b^s set a
stake for the S W corner. Thence
N 35 W at 4000 b^s set a stake
for the N W corner. Thence
N 55 E at 6250 b^s Neill's N W
corner a stake from which a
P oak 10 in dia b^s S 25 E 15 b^s
a do 12 in dia b^s N 78 E 18 b^s
Thence S 35 E with Neill's S W
boundary line at 4000 b^s the place
of beginning.

Transcribed

(8)

[Faint, illegible handwritten text, likely bleed-through from the reverse side of the page.]

(H) 180
Field Book of
Surveys on the upper
part of Dandsons
Creek and West of
the Saw.

(12)

[Faint, illegible handwriting, likely bleed-through from the reverse side of the page.]

Vol 9. p. 269 - Washington Co

Byrd (J. S.) 181 N° 16

Surveyed one League of Land on
 the Yagua Beginning at N
 Whiteheads West corner Thence
 N 45 W at 1450 b entered bottom
 at 3000 b set a Stake from which
 an Elm 10 in dia b S 38 W 13 b. & a
 do 6 in dia b N 30 E 4 b.
 Thence, S 45 W at 1960 b left the
 bottom at 3000 b entered bottom at
 3500 b a branch at 3870 b a
 branch runs North at 4452 b Inter-
 sected Cox's East boundary line
 where set a stake from which an
 Elm 6 in dia b N 44 E 7 b. & a B
 oak 8 in dia b S 18 E 6 b. Thence
 with Cox's line S 5 W at 5250 b
 the back line of League N° 5. Thence
 N 45 E at 1760 b the back corner of
 League's 485 at 5260 b the corner
 of " N° 4. Thence S 45 E at 1100 b
 the West corner of League N° 3
 Thence N 45 E at 3182 b the North

182 (14)
corner of League St. Thence N 45
W at 1426 to the place of Beginning

P. L. Hanks

Made out

(15) 183

Surveyed one League of Land N^o 15 on
 the Yagua Beginning at the North
 corner of N^o 16 Thence N 45 W at
 90 b^s the Yagua at 1230 b^s a creek at
 1770 b^s left the bottom at 2024 b^s
 set a stake from which a Poak 24
 in dia b^s S 45 W 6 b^s & a do 18 in
 dia b^s N 33 W 12 b^s Thence N
 45 E at 6982 b^s Intersected the S
 W boundary line of League N^o 2 on
 Davidsons creek where set a stake
 from which a Poak 22 in dia b^s
 N 84 W 5 b^s & a do 14 in dia b^s
 S 55 E 11 b^s Thence S 45 E at 937
 b^s Intersected the N W boundary
 line of League N^o 1 Thence S 45
 W at 1700 b^s the West corner of
 League N^o 1 Thence S 45 E at
 2972 b^s the North corner of J. K.
 Hawkins & quarter League Thence S 45
 W at 2200 b^s the West corner of quarter
 League Thence S 45 E at 1127 b^s the

184 (16)

North corner of H Whiteheads quarter
Thence S 45 W ab 3082 to the West
corner of Whiteheads quarter. Thence
N 45 W ab 3008 to the place of
Beginning

Transcribed

James White 5th 1885
 Surveyed League N^o 5. Beginning
 on the S W boundary line of League
 N^o 3 at 9420^{ft} from the West corner
 of N^o 3. Thence where set a stake
 from which a Oak 10 in dia b^o
 N 59 W 180^{ft} & a Oak 16 in dia b^o
 N 70 E 380^{ft}. Thence S 45 W at
 4528^{ft} set a stake from which
 a Oak 12 in dia b^o S 6 E 120^{ft} & a
 do 14 in dia b^o N 44 W 170^{ft}. Thence
 N 45 W at 2250^{ft} a branch runs
 N E at 3500^{ft} a creek runs N
 E at 4600^{ft} entered prairie at
 5520^{ft} set a stake from which
 a Live oak 20 in dia b^o S 42 E 450^{ft}
 & a do. 18 in dia b^o N 24 E 440^{ft}.
 Thence N 45 E at 600^{ft} entered
 timber at 2900^{ft} entered bottom
 at 3820^{ft} Davidsons creek at
 4528^{ft} the West corner of League
 N^o 4. Thence S 45 E at 5528^{ft}

Same as Book 7, p 38 and

186 (18)
the place of Beginning

11/13/37

Transcribed

1897 (49) James Berry
 Surveyed League N^o 6 Beginning
 at the corner of Leagues N^o 4 & 5. Thence N 45 W at 3623 b^s
 set a stake from which a P
 oak 10 in dia b^s N 15 E 10 b^s & a do
 12 in dia b^s S 18 E 10 b^s. Thence S
 5 W 196 b^s the corner of Birds
 League at 2496 b^s entered bottom
 at 3596 b^s Davidsons creek at
 4146 b^s left the bottom at 6900 b^s
~~set a stake~~ a P oak 16 in dia
 from which a P oak 18 in dia b^s N
 29 W 2 b^s & a do 10 in dia b^s S 60 E
 6 b^s. Thence S 45 E at 1500 b^s enter
 ed prairie ~~at 2342 b^s left the prairie~~
~~at~~ at 3623 b^s set a stake from
 which a Persimmon 6 in dia b^s
 N 53 E in the head of a hollow
 200 b^s from the stake. Thence
 N 45 E at 2342 b^s the corner of
 League N^o 5 Thence with the N W

Title issued Dec 6/32 Vol 60
 Page 100

189 (24)
boundary of League N. 5. at 45288
the place of Beginning

1/2

190 (21) John Bird
Surveyed League N^o 7 Beginning
196⁰ from the North corner of
League N^o 6 Thence S 45^o W at
2600 the bottom at where set a
stake from which a Oak 8 in dia
b^s N 50^o W 9 b^s & a do 10 in dia b^s
S 80^o E 6 b^s. Thence S 45^o W at 26000
the bottom at 3400 b^s Davidsons
creek at 3500 b^s set a stake from
which a Oak 14 in dia b^s N 10^o E
3 b^s & a do 10 in dia b^s N 83^o W 5 b^s
Thence N 45^o W at 180 b^s the creek at
230 b^s creek at 730 b^s left the creek
at 1980 b^s the creek at 2940 b^s the
creek at 3150 b^s creek at 339 b^s
creek at 4000 b^s left Davidsons creek
at 6681 b^s the corner of League N^o 12
on the San Antonio Road at 7142 b^s
the ^{South} corner of League N^o 11. Thence
N 45^o E at 3500 b^s the East corner
of League N^o 11. Thence S 45^o E at
212 b^s the corner of League N^o 10 at
7142 b^s the Place of Beginning. 113

W
N
P

[Faint, illegible handwriting covering the page]

(53) 191

Surveyed League No 6 on Davidsons
creek Beginning at the East
Corner of League No 7 Thence S 45
W with the line of League No 6
at 3204 b^s the West corner of No 6
at 3742 b^s a Black stump from which
a Oak 14 in dia b^s N 20 E 12 b^s 8
a do 14 in dia b^s N 45 W 9 b^s

Thence N 45 W at 2030 b^s a creek
runs N E a bottom on N W Side of
the creek 320 b^s wide at 2800 b^s
entered Prairy at 3250 b^s entered
Timber at 3400 b^s a creek bottom
at 3870 b^s a creek runs N E at
4000 b^s left the bottom at 6681 b^s
Intersected the S E boundary line
of League No 13 on the San Antonio
Road Thence N 45 E at 502 b^s the
corner of Leagues Nos 12 & 13 on
the road at 3742 b^s the East corner
of League No 12 Thence S 45 E at
6681 b^s the place of beginning 114

(24)

Transcribed

Jacob Burleson
 Surveyed League N^o 9 on the waters
 of Davidsons creek Beginning
 at the corner of League N^o 8
 Thence S 45 W at 2962 b^s set a
 Stake from which a Oak 12 in
 dia b^s S 87 E 8 b^s & a do 10 in
 dia b^s N 51 W 4 b^s. Thence S 45 E
 at 2300 b^s entered prairie at
 3700 b^s entered timber at
 4900 b^s a branch runs South at
 5482 b^s set a stake from which
 a Oak 10 in dia b^s S 66 E 6 b^s
 & a do 8 in dia b^s N 70 W 6 b^s
 Thence N 45 E at 1880 b^s a branch
 runs S E at 5842 b^s intersected the
 S W boundary line of League N^o
 5 where set a stake from which
 a Oak 12 in dia b^s N 61 W 6 b^s
 & a do 10 in dia b^s S 26 E 4 b^s
 Thence N 45 W at 2159 b^s the corner
 of League N^o 5 Thence S 45 W

In the N 76, the 2^d line 45700 is. TD & same Feb'y 9/36 Vol 117 489

(20) 198
at 2372⁶ the South corner of
League N^o 6 Thence N 45 W at
3623⁶ the West corner of League
N^o 6 Thence S 45 W at 538⁶ the
place of beginning

title made to Jacob
Barleston

W

Transcribed

M. B. Sawyer (27) 194
 Surveyed League N^o 10 on the
 waters of Davidsons creek
 Beginning at the ^{South} corner of
 League N^o 6 Thence S 45 W at
 3742 b^s set a stake from which
 a Oak 13 in dia b^s N 38 W 2 b^s &
 a do 8 in dia b^s S 49 E 6 b^s
 Thence N 45 W at 880 b^s a prairy
 in sight N E at 1600 b^s a point of
 prairy lying N E appears large
 at 2800 b^s a prairy N E of the
 line at 4300 b^s a prairy lying
 N E & East appears large at
 6681 b^s Intersected the S E bound-
 ary line of League N^o 14 on the
 San Antonio Road where set
 a stake from which a Oak 10
 in dia b^s S 35 E 5 b^s & a do 12 in
 dia b^s S 89 W 6 b^s Thence N^o
 45 E at 3742 b^s the West corner
 of League N^o 6. Thence S 45 E
 at 6681 b^s the place of beginning

Martin B. Sawyer
 3742
 880
 1600
 2800
 4300
 6681
 3742
 6681

(28)

29 195
Surveyed League N^o 11 on the
waters of the Yagua Beginning
at the corner of League N^o 9
Thence S 45 W at 1080 b^s entered
small prairie at 3500 b^s set
a stake from which a Poak
8 in dia b^s S 36 E 29 b^s & a do
10 in dia b^s N 5 W 26 b^s.

Thence S 45 E at 4840 b^s a bottom
at 4940 b^s a branch runs East at
7143 set a stake from which a
Poak 12 in dia b^s N 3 W 5 b^s & a
do 10 in dia b^s S 60 E 6 b^s.

Thence N 45 E at 180 b^s a creek
runs S E at 2710 b^s a creek at
3500 b^s set a stake from which
a Poak 10 in dia b^s N 6 W 10 b^s &
a do 16 in dia b^s S 68 E 7 b^s.

Thence N 45 W at 1361 b^s the south
corner of League N^o 9 at 7143 b^s
the place of beginning

1857 196 (90)
 Surveyed League N^o 12 on the
 waters of the Yagua Beginning
 at the South corner of League
 N^o 9 Thence S 45 E at 3381 b^s
 a creek runs East at 4254 b^s
 set a stake from which a P
 oak 12 in dia b^s N 12 E 5 b^s 8 a
 do 13 in dia b^s S 3 E 7 b^s
 Thence N 45 E at 5772 b^s a creek
 runs East at 1300 b^s left the
 creek bottom at 2330 b^s a creek
 runs S E at 4640 b^s entered
 prairy at 5872 b^s set a stake
 from which a Live oak 20 in
 dia b^s S 35 E 72 b^s Thence
 N 45 W at 988 b^s the corner
 of League N^o 5 at 4254 b^s the
 East corner of League N^o 9
 Thence S 45 W at 5872 b^s the
 place of beginning

Samuel Mearns
 Surveyor
 1857

97th issue Oct 3/55 Vol 10 p 13

2007 (51) 1974

Situated between
Yeagan & D^d Creek

Title now
to Sam Swearingen

588

(32)

[Faint, illegible handwriting]

(43)

between Pyrazost Colorado

Las Price

A. Heykinnall

S. P. Brown

(44)

4375
—
625

Filed in map of 1854/55 (H.S.) 198
vol 5 p 1262 H
See Co. A for Abner Kuykendall

one League of Land Beginning on
a Branch of the Guyawa below
the San Antonio Road at a stake
from which a Pecan 5 in dia b^{s}
S 42 E 2 b^{s} $\frac{1}{4}$ an Elm 10 in dia b^{s}
S 78 W 10 b^{s} Thence N 60 W at
540 b^{s} a creek runs East at
4375 b^{s} the San Antonio Road
at 5000 b^{s} a Black 6 in dia
from which a Oak 12 in dia b^{s}
N 75 W 10 b^{s} $\frac{1}{4}$ a do 16 in dia b^{s}
S 46 W 16 b^{s} the N E corner
Thence S 10 W at 500 b^{s} a creek
runs East at 2400 b^{s} entered
Prairie at 2720 b^{s} the San
Antonio Road at 4100 b^{s} points
of timber at 5000 b^{s} set a post
for the S. W. corner from which
a Black 4 in dia b^{s} S 45 E 3 b^{s}

199
A 29 Oak 16 in dia b S 45 N 10 b
Thence S 80 E at 1180 b a
creek runs N E at 1660 b
entered Prairy 2435 b entered
Timber at 5000 b set a post
from which a Oak 16 in dia
b S 49 N 20 b & a do 10 in dia
b N 4 E 15 b. Thence N 10
E at 5000 b the place of
Beginning

till made

Filed in vol July 22/32 Witt Lee Co. J. D. W.
Vol 6 p 1838
Surveyed for James Price one
League of Land South of the
San Antonio Road Beginning
on Abner Keykendall's Western
boundary where said line
crosses the San Antonio Road
at a stake and mound. Thence
Westward with the road to a
stake from which a Live Oak
5 in dia b^s S 35 E 20 b^s & a
B Jack 5 in dia b^s N 51 W 25 b^s
Thence S 80 E at 3400 b^s a
creek runs North at 3950 b^s
a branch runs North at 8585
b^s set post for the S E corner
from which Oak 18 in dia b^s
S 65 W 8 b^s & a do 11 in dia b^s
S 17 E 6 b^s Thence N 10 E at
at 4320 b^s the South boundary of

Abner Kaykendall's League where
Set a post in mound. Thence
N 80 W ab 2500 to the S. W. corner
of the last mentioned league a
stake from which a B Gack 4 in
dia to S 45 E 3 to 8 a Oak 16 in
dia to S 45 W 10 to. Thence N 10
E ab 2280 to the place of Begin
ning

till made

202 (53)
Surveyed for Daniel B Frier one
League of Land on the waters of the
Yagua Beginning at a stake from
which a B Jack 8 in dia $b^s S 33 E$
 $400 b^s$ & a do 10 in dia $b^s N 55 E 126 b^s$
Thence $S 55 W$ a small Prairie at 700
 b^s entered P oak timber at 1300 b^s entered
prairie at 1800 b^s P oak's at 2500 b^s
entered bottom at 3090 b^s a creek runs
North at 3130 b^s a creek runs South at
3200 b^s a creek runs North at 3450 b^s a
creek runs North at 3600 b^s the P oak's
at 5000 b^s set a stake from which
a P oak 14 in dia $b^s N 25 W 9 b^s$ & a
do 13 in dia $b^s S 47 E 11 b^s$ Thence
 $S 35 E$ at 1110 b^s a creek runs North
at 1400 b^s a creek runs North at 1750
 b^s entered P oak timber at 3290 b^s
a branch runs West at 4000 b^s same
branch runs North at 5000 b^s set a
stake from which a P oak 12 in
dia $b^s N 46 W 16 b^s$ & a do 12 in dia
 $b^s S 19 W 27 b^s$ Thence $N 55 E$ at
1450 b^s a creek runs West at 3435 b^s
intersected Holdermans North bounda-
ry line 137 b^s from his Holdermans
N W corner Thence with the line 122

of said last mentioned tract N 45
 E where set a stake from which a
 Oak 8 in dia b^s N 75 W 9 b^s a do
 10 in dia b^s S 22 E 9 b^s. Thence
 N 45 E with Holdermans line ab
 1600 b^s set a stake (on a small
 branch) from which a Cedar 12 in
 dia b^s S 34 E 5 b^s & a do 7 in dia
 b^s N 39 E 5 b^s. Thence N 35 W ab
 690 b^s a creek runs North ab 4 1/2
 b^s the place of beginning

Ashley R. Stevens

(55) 20th Dec

Surveyed for A Stevens one League
of Land Situated on the waters of
the Yagua Beginning at Friers
N W corner a stake from which
a Oak 14 in dia b^s N 25 W 9 b^s &
a do 13 in dia b^s S 47 E 11 b^s!

Thence N 35 W at 1400 b^s entered
bottom at 2070 b^s a creek runs
North at 2400 b^s entered Oak
timber at 4000 b^s set a stake
from which a Oak 10 in dia b^s
N 88 E 8 b^s & a do 10 in dia b^s S
55 W 10 b^s Thence N 55 E at 6250 b^s
set a stake for the N E corner.

Thence S 35 E at 1830 b^s at bend of
the Yagua and mouth of creek at
4000 b^s set a stake from which a
Oak 10 in dia b^s S 29 W 8 b^s & a do
8 in dia N 55 E 3 b^s Thence S 55
W at 1250 b^s Friers beginning corner
and with S Friers line to the plac
of beginning

Transcribed

213

Surveyed for James C. Neill one
 League of Land on the waters of the
 Yagua. Beginning at Friers N
 W corner. a stake from which a P
 oak 14 in dia b^s N 25 W 9 b^s & a do
 13 in dia b^s S 47 E 11 b^s. Thence N
 35 W at 1400 b^s entered bottom at
 2070 b^s a creek runs North at 2400 b^s
 entered Poak timber at 4000 b^s set
 a stake from which a Poak 10 in
 dia b^s N 88 E 5 b^s & a do 10 in dia b^s
 S 85 W 10 b^s. Thence S 55 W at 6250
 b^s set a stake from which a Poak
 10 in dia b^s S 25 E 15 b^s & a do 12 in
 dia b^s N 75 E 13 b^s. Thence S 35 E
 at 640 b^s the bottom at 920 b^s a
 creek runs North at 1800 b^s entered
 Poak timber at 4000 b^s set a stake
 from which a Poak 10 in dia b^s N
 55 E 4 b^s & a do 8 in dia b^s N 85 W 4 b^s
 S 55 E at 6250 b^s the place of beginning

James C. Neill
 Vol 9 p 169
 Nov 26/32
 FCA issued
 Washington D.C.
 MND

178
Surveyed by
J. M. Cox
for
Thomas M. Whittington
11. P. 26
108
253
108
11. P. 26
108
253
108
11. P. 26
108
253
108

Surveyed for Thomas M. Whittington

one
league of land on the waters of
the Yagua. Beginning at Friers
Beginning corner. A stake from
which a B Jack 8 in dia b^s $S 33 E$
 $400 b^s$ $\frac{1}{2}$ a do. 10 in dia b^s $N 55 E 1260$
thence $S 55 E$ at 1600 b^s set a stake
on Friers line from which a P oak
4 in dia b^s East $\frac{1}{2}$ b^s $\frac{1}{2}$ a do 12 in
dia b^s $S 21 W 5 b^s$. Thence $N 55 E$ at
3020 b^s a creek runs North at 3320
 b^s intersected Cox's West boundary
line where set a stake from which
a Cedar 9 in dia b^s $S 47 E \frac{1}{2}$ b^s $\frac{1}{2}$ a
do 6 in dia b^s $N 91 E 5 b^s$. Thence
with Cox's West boundary line N
 $5 E$ at 2210 b^s Cox's N corner.
Thence $N 55 E$ at 1041 b^s set a stake
Thence $N 35 W$ at 3900 b^s set a stake
for the $N E$ corner. Thence $S 55 W$
at 4577 b^s
to Stevens's $N E$ corner. Thence
 $S 35 E$ at 4000 b^s Stevens's $S E$ corner.
Thence $S 55 W$ at 1250 b^s the place of Beginning

(59) 206

Surveyed for Clements Raney
 1/4 League of Land Beginning at
 Friers S W corner a stake from
 which a P oak 12 in dia b^t N 86 W
 16 b^t 1/4 a do 12 in dia b^t S 19 W 27 b^t
 Thence N 35 W at 1200 b^t set a stake
 on Friers line from which a P
 oak 13 in dia b^t S 56 W 9 b^t 8 a B
 Jack 14 in dia b^t N 1 E 12 b^t Thence
 S 55 W at 518 b^t set a stake from
 which a P oak 12 in dia b^t N 3 W
 9 b^t 1/4 a do 12 in dia b^t S 33 E 12 b^t
 Thence S 35 E at 265 b^t the corner of
 Dr Millers League. Thence N 45
 E with Millers line at 2966 b^t the
 corner of McKanes League Thence
 N 45 E with the back line of McKanes
 League at 3500 b^t the N E corner of the
 last mentioned League. Thence N
 45 W with Holdermans line at 1341
 b^t the corner of Holdermans land.
 Thence N 45 E 137 b^t to ~~the~~ the corner
 where Friers line intersects with Holder-
 mans line a stake from which a Q 25

McHenry Winton
 No 5 P 101
 same as

207 (60)

oak 8 in dia. C. H. 5 N. 9 v. 8 a do
10 in dia. C. S. 24 E. 9 v. 2 Hence S. 55.
Wat 3435 v. the place of beginning

[Faint, illegible handwriting covering the rest of the page]

(Ct)
Surveyed for John Hurst $\frac{1}{4}$ 208
League of Land Beginning at
Friers S E corner on Holdermans
line a stake from which a Cedar
12 in dia b^s S 34 E 5 v^s 4, a do 7 in
dia b^s N 39 E 5 v^s Thence N 35 W
at 3140 v^s the corner of Luster's
League on Friers line a stake
from which a Oak 14 in dia b^s
East 4 v^s 4, a do 12 in dia b^s S 21 W 5 v^s
Thence N 55 E at 3320 v^s Cox's line
a stake from which a Cedar 9 in
dia b^s S 49 E 4 v^s 4, a do 6 in dia
b^s N 21 E 5 v^s Thence S 5 W with
Cox's line at 3880 v^s the corner
where Holdermans line intersects
with Coxes Thence S 45 W with
Holdermans line to the place of
beginning 603 v^s

Transcribed

(62)

[Faint, illegible handwriting, likely bleed-through from the reverse side of the page.]

[Faint, illegible handwriting at the bottom of the page.]

(84) Survey of League

Beginning at the
North West corner
of League thence
west 110 vs to a stake
in Open Prairie from
which a post oak
8 inches in diameter
137 vs distant bears
N. 52° E. and a live
Oak 12 inches in di-
ameter 192 vs distant
bears N. 80° E. thence
North 815 vs through

Open Prairie and
 scattering live oak
 timber to a live
 Oak tree marked
 H. Standing on the
 South side of one
 of the branches of
 Brushy Creek. thence
 North through Open
 Prairie across the
 head of several
 Branches of said
 stream 4185' W. &
 set a stone and threw
 up a mound in
 Open Prairie. thence

East 27° $20''$ W through
Open prairie to a
fine stream of
running water sup-
posed to be head
of Scull creek thence
On the same course
 280 W. and to a
stake from which
a live Oak $10''$
distant 30 inches in
diameter bears
due West and a
live Oak 11 W. distant
 15 inches diameter 128

bears South 51° West
 thence South across
 numerous branches
 of Pease creek 5000
 W. to the North line of
 League C and set
 a stake from which
 a post oak 20 in.
 diameter 10 vs dis-
 tant bears South $45-30'$
 East - and a post
 Oak 12 inches in
 diameter - 18 vs dis-
 tant bears N. by E
 thence ^{N.} with the line
 A

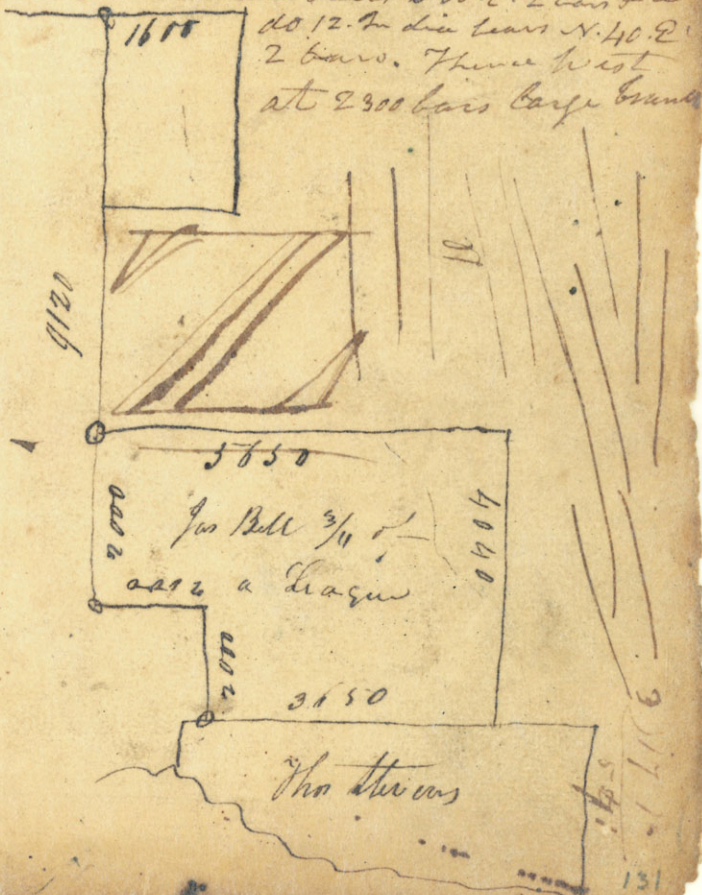
of said League ²¹³ to
the place of begin
ing

Trinckenberg



Bells at 800 ft on Green Hill at Port from
 which a Port Oak 12 In dia tree


14 ft. 8 bars a do 18 In dia tree
 at 8 ft 14 bars. Thence South at 680
 bars Creek runs West at 5650 bars
 cornered on a Dogwood 5 In dia from which
 an Oak 15 In dia bears S 80 E 2 bars & a
 do 12 In dia bears N 40 E
 2 bars. Thence West
 at 2300 bars large branch



213

Field notes of 2 1/2 Leagues of
Land Surveyed for Thomas
McKinny on the East side of
the Brazos adjoining the lands
of Groce and Dunahoo Beginning
in the North boundary line of
said Groces tract at 300 bars
West from Dunahos S.W. corner
at

Fence S. 10. E. with Groces East
boundary line at 3550 bars



210

Field notes of 2 1/2 Leagues of
Land Surveyed for Thomas
McKinney East of the Brazos
adjoining the Lands of Groce &
Dumako. Beginning at the
N. E. corner of said Groce ~~Tract~~
Survey at a post oak 12 In. dia
from which a post oak 12 In. dia
bears N. 51. E. 9. bars and a do. 14
In. dia. bears S. 52. E. 14. bars
Thence S. 10. E. with Groce East
boundary line 3550. bars to a
corner. Thence East at 7245
bars set a post & raised a mound
for the S. E. corner. Thence North
at 9900 bars Fish Pond Creek ^{runs S. W.}
at 10660 bars Skirt of Timber
at 11526 bars set a post for the
N. E. corner from which a Black
Oak 8 In. dia. bears N. 29 1/2 East
47. bars and a do. 4 In. dia. bears
N. 20. W. 35. bars. Thence West

217 (2)

at 1596 bars San Felipe Road
at 6253. bars Creek Run South
at 7600 bars set a post for the
N. W. Corner. from which a post
oak 14. In. dia. bears N. 25. W.
13. bars and a do. 18. In. dia bears
S 30. W. 14. bars. Thence South at
3026 bars intersected the N. W.

Corner of Dunahos League. where
there is a ^{post from which a} Double Black Oak
10 In. dia. bears N. 16. W. 73. bars
Thence East with Dunahos
North boundary line 5000
bars to his N. E. corner a post
from which a post oak 10. In. dia.
bears N. 12. W. 6. bars & a do.
15. In. dia. bears S 71. W. 9 bars
Thence South with Dunahos
East boundary line 5000. bars
to his S. E. corner. a post from
which a Black Oak 12. In. dia
bears S. 11/2 E. 70. bars. Thence
West with Dunahos; South

(3) 218
Boundary line passing his South
West corner at 5000. bars in all
5300. bars to the place of beginning

262

The
7 June 1833.

Gravesenbeck

219 (James Bell)
Field notes of $\frac{3}{4}$ of a league
of Land Surveyed for James
Bell East of the Brazos
adjoining a survey commonly
known by the name of Groves
Retreat and a survey in the
name of Thomas Stevens
Beginning at a post in Groves
South boundary line from
which a post oak 12. In. dia.
bears S. 4. W. 8. bars & a do. 18
In. dia bears N. 8. W. 14. bars
Thence South at 3680 bars
Creek turns West at ~~5650~~
5650 bars cornered on a Dogwood
5. In. dia. from which an Ash
15. In. dia. bears S. 80. E. 2 bars
and a do. 12. In. dia. bears
N. 40. E. 2. bars. Thence West
at 2300 bars large branch runs
West. at 4040. bars intersects
Stevens' East boundary

220
line. Thence North with
Stevens, said line 3650 bars
to a corner. Thence East 2000
bars to a corner. Thence North
2000 bars to a corner. Thence
East with Groves South boundary
line 2000. bars to the place of
Beginning

Transcribed

In the title the first line is 5652 v.
the 3^d " is 3652 "
the 4th " is 2040 v.

Title issued Dec 3/32 Vol 6-p 2030

Grimes & Walker Co

AND

The vessel Dec 19/32
Vol 6, p. 2058
Hannah Cornough
Gaines Co

221 (6)
Field notes of a League of land
Surveyed for Hannah Cornough
East of the Navasota adjoining
the lands of Robert Ray and
William Holland. Beginning
at the S. W. corner of Ray's ~~1/4~~
1/4 League on the North bank of
Ten mile Creek. Thence N. 20.
W. with Rays West boundary
line 2800 bars to his N. W. corner
Thence N. 40. E. with his North.
boundary line at 1690. bars
intersected his N. E. corner in
a line of William Hollands
Survey. Thence N. 20. W. with
Hollands line 4631. bars to his
N. W. corner in a line of Cox's
League. Thence S. 40. W. with
Cox's South boundary line
passing his S. W. corner at 1500
bars, in all 4880 bars intersected
the Navasota where set a post
for the N. W. corner from which
an over cup white oak 20 in.
dia bears N. 35. W. 24. bars and

(7)
w do. 15. m. dia. bears S. 35. E. 3
bars. Thence down the Navasota
with its meanders to the mouth
of Ten mile Creek Thence up
said Creek with its meander-
=ders to the place of beginning

ⁿ
Transcribed

223 (8)
Field Notes of League No. 1.

between the Navisota & San Jacinto. Beginning at the North East corner of Anthony D Kinnards League on the waters of San Jacinto where there is a post from which an Elm 10. In dia. bears N. 21. E. 79. bars. Thence S. 20. E. with Kinnards East boundary line at 800. bars set post in said line for a corner from which a post oak 14. In dia bears N. 46. E. 30. bars and a do. 18. In. dia. bears S. 7 1/2 E. 25. bars Thence N. 70. E. at 2075. bars ^{intercepted by} the West boundary line of Zembers League where set a post in said line for a corner. from which a post oak 15. In. dia. bears N. 81. E. 75. bars. Thence ~~2000~~ N. 20. W. with Zembers line 2090 bars to his N. W. corner. Thence N. 70. E. with Zembers North boundary line 2500 bars to the South West corner of Rays 1/4 League in Zembers line. Thence N. 20. W. with Rays. West boundary line passing his N. W. corner at 2500 bars in all 3815. bars. set a post for the N. E. corner from which a post oak 20. In. dia. bears N. 28. W.

William M. Coffey
1976 bound Mar 12/32 vol. 6. p. 179 B.

25. bars. and a Black Jack 8th m
 dia. bears S. 54. W. 9. bars. Thence
 S. 70. W. at 2730 bars branch runs
 N. W. at 5203. bars set a post for
 the N. W. corner from which a post
 oak 15. m dia bears S. 36. E. 12. bars and
 a Black Jack 14. m dia. bears N. 45. E. 3. bars
 Thence S. 20. E. at 2605 bars intersects
 the N. E. corner of Harris' $\frac{1}{4}$ League
 Thence same course continued with
 Harris' East boundary line 2500
 bars to his S. W. corner. Thence N. 40.
 E. with a line of Kinnards League
 628 bars to the place of beginning

June 1833

Wm M. Giffin

Made out

2605
 1500

 4105

July 1860

Transcribed

Field Notes of League No. 2
 between the Sawtooth and San
 Jacinto. Beginning at the
 N.E. corner of League No. 1. at
 a post. from which a post oak
 20 In. dia. bears N. 28. W. 25. bars &
 a Black Jack 8 In. dia. bears S. 57 1/2
 W. 9. bars. Thence N. 20. W. at 3685
 bars set a post for the N.W. corner
 from which a post oak 14 In. dia.
 bears N. 11. W. 13. bars and a do. 18 In. dia.
 bears N. 79. E. 23. bars. Thence N. 70.
 E. at 1710. bars a Spring branch Gum
 N.E. at 2350. bars a large branch
 Gum N.E. at 4167 bars set a post
 for the N.E. corner. from which a
 post oak 14 In. dia. bears N. 46. W.
 8. bars and a do. 14 In. dia. bears S.
 34. E. 8. bars. Thence S. 20. E. at 5000
 bars contraband trace bears N.E.
 & S.W. at 7500. bars set a post for
 the S.E. corner from which a Black
 Jack 18 In. dia. bears N. 37. E. 13.
 bars & a Hickory 12 In. dia. bears S. 37.
 W. 10. bars.
 Thence S. 70. W. at 1667 bars intersected
 the S.E. corner of ~~a quarter~~
 League. Thence N. 20. W. with
~~the~~ East boundary line 2500
 bars to his N.E. corner. Thence S. 70. W.
 with ~~the~~ North boundary line

of said one fourth league (47) 3 1/2
2500. bars, to ~~the~~ N. W. corner on a
line of League No. 1. Thence N. 20. W.
with the East boundary line of
League No. 1. ~~at~~ 13/15. ~~to~~
~~the~~ ~~SS.~~ ~~to~~ ~~the~~ bars to the
place of beginning

June 1899

Ex

W. Borden

Transcribed

Field Notes of League No. 3

between the Navisota and San Jacinto. Beginning at the N.E. corner of League No. 2. where there is a post from which a post oak 14. In. dia. bears N. 46. W. 8. bars & a do 14. In. dia. bears S. 34. E. 8 bars Thence S. 20. E. with the East corner of any line of said League No. 2. to 6250. bars set a post for the S.W. corner from which a post oak 24. In. dia. bears N. 42. E. 45. bars and a do. 18. In. dia. bears N. 49. E. 40. bars. Thence N. 70. E. crossing several small branches running S.E. at 4000. bars set a post for the S.E. corner from which a post oak 12. In. dia. bears N. 71. E. 6. bars and a do. 9. In. dia. bears N. 4. W. 7. bars. Thence N. 20. W. at 2170. bars Contraband trace at 4800. bars branch runs N.E. at 6250. bars set a post for the N.E. corner from which a post oak 14. In. dia. bears S. 55. E. 9. bars & a do 10. In. dia. bears N. 55. E. 12. bars. Thence S. 70. W. at 4000. bars set a post for the N.W. corner from which a post oak 12. In. dia. bears S. 64. W. 14. bars & a do. 10. In. dia. bears N. 38. E. 10. bars. Thence S. 20. E. 100. bars to the place beginning

The issued 00 275
 Vol. 10 p 27
 James Jackson

of the corner of the League No. 2

By Mrs Campbell.

Grimes Co

Vol 10 p 261

1712

(17)

228

Field Notes of League No. 4
 between the Navasota and San
 Jacinto. beginning at the S. W.
 corner of League No. 2. where there
 is a post from which a post oak 14
 In. dia. bears N. 11. W. 13. bars and a do.
 18. In. dia. bears N. 49. E. 23. bars. Thence
 N. 20. W. at 1120. bars set a post for
 the N. E. corner from which a B. Larch
 12. In. dia. bears N. 24. W. 6. bars and a do.
 10. In. dia. bears N. 6. E. 7. bars. Thence S. 70. W.
 at 2300. bars a branch runs N. W. at 5203
 bars set a post for the N. W. corner from
 which a Black Larch 3. In. dia. bears
 N. 11. E. 4. bars and a do. 10. In. dia. bears
 S. 5. E. 23. bars. Thence S. 20. E. at 4600 bars
 a branch runs S. W. at 4805. bars ~~between~~
~~but~~ intersected the N. W. corner of league
 No. 1. where there is a post from which
 a post oak 15. In. dia. bears S. 36. E. 12. bars
 4. a B. Larch 14. In. dia. bears N. 45. E. 8. bars
 Thence N. 70. E. with the North. boundary
 line of league No. 1. 5203. bars to the
 N. E. corner Thence N. 20. W. with
 the ^{west} ~~line~~ boundary line of league No. 2.
 3685. bars to the place of beginning -

4805
 1170
 E. J. Burdick

transcribed

(H) 229
Field Notes of League No. 3, adjoining
the Sabakia Road East of the
Navasota. Beginning at the S. W. corner
of League No. 2. Thence N. 70. W. at 4000
bars set a post for the N. W. corner from
which a post oak 15. In. dia. bears S. 13. E.
44. bars. Thence S. 20. W. at 1480. bars a
Creek. Turn West at 5000. bars set a post
for the S. W. corner from which a post
oak 15. In. dia. bears S. 19 1/2. W. 60. bars.
Thence S. 70. E. at 800. bars prairie at
2100. bars left prairie and entered
timber. at 5000. bars intersected
the S. W. corner of League No. 1. being
the League on which Mrs. Anderson
now lives, thence N. 20. E. with the West
boundary line of said League No. 1.
5000. bars to the N. W. corner thence in
the South boundary line of League
No. 2. Thence N. 70. W. with said line
of No. 2. 1000. bars to the place of beginning
June 10 1853.

Copied

R. W. Johnson

2200
2800

5000

Vol. 535. Dec. 10, 1897. Thomas McDonald
James W. Ames
Capt. R. D. Johnson

(H)
230

Field Notes of League No. 4.
Situated North of the Labakia Road and
East of the Navisota. Beginning
at the S. W. Corner of League No
3 where there is a post from which
a post oak 15. In dia. bears ~~S. 19 1/2~~ ¹⁹ ~~E. 14~~
~~S. 19 1/2. W. 68. bars. Thence S. 20.~~
W. at 2200. bars set a post for the
S. E. Corner from which a post oak
12. In dia. bears S. 88 E. 25. bars and a
do. 14. In dia. bears West. 16. bars.
Thence N. 70. W. at 2850. bars Jones
Creek runs West at 4400 bars left
Timber & entered prairie at 5000 bars
set a post for the S. W. Corner from
which an Elm 12. In dia. bears N. 75.
W. 49. bars and a do. 6. In dia. bears
N. 81. W. 47. bars. Thence N. 20. E. at
370. bars a creek runs S. W. and
entered Timber at 3550. a branch
runs South. at 5000. bars set a post
for the N. W. Corner from which a
post oak 14. In dia. bears N. 2. E. 10. bars
and a do. 18. In dia. bears N. 69 1/2. E. 15.
bars. Thence S. 70. E. at 1700. bars prairie
at 2700. left prairie and entered timber
at 4300. bars a creek runs S. W. at 5000 bars
intersected the West boundary line of
League No. 3. where set a post for the N. E. Corner
from which a post oak 18. In dia. bears S. 67. W.
20. bars & a do. 14. In dia. bears N. 85. E. 14. bars. Thence
S. 20. E. with said line 2800. bars to the place of
Beginning

16

Robert Symonds 231

OK. Field notes of League
Title No. 5, ^{situated} North of the La Bahia
road & East of the Navisota
Vol 10 Beginning at the S. E. Corner
p. 29 of League No. 4. where there
Grimes Co. is a post from which a post

oak 12. In. dia bears S. 88. E. 25
bars and a do. 14. In. dia. bears
west 16. bars. Thence S. 20. W. at
5000. bars set a post for the
S. E. corner from which a post
oak 15. In. dia bears S. 28 1/2. W.
10. bars and a do. 12. In. dia bears
S. 36. E. 17. bars. Thence N. 70. W.
at 2700. bars Muskiet prairie
at 5000. bars set a post for the S.
W. corner from which a Spanish
oak 18. In. dia. bears S. 6. W. 4. bars
& a do. 15. In. dia bears N. 65 1/2. W.
5. bars. Thence N. 20. E. at 5000
bars intersected the S. W. corner
of League No. 4. where there
is a post from which an Elm

12. In. dia. ²³² bears (18) N. 75. W. 49.
bars & do to In. dia bears
N. 81. W. 47. bars. Thence S.
70. E. with the South boundary
line of League No. 4. 5000
bars to the place of Beginning

Examined

T. Border

AT

Test made to

Robt Armour

Cop. B.

R. D. Johnson

(24) 233

Field notes of a League
of Land surveyed for
Sims on the Beedie
Bayou where the Labakia
road crosses said Bayou
and including the place
where said Sims now
lives. Beginning about
2000 bars west of the Labakia
road at a post from which
a post oak 14. In. dia bears
N. 23. W. 11. bars and a do. 18.
In. dia bears S. 4. E. 8. bars
Thence N. 10. E. at 3870 bars
Beedie Bayou at 5000 bars
set a post for the N. W. corner
from which a post oak 12.
In. dia. bears N. 55. E. 10. bars
and a do. 24. In. dia bears
S. 38. W. 20. bars. Thence S.
80. E. at 3130. bars Labakia
road at 4360. bars a Creek

Title correct Oct 26/55. Vol. 10. p. 329. *Ignatius Sims*
 Sims Co. MS

(44234)
Runs S. E. at 5000 bars set
a post for the N. E. corner
from which a B. Jack 12.

In. dia. bears S. 87. E. 12. bars
& a post oak 18. In. dia bears
S. 3. E. 14. bars. Hence S. 10. W.
at 500. bars. ^{a creek} ~~Bayou~~

Runs S. E. at 1200 bars Baedie
Bayou runs S. E. at 5000 bars
set a post for the S. E. corner
from which a post oak
14. In. dia. bears N. 64. W.

5. bars & a do. 12. In. dia bears
S 55. W. 11. bars. Hence N. 80.
W. at 590. bars a creek runs
North at 3000 bars La Bahia
road at 5000 bars intersected
The place of Beginning

June 1833.

Coop. By

R. D. Johnson
transcribed

Samuel Bowman 235
 field notes of a League of
 Land on the waters of the
 Beedie Bayou. adjoining
 the League on which
 Sims now lives
 Beginning at the S.W.
 corner of said League
 on which Sims lives
 where there is a post from
 which a post oak 14 In.
 dia bears N. 23. W. 11. bars
 & a do. 18. In. dia bears S. 4.
 E. 8. bars. Thence N. 80. W. at
 900 bars a creek runs N. W.
 at 1250. bars set a post for
 the N. W. corner from which
 a post oak 12. In. dia bears
 N. 68. W. 5. bars & a do 15. In.
 dia bears S. 45. E. 6. bars -
 Thence S. 10. W. at 5000 bars
 set a post for the S. W. corner
 from which a post oak 14

o. K. T & C issued Oct 16/35 vol: 10 p. 169. Waller Co
 MSB

(24)
In dia bears S. 55. W. 16.
bars & a do 18. In dia bears
S. 15. E. 25. bars. Thence
S. 80. E. at 1400. bars Labadia
road at 5000 bars. Set
a post for the S.E. Corner.
Thence N. 10. E. at 5000 bars
intersects the South
boundary line of the
aforesaid League on which
Sims lives. Thence N. 80.
W. with said line 3750
bars to the place of beginning
Title made to
Sam Bowman

AT


Cap. 10;

R. D. Johnson

Wm. B. L. C. C.

(25) 235
Field Notes of a Quarter
of a League of Land Surveyed
for Taylor on the
waters of the San Jacinto
adjoining Alexander Browns
League. Beginning at the
S.E. Corner of said Browns
League. Thence S 70. W.
with Browns South bound-
-ary line at 1800 bars set
a post in said line for the
N. W. Corner. Thence S. 20. E.
at 2100 bars set a post
for the S. W. Corner. Thence
N. 70. E. at 2776 bars set
a post for the S. E. Corner
from which a post oak 14
In dia bears S. 6. E. 7 bars &
a Hickory 7. In dia bears
East 8 bars. Thence N. 20. W.
at 1790 bars Creek runs East
at 2538 bars set a post 1444

(49) 236
for the N. E. corner. Thence
S. 70. W. at 976. bars

Intersected the East. bound-
ary line of said Browns
League where set a post
for a corner. Thence ~~S. 20. E.~~
S. 20. E. with Browns said
line 438. bars to the place
of Beginning. ~~~~~

June 1833

237 (29)

Field Book

Commenced June 2ⁿ 1891

Between the Brazos &hausen
& quit work on Saturday
the 25th of June 1891.

North of Navasota
East of Brazos

6529

0642

2830

6250

46700

15300

237 (105)

The 10th of June

Dear Mother

I have the honor to receive
your kind letter of the 10th
and am glad to hear from
you and all the family.

Very affectionately
Your son
Charles Green

10/10

10/10

Thomas Caruthers 238 T. Caruthers
Field Notes of League N. 1

Nov 21/32
T.C. issued
p. 1942 -
Brazos Co
2007

North of the Navasota Beginning
about 2 & a half Leagues more or
less; about a N.E. course from
Draves, on the waters of Saline
Creek a branch of the Navasota at
a post oak 14 In. dia. from which
a post oak 12 In. dia. bears S. 15. E. 3
bars and a do. 14 In. dia. bears S. 82 E.
bars. Thence N. 45. E. at 1700 bars
branch runs S. E. at 3740 bars enters
prairie at 4200 bars left prairie
entered timber at 4900 bars
Saline Creek runs S. E. at 5000
bars cornered on a Hickory 3 In. dia
for the S. E. corner from which a post
oak 10 In. dia bears N. 33. W. 7. bars &
a Hickory 6 In. dia bears S. 44. E. 9
bars. Thence N. 45. W. at 2200 bars
a branch runs S. E. at 5000 bars
set a post for the N. E. corner from
which a post oak 10 In. dia bears
N. 13. W. 8 bars & a do. 20 In. dia bears
N. 81. W. 17. bars
Thence S. 45. W. at 700 bars, a Creek runs

239. (42)

S. E. at 60. bars Saline Creek
runs S. E. at 4400 bars left timber
& entered prairie at 5000 bars
set a post in a small prairie
for the N. W. corner from which a
black oak 15 in dia. bears S. 56. W.
84. bars & a do. 3 in dia. bears S. 55. E.
18. bars. Thence S. 45. E. at 200 bars
entered a skirt of timber at 480
bars entered prairie at 2900 bars
crossed a branch which runs N. E.
& then left prairie and entered
timber at 5000 bars intersected
the place of beginning.

2nd June 1831.

Field notes of League No. 2
Bryce Co. 1822.
Nov 19/32. vol 6. p. 1822.

Field Notes of League ⁽²⁷⁾ No. 2 240
North of the Sawtooth Beginning at
the S. W. Corner of League No. 1. where
there is a post oak 14 In. dia. from
which a post oak 12 In. dia. bears
S. 45. E. 3. bars & a do. 14 In. dia. bears
S. 82. E. 9. bars. Thence S. 45. W. at
5000 bars set a post for the S. W.
corner from which a Black Jack
15 In. dia. bears N. 47 1/2 W. 8 bars and
a post oak 8 In. dia bears S. 62. W
8. bars. Thence N. 45. W. at 4240 bars
a branch runs S. W. at 5000 bars
cornered on a post oak 7 In. dia. for
the N. W. corner from which a post
oak 12 In. dia. bears S. 79. E. 5. bars &
a do. 14 In. dia bears N. 84. W. 6. bars
Thence N. 45. E. at 1000. bars left timber
& entered prairie at 3200 bars entered
timber at 5000. bars intersected the
N. W. Corner of League No. 1. where
there is a post from which a Black
Jack 15 In. dia bears S. 56. W. 8 1/2
bars & a do. 3 In. dia bears S 55
E. 18. bars. Thence S. 45. E. with

The 12th boundary line of League
No. 145000. Saw to the place of beginning

241

(34)

$$\begin{array}{r} 8.40 \\ \quad 4 \\ \hline 33.60 \end{array}$$

Crawford Burner 557

242 No. 3

Field notes of League

North of the Navasota. Beginning
at the N. W. corner of League

No. 2, where there is a post oak

12. In dia bears S. 79. E. 5 bars and

do. 14. In dia. bears N. 87. W. 6

bars. Thence N. 45. W. at 4600

bars a branch runs West at 5000

bars set a post for the N. W. corner

from which a post oak 18. In

dia. bears S. 55. E. 5. bars and do.

15. In dia. bears S. 74. W. 8. bars

Thence N. 45. E. at 2050 bars left

timber & entered prairie, at

4500. bars entered a grove of

timber at 4980 bars a branch

runs N. E. at 5000. bars set a

post for the N. E. corner from

which a black oak 14. In dia

bears N. 47. W. 18. bars and a

Spanish oak 12. In dia bears

S. 72. E. 12. bars. Thence S. 4.

at 100. bars a branch runs N. E.

Field in use June 1761 Vol 5 p. 1546 C. Burner's field notes

243

(96)

and entered prairie at 240.
 had a branch into East at
 3090 bars left prairie and
 entered timber at 5000 bars
 intersected the N. P. corner of
 League No. 2. where there is
 a post from which a Black
 Hawk, 15. India bears S. 56. W.
 84. bars & do. 3. India. bars
 S. 55. E. 18. bars. Thence S. 45. W.
 with the North boundary line
 of League N. 2. 5000. bars to the
 place of beginning -

Transcribed

File in use Oct 1932. Vol 6, p 1726.

Morgan Doctor
Bray Co
1882

244
 244
 Fields notes of League No. 1
 North of the Narasota. Beginning
 at the N.E. corner of League No
 3. where there is a post from
 which a Black Oak 14. In dia
 bears N. 47. W. 18. bars and a
 Spanish Oak. 12. In. dia bears
 S. 72. E. 12. bars. Thence N. 45 E.
 at 3530. bars Saline Creek
 runs S.E. at 5000 bars set a
 post for the N.E. corner from
 which a Spanish Oak 24. In. dia
 bears N. 49. W. 10. bars & a do. 12
 In. dia. bears S. 50. W. 12. bars.
 Thence S. 45. E. At 4000. bars a Creek
 runs S.E. At 5000 bars intersects
 the N.E. corner of League No. 1.
 where there is a post from
 which a post oak. 10. In. dia
 bears N. 13. W. 8. bars and a
 do. 20. In. dia bears N. 81. W. 17 bars
 Thence S. 45. W. with the

245 (74)
North boundary line of S.
League No. 1. 5000 bars to
the N.W. corner of League
No. 1. where there is a post,
from which a black rock
S. India bears S. 56. W. 84
bars & a clo. 3. India bears
S. 55. E. 18. bars. Thence N. 45 W
with the East boundary line
of League No. 3. 5000 bars to
the place of beginning

Transcribed

Richard Bartlett 1846
Field Notes of League No. 5

North of the Navasotas. Beginning
at the N. E. Corner of League
No. 4. where there is a post from
which a Spanish Oak 24 In. dia
bears N. 49. W. 10. bars and a do.
12 In. dia. bears S. 50. W. 12. bars
thence N. 45. W. at 2020 bars a
Creek runs S. E. at 4480 bars
Saline Creek runs S. E. at 4720
bars same Creek. at 5000 bars
set a post for the N. E. Corner
from which a Hickory 14 In. dia
bears S. 13. W. 4. bars and a Spanish
Oak 10 In. dia. bears S. 27. E. 5. bars
thence S. 45. W. at 40. bars Saline
Creek runs S. E. at 1200 bars a
branch runs S. E. at 2600 bars
left timber & entered prairie
at 4390 bars entered timber
at 4500 bars branch runs S. E. at

The used the 30th Vol 5. p. 1386

5000. bars ²⁴ set a post for the N.W.
corner from which a post oak
3 In. dia. bears S. 15. E. 27. bars &
4 do. 12. In. dia. bears N. 68. E.
13. bars. Thence S. 45. E. at 2200
bars left timber and entered
prairie at 5000 bars intersected
the N. W. corner of League No. 4
where there is a post from
which a Black Jack 14 In. dia.
bears N. 47. W. 18. bars & a Spanish
Oak. 12. In. dia. bears S. 72. E. 12
bars. Thence N. 46. E. with the
North boundary line of League
No. 4. 5000. bars to the place of
beginning.

J. A. W. S. C. H. E. D.

The issued Nov 23/32. vol 6. p. 1938
Prep. by F. D. Stephens & Scott

(41) 248
Field Notes of League No. 6
south of the Navasota. Beginning
at the N.W. corner of League No.
3. where there is a post from
which a post oak 18 In. dia bears
S. 55. E. 5. bars and a do. 15. In. dia
bears S. 74. W. 8. bars. Thence N. 4
W. at 350 bars a branch runs S. W
5000. bars set a post for the
W. corner from which a post
oak 24. In. dia. bears S. 21 1/2. W.
9 bars and a do. 15. In. dia. bears
N. 18. W. 15 bars. Thence N. 45. E.
at 1410 bars a fish pond at 4390
bars left timber and entered
prairie at 5000 bars intersected
the N. W. corner of League No. 5
where there is a post from which
a post oak 3. In. dia. bears S. 6. E.
27. bars & a do. 12. In. dia. bears
N. 63. E. 13. bars. Thence S. 45. E.
with the West. boundary line
of League No. 5. at 5000 bars

2169 (40)
intersected the N.E. corner
of League No. 3 where there
is a post from which a black
sack 14 in. dia bears N. 47. W.
18. bars & a Spanish oak 12
in. dia bears S. 72. E. 12. bars
Thence S. 45. W. with the
North boundary line of League
No. 3. 5000 bars to the place of
beginning

June 7th 1831-

Grant -

251 (44)

bore a branch runs S. W.
 at 3650 bore at 3650. bore
 entered a point of Timber at
 4500. bore a branch runs S. W. and
 entered prairie at 6250 bore
 set a post & raised a mound
 for the N. E. corner. Thence S. 45. E
 at 4000 ^{bore} intersected the North
 boundary line of League No. 5.
 where set a post in said line for
 the S. E. corner from which a
 post oak 12. In. dia bears N. 9 1/2
 W. 56. bore. Thence S. 45. W.
 with the North boundary line
 of League No. 5. 1250 bore to the
 place of beginning

June 8th 1831

John Austin (45) 232
 Field Notes of League No. 8
 North of the Navasotas Beginning
 at the N.E. corner of League
 No. 5. where there is a post
 from which a Hickory 14 m.
 dia. bears S. 13. W. 4. bars and
 a Spanish Oak 10. m. dia bears
 S. 27. E. 5. bars. Thence N. 45. E. at
 1700 bars left timber and entered
 prairie. at 2500 bars set a post
 for the ~~S.E. corner~~ S.E. corner
 from which a post oak 18 m
 dia. bears S. 62. E. 234. bars &
 a do. 5. m. dia. bears N. 26 1/2 W
 98. bars. Thence N. 45. W. at
 4000 bars set a post for the
 N.E. corner from which a post
 oak 12. m. dia. bears N. 31 1/2 E.
 400 bars and a do. 4 m. dia bears
 S. 13. E. 53. bars. Thence S. 45. W
 at 900 bars left prairie and
 entered timber at 1350 bars.

May 16/31 - Vol 36 p. 1 - Bryan County
 T. H. Austin

253
a branch runs S.E. at 2000
bars entered prairie at 3290
bars entered a point of timber
at 3650 bars left timber &
entered prairie. at 6250
bars intersected the N.E. corner
of League No. 7. where there
is a post and a mound
Thence S. 45. E. with the East
boundary line of League
No. 7. $\frac{2}{3}$ 4000 bars to the S.E.
corner thereof. where there
is a post from which a post
 oak. 12. in. dia. bears N. $9\frac{1}{2}$ W.
56. bars. Thence N. 45. E. with
the North boundary line of
League No. 5. $\frac{2}{3}$ 3750 bars to
the place of beginning

9th June 1831

Transect

(47) 125

Field Notes of League No. 7 North
of the Navasota Beginning at the
N.E. corner of League No. 7. where
there is a post and mound, Thence
S. 45. W. with the North boundary
line of League No. 7. at 5000 bars
set a post in said line for the
S. W. corner from which a post
oak 12. In. dia. bears N. 82. E. 12
bars and a Hickory 7. In. dia
bears S. 57. E. 10. bars. Thence N. 45.
W. at 100 bars a branch runs S. W.
at 2030 bars a Creek runs S. W. at
3550 bars a Creek runs S. W. at 4000
bars cornered on a Hickory 3 In. dia
for the S. W. corner. from which
a post oak 8. In. dia bears N. 11. E. 4
bars & a do. 10. In. dia. bears S. 19. W.
7. bars. Thence N. 45. E. at 6160 bars
a branch runs S. W. at 6250 bars
set a post for the N.E. corner. from
which a post oak 12. In. dia
bears N. 26. W. 10. bars. and an

255 (48)
Plm 4 m. dia bears N. 65 1/2 E.
4 bars. Thence S. 45 E. at 1860
bars left timber and entered
prairie at 3080 bars branch
runs S. E. at 4000 bars intersected
the North boundary line of League
No. 8. where corner in said
line on a post oak 8 m. dia for
the S. D. corner from which
a post oak 10 m. dia bears
S. 11 E. 40 bars and a do. 15 m. dia
bears S. 68 1/2 E. 72 bars. Thence
S. 45. W. with the North boundary
line of League No. 8 1250 bars to
the place of beginning

June 10th 1831

Field Notes of League No. 10
North of the Navasota beginning
at the N.E. corner of League No. 8
where there is a post from which
a post oak 12. In. dia. bears N. 31 W.
E. 100. bars and a do. 4. In. dia. bears
S. 13. E. 53. bars. Thence N. 45. E. at
1250. bars set a post for the S.E.
corner from which a post oak
15. In. dia. bears North. 85. bars &
a do. 18. In. dia. bears S. 80. E. 18
bars. Thence N. 45. W. at 1200 bars
entered timber at 950. bars left
timber & entered prairie at 3200
bars a branch runs N.E. at 4000
bars set a post & raised a mound
for the N.E. corner. Thence S. 45. W.
at 4750 bars left prairie & entered
timber at 6250; bars intersected
the N.E. corner of League No. 9
where there is a post from
which a post oak 12. In. dia

25th (50) ~~10~~ 10. bars and
bars N. 26. W. 10. bars and
an Elm 4. P. dia. bars
N. 65 1/2 E. 4. bars. Thence S. 45 E.
with the East boundary line
of League No. 9 & 4000 bars to
the S.E. corner thereof where
there is a post oak 3. P. dia
from which a post oak 10
P. dia. bars S. 11. E. 40. bars
I a do. 15. P. dia. bars S 68 1/2
E. 72. bars. Thence N. 45. E. ~~5000~~
bars to the place of beginning
with the North boundary line
of League No. 8 & 5000. bars to
the place of beginning

(57) 238 (49)

Field Notes of League No. 11.

North of the Navasota. Beginning
 at the North West corner of League
 No. 10. where there is a post from
 which a post oak 12. In. dia bears
 N. 26. W. 10. bars and an Elm 11
 In. dia bears N. 65 1/2 E. 4. bars
 Thence N. 45. E. with the North
 boundary line of League No. 10
 at 3756. bars set a post in said
 line for the S. E. corner from which
 a post oak 7. In. dia bears N. 46. E.
 9.6. bars & a do. 8. In. dia bears
 N. 39. E. 130. bars. Thence N. 45. W.
 at 4000. bars set a post and raised
 a mound for the N. E. corner. Thence
 S. 45. W. at 2750 bars a branch
 runs S. W. at 4270. bars left
 prairie & entered timber at 4920
 bars a creek runs S. W. at 6250
 bars set a post for the N. W. corner
 from which a post oak 18. In. dia
 bears S. 18 1/2 W. 15. bars & a do. 20

Horse Pine

Hoggs Co

O.K. 978 is used Apr 29/31 Vol 5 p 1374

259
N. dia. bears S. 81. W. 12. bars
Thence S. 45. E. at 720. bars a
Creek. runs S. W. at 4000 bars
intersected the North boundary
line of League No. 9. where
set a post in said line
for the S. W. corner from which
a post oak 18. N. dia. bears S. 44.
E. 2. bars & a do. 24. N. dia bears
N. 21. E. 11. bars. Thence N. 45. E.
with the North boundary line
of League No. 9. 2500. bars to
the place of Beginning.

File made M. Breen

green to Coleman's 260
 Field notes of League No. 62
 North of the Navasota. Beginning
 at the N.E. corner of League No. 16
 where there is a post & mound
 Thence N. 45. E. at 930 bars left
 prairie and entered timber
 at 1090 bars a branch runs S.E.
 at 2550 bars a Creek runs S.E. at
 2750 bars set a post for the S.E.
 corner from which a post oak
 15. In. dia. bears S. 10. W. 11. bars and
 do. 18. In. dia. bears S. 49. W. 11. bars
 Thence N. 45. W. at 500. bars entered
 prairie at 1550. bars entered timber
 at 2600 bars left timber and
 entered prairie at 4000 bars set
 a post for the N.E. corner from
 which a post oak 15. In. dia bears
 N. 82. W. 81. bars & a Black Jack.
 4. In. dia bears S. 51. W. 33. bars
 Thence S. 45. W. at 690. bars entered
 timber at 860 bars Creek runs

196 is used Nov 12/32 Vol 6, p. 97, F. Coleman
 Progs 20
 260

261
S.E. at 1100⁴⁴ bars left timber
and entered prairie at 6250
bars intersected the N.E. corner
of League No. 11. where there is a
post and mound. Thence S 45 E.
with the East boundary line of
League No. 11. 4000 bars to the
S.E. corner thereof. where there
is a post from which a post Oak
of M. dia. bears N. 76 E. 96. bars
and a do. 8. M. dia. bears N. 39 E.
130. bars. Thence N. 45 E. with the
North boundary line of League
No. 10. 2500 bars to the place of
beginning

June 13 1831-

Transcribed

In F. Martin's (57) 202

Field Notes of quarter league
No. 1. North of the Navasota
beginning at the S. E. corner of
League No. 12. where there
is a post from which a post oak
15. In. dia bears S. 10. W. 11. bars & a
18. In. dia bears S. 49 1/2. W. 11. bars
thence S. 45. E. at 1666 bars set
a post for the S. E. corner. from
which a post oak 24 In. dia bears
N. 22. E. 2. bars and a Hickory 6
In. dia. bears S. 9. W. 2. bars.
Thence S. 45. W. at 550. bars a creek
runs S. E. at 2300. bars left timber
& entered prairie. at 3750. bars
intersected the East boundary
line of League No. 10. where set
a post in said line for the S. W.
corner. from which a Black
Jack 12. In. dia. bears S. 8 1/2. E.
68. bars & a post oak 10. In. dia

John F. Martin
Boys
Vol 5. p. 1366
May 19 31

263
Hence N. 52. W. ⁽⁵⁰⁾ 48. Cars. Thence
N. 45. W. with the East boundary
line of League No. 10. } 1666 bars
to the N.E. corner thereof. where
there is a post and mound.
Thence N. 45. E. with the South
boundary line of League No. 12.
3750. bars to the place of beginning

Mr. J. Martin
William S. Martin
Bryce Cairns
May 17 1862
Sp. 1362
of Cairns

W.L. (57)

Field Notes of Quarter League
No. 2. North of the Navasota
Beginning at the N.W. corner of
League No. 11. where there is a
post from which a post oak 18. In
dia. bears S. 18 1/2. W. 15. bars & a do 20
dia. bears S. 81. W. 12. bars. Thence
N. 45. W. at 500 bars a Creek runs
S. W. at 1785. bars set a post for the
N.W. corner from which a post
oak 14. In dia. bears N. 73. W. 5. bars
and a do. 9. In dia. bears N. 12. E.
4. bars. Thence N. 45. E. at 1040. bars
a Creek runs S. W. at 2500. bars left
timber & entered prairie at 3500
bars set a post & raised a mound
for the N.E. corner. Thence S. 45. E.
at 1785. bars intersected the North
boundary line of League No. 11. where
set a post in said line for the
S.E. corner from which a post
oak 12. In dia. bears N. 21. E. 6 1/2

265

(58)

and a Hackberry C. M. dia bears
N. 74. 1/2 E. 15. bars. Thence S. 45. W.
with the North boundary line
of League No. 11. 3500. bars to the
place of beginning

June 15th 1831-

Field Notes of League No.

3. North of the Navasota
 beginning at the San Antonio
 Road at a post from which an
 Elm 12. In. dia bears N. 2 1/2. W. 92
 bars. Thence S. 45. E. at 860 bars left
 main and entered timber at
 960 bars intersected the N. W.
 corner of 1/4 League No. 2. where
 there is a post from which a post
 Oak 14. In. dia. bears N. 73. W. 5. bars
 a do. 9. In. dia bears N. 12. E. 4 bars
 Thence N. 45. E. with the North
 boundary line of said 1/4 League
 No. 2. 3500. bars to the N. E. corner
 thereof. where there is a post and
 mound. Thence S. 45. E. with the
 East boundary line of said 1/4
 League No. 2. 1785. bars to the
 S. E. corner thereof where there
 is a post ~~and mound~~ from which

267 (601)
a post Oak 12. In. dia bears
N. 21. E. 66. bars and a Hackberry
6. In. dia bears N. 77 1/2 E. 15. bars
Thence N. 45. E. with the North
boundary line of League No. 11.
at 1600. bars set a post & raised

~~the monument~~ in said line for the
from ~~which a post~~ ^{which a post} ~~at 12. In. dia bears~~ ^{at 12. In. dia bears} ~~869 1/2 E. 105. bars~~
S. E. corner. Thence N. 45. W. at
3534. bars left prairie & entered
timber at 5230 bars left timber
& entered prairie. at 6734 bars
~~set a post~~ intersected the
San Antonio road where set
a post for the N. E. corner.
Thence with said road following
the meanders thereof to the
~~beginning~~ place of beginning

note. The place where this post stands
is so gravelly that a mound
could not be raised with an
axe

268 Oct 1 A. Sec 9th
 Field Notes of League No. 10.
 4. North of the Nevasota.
 Beginning at the N.E. corner of
 League No. 13. on the San Antonio
 where there is a post. Thence S. 45° E.
 to the East boundary line of S.
 League No. 13. 6734. bars to the S.E.
 corner thereof. where there is a post
 from which a post oak 12. In. dia
 bears S. 60 1/2° E. 145. bars. Thence N.
 45° E. with the North boundary line
 of League No. 11. to 1150 bars inter-
 sected the N.E. corner thereof. where
 there is a post & mound Thence same
 course continued with the North
 boundary line of League No. 12
 at 2390. bars raised a mound
 on said line for the S.E. corner.
 Thence N. 45° W. at 5940 bars left
 course & entered timber at 7374
 bars intersected the San Antonio
 road. where cornered on a post
 oak 12. In. dia. for the N.E. corner

From Sec 9
 1616
 1617
 1618
 1619
 1620
 1621
 1622
 1623
 1624
 1625
 1626
 1627
 1628
 1629
 1630
 1631
 1632
 1633
 1634
 1635
 1636
 1637
 1638
 1639
 1640
 1641
 1642
 1643
 1644
 1645
 1646
 1647
 1648
 1649
 1650
 1651
 1652
 1653
 1654
 1655
 1656
 1657
 1658
 1659
 1660
 1661
 1662
 1663
 1664
 1665
 1666
 1667
 1668
 1669
 1670
 1671
 1672
 1673
 1674
 1675
 1676
 1677
 1678
 1679
 1680
 1681
 1682
 1683
 1684
 1685
 1686
 1687
 1688
 1689
 1690
 1691
 1692
 1693
 1694
 1695
 1696
 1697
 1698
 1699
 1700

269
from which a post oak 14. inches
bears S. 69. E. 4. bars and a do. 12. in
dia bears S. 8. W. 12. bars. Thence
with said load following the
meanders thereof to the place
beginning.

776. covered Oct 15/82. Vol 6, p. 1682. G. W. Dingleton
Brought to
Nash

field notes of League ⁽⁶²⁾ 27th North
of the Navasota. Beginning at the
N.E. corner of League No. 14. on the
San Antonio road when there is a
post oak 12. Pm. dia from which
which a post oak 14. Pm. dia bears
S. 69. E. 4 bars and a do. 12. Pm. dia.
bears S. 8. W. 12. bars. Thence S. 45. E.
with the East boundary line of
League No. 14 at 7374. bars inter-
sected the S.E. corner thereof where
there is a mound. Thence N. 45. E.
with the North boundary line of
League No. 12. at 3857. bars set
a post in said line for the S.E.
corner from which a post oak
12 Pm. dia bears N. 29. W. 29. bars and
a do. 8. Pm. dia. bears N. 3 1/2 W. 25
bars thence N. 45. W. at 140. bars
a creek runs S.E. at 500 bars
entered prairie. at 4140 bars left
prairie & entered timber at 4560
bars a branch runs S.E. at 8390 bars

I left timber ⁽⁶⁴⁾ and entered
prairie at 8844 bar intersected
the San Antonio Road where
I raised a mound for the S.P.
corner. Thence with said road
following the meander thereof
to the place of beginning.

June 19 1837

1837 June 19

Frances Henderson

272 (657) Field Notes of League No. 16.

North of the Wisconsin Beginning
 at the ^{W. E.} corner of League No. 12.
 where there was a post from which
 a post oak 15. In. dia bears N. 82. W
 81. bars to a Black Jack 4. In. dia.
 bears S. 51. W. 33. bars. Thence N. 45
 E. at 2900. bars left prairie and
 entered timber at 3040. bars
 a post oak 14. In. dia
 bears S. 59. E. 7. bars and a do. 12. In
 dia. bears N. 24. E. 11. bars. Thence S
 45. E. at 2200. bars. left timber and
 entered prairie at 4000. bars set
 a post for the S. E. corner from which
 a B. Jack 12. In. dia bears N. 26 1/2
 W. 80. bars to a do. 8. In. dia
 bears N. 22. E. 85. bars. Thence
 S. 45. W. at 200 bars

1794
p. 1794.
1794
6
Total used Nov 12/94

243

(66)

entered timber at 2630
bars a branch runs S.E. at
3750 bars entered prairie at
4740 bars left timber prairie
& entered timber at 6250
bars intersected the S.D. corner
of League No. 12. where there
is a post from which a post
pole 15. In. dia bears S. 10. W. 11. bars
& a do. 18. In. dia bears S. 47 1/2 W
11. bars. Thence N. 45. E. with the
East boundary line of League
No. 12. 4000. bars to the place
of beginning

Transcribed

Messrs. J. Foster & Co.
Fields notes of League No. 17

South of the Navasota Beginning at
S. E. Corner of League No. 10.

When there is a post from which

15 posts oak 15. In. dia bears North

15. bars & a do. 18. In. dia bears S 80

W. 18. bars. thence N 45 E. at 2110 bars

a branch runs S. E. at 4250 feet a

crack runs S. E. at 6300 ^{bars} a ^{branch}

crack runs S. E. at 7300 bars entered

prairie at 7811. bars set a post

for the S. E. corner from which a

post oak 24. In. dia bears N. 18. E.

60. bars & a do. 20. In. dia. bears

N. 74. E. 40. bars. thence N 45 W.

at 1750 bars left prairie and entered

timber. at 4000. bars intersected

the South boundary line of League

No. 16. where set a post on said

line for the N. E. corner, from which

a post oak 14. In. dia. bears S 7. E. 60
10. bars and a do. 12. In. dia bears

Vol 6, p. 1666
June 29/82
Sixth is used

Gregg is
the
place

N. 81° E. 12. bars. Thence S. 45° W.
with the South boundary line
of said League No. 16. at 4061.
bars intersected. The N. E. corner
of $\frac{1}{4}$ League No. 1. where there
is a post from which a post
pole 15. In dia. bears S. 10. W. 11
bars & a do. 18. In dia bears
S. 49° N. W. 11. bars. Thence S. 45° E.
with the East boundary line
of $\frac{1}{4}$ League No. 1. 1666. bars to
the S. E. corner thereof. Thence
S. 45° W. with the South boundary
line of said $\frac{1}{4}$ League No. 1. 3750
bars to the S. W. corner thereof.
in the East boundary line of
League No. 10. where there is a
post from which a Black Oak
12. In dia bears S. 81° E. 68. bars & a
post oak 10. In dia bears N. 52. W. 48
bars. Thence S. 45° E. with the East bound-
ary line of League No. 10. 2334. bars
to the place beginning

Diana Bird

74 to 46 used Oct 12/35 20210 p 117

276 6911 ^{Order of} your
 full notes of League No. 18
 in the North of the Newaslow beginning
 at the N. E. corner of League No. 16.
 where there is a post from which in
 Black Jack 12 In. dia. bears N. 24 1/2
 W. 80. bars for a do. 8 In. dia. bears
 N. 22. E. 85 bars. Thence N. 45. E. at
 1500 bars. left prairie and entered
timber at 4061. bars set a post
 the N. E. corner from which a post
 Oak. 20 In. dia. bears N. 10. W. 9 bars
 and a B. Jack. 8 In. dia. bears S. 58.
 E. 5. bars. Thence S. 45. E. at 940. bars
 a branch runs N. E. at 1650. bars
entered prairie at 3380 bars left
prairie and entered timber. At
 4000. bars set a post for the S. E.
 corner from which a post Oak
 20 In. dia. bears S. 48. E. 20. bars
 a do. 14 In. dia. bears S. 5. W. 14
 bars. Thence S. 45. W. at 1060. bars
 a branch runs S. E. at 2000 bars

entered prairie. at 3000 bars
entered timber. at 4640
bars left timber & entered
prairie at 6250. bars entered
the S.E. corner of League No. 17
where there is a post from which
a post oak 24. In. dia bears
N. 18. E. 60. bars & a do. 20. In dia
bears 74. E. 40. bars. Hence
N. 45. W. with the ^{N-E} boundary
line of said League No. 17. $\frac{3}{4}$ 4000
bars to the N.E. corner thereof
where there is a post in the South
boundary line of League No. 16.
from which a post oak 14. In dia
bears S. 19. W. 10. bars & a do. 12
In dia. bears N. 81. E. 12. bars
Hence. N. 45. E. with the South
East boundary line of League No.
16. $\frac{3}{4}$ 2189. bars to the place of
beginning. VLD 21st June 1831 -
office

Almer Lee
Bayer Co
Vol. 6, p. 138
Feb. 23/32


Field Notes of League No. 19
South of the Navasotas. Beginning at
the S.W. corner of League No. 18.
where there is a post from which
a post oak 24 In. dia. bears N. 18
E. 60. bars & a do. 20 In. dia. bears
N. 74. E. 40. bars. Thence N. 45. E.
with the South boundary line
of League No. 18. at 3439 bars. Set
a post in said line for the N.E.
corner from which a post oak
12 In. dia. bears N. 22 1/2 W. 65. bars
& a do. 24 In. dia. bears S. 48. W.
55. bars. Thence S. 45. E. at 1250
bars. left prairie entered
timber at 4000. bars set a
post for the S.E. corner from
which a post oak 12 In.
dia. bears S. 75. E. 11. bars and a
P. Oak 7 In. dia. bears S. 11. W. 7. bars
Thence S. 45. W. at 790 bars a branch
runs S.E. at 1990. bars entered prairie

279 (72)

at 3400 bars left prairie and entered
 the timber at 5170 bars on Creek Run
 S. E. at 6250 bars. Set a post for the
 S. W. corner from which a post oak
 14 In. dia bears N. 19. E. 6 bars and a
 do. 18 In. dia bears S. 63. E. 8 bars
 Thence N. 48. W. at 840 bars Creek Run
 S. E. at 4000 bars intersected the
 south boundary line of League
 No. 17 where cornered on a post oak
 8 In. dia. in said line for the N. W.
 corner from which a post oak 16
 In. dia. bears S. 87. E. 13 bars & a do.
 6 In. dia. bears N. 58. W. 2 bars. Thence
 N. 45. E. with the south boundary line of
 League No. 17 $\frac{3}{4}$ 2811 bars to the place
 of beginning.

[Faint, illegible handwriting, likely bleed-through from the reverse side of the page.]

Out 18. In. dia bears S. 62. E. 294
 bars & a do. 5. In. dia bears N. 26. W.
 W. 98 bars. Thence N. 45. E. at 3590
 bars left prairie & entered timber
 at 6250 bars intersected the S. W.
 corner of League No. 19. where there
 is a post from which a post out 14
 In. dia bears N. 19. E. 6. bars and a do.
 18. In. dia bears S. 63. E. 6. bars
 Thence N. 45. W. with the west bound-
 ary line of League No. 19. 4000. bars to
 the place of beginning

June 23 1831


James W. Cook
Nov 23/32. Vol 6. p. 1946.

Field Notes of League No. 21.
North of the Navasota. Beginning
at the N.E. Corner of League No. 5. in
the South boundary line of League
No. 8. where there is a post from
which a Hickory 14. In. dia. bears S. 13. W.
4. bars & a Spanish Oak 10. In. dia
bears S. 27. E. 5. bars. Thence N. 45. E.
with the South boundary line of
League No. 8. at 2500. bars intersected
the S.E. Corner. Thence N. 45. E.
with the South boundary line of
League No. 20. at 2500. bars set a post
in said line for the N.E. corner from
which a post oak 12. In. dia bears
S. 60 1/2 E. 100 bars. Thence S. 45. E. at
800 bars left prairie & entered timber
at 5000 bars set a post for the S.E. corner
from which a post oak 15. In. dia bears
S. 24. E. 5. bars & a clo. 18. In. dia. bears
N. 60. E. 15. bars. Thence ~~S.~~ S. 45. W. at
3600. bars a branch runs S.W. at
5000 bars intersected the S.E. corner
of League No. 5. where there is a post
from which a Spanish Oak 24. In. dia

283 (76)
Here N. 49. W. 10. bars to do 12
In dia bears S. 50. W. 12. bars
Thence N. 45. W. with the East
boundary line of League No. 5 } 5000
bars to the place of beginning

The June 1821

Transcribed

Field notes of League No. 22.

Richard Perry
Feb 10 1895

North of the ~~Northern~~ ^{Northern} ~~Boundary~~ ^{Boundary}. Beginning at
 the ~~S. E. corner~~ ^{S. E. corner} of League No. 21. where
 there is a post from which a post
 stake 15. N. dia. bears S. 24. E. 5. bars
 and a do. 18. N. dia. bears N. 60. E. 15
 bars. Thence N. 45. E. at 210. bars a branch
 runs S. E. at 4010. bars entered ~~and~~
 a small bottom prairie at 5000
 bars set a post in said prairie for
 the S. E. corner from which a post
 stake 18. N. dia. bears S. 37. E. 130. bars
 a Pecan 18. N. dia. bears N. 42. E.
 126. bars. Thence N. 45. W. at 300 bars
 left prairie & entered timber at
 5000. bars intersected the South
 boundary line of League No. 19.
 Thence S. 45. W. with said line at
 1250. bars intersected the S. E.
 corner of League No. 20. Thence same
 course continued with the South

285
boundary line of League No. 20. ⁷⁵ at 3750. bars making in all 5000. bars ~~at this post~~ intersected the N.E. corner of League No. 21. where there is a post from which a post oak 12. in diameter S. 60 1/2 E. 100. bars. Thence S. 45 E. with the East. boundary line of League No. 21. 5000 bars to the place of beginning.

AV



286
 279
 Kegons
 Fields north of League No. 23. North
 the Navasota. Beginning at the
 corner of League No. 21. where
 there is a post from which a post
 oak 15. In. dia. bears S. 24. E. 5. bars
 & a do. 18. In. dia. bears N. 60. E. 15
 bars. Thence S. 45. E. at 1410. bars a
 branch runs S. E. at 4300 bars a
 branch runs N. E. at 4880 bars
 entered prairie at 5000 bars Det
 post ~~for the~~ in a small prairie
 for the S. E. corner from which a
 post oak 20. In. dia bears S. 21. E.
 by bars & a do. 18. In. dia. bears N.
 41. E. by bars. Thence S. 45. W. at 110
 bars left prairie & entered timber
 at 1900. bars entered prairie at
 3500 ^{bars} left prairie and entered timber
 at 5000 bars intersected the S. E.
 corner of League No. 4. where there
 is a post from which a post oak
 10. In. dia. bears N. 13. W. 8. bars &

Kegons
 Dec 3
 Dec 22
 Dec 6
 Dec 20
 Dec 24

and do. 20. Mr. dia bears N. 81. W
 17. bars. Thence N. 45. W. with the
 East boundary line of League
 No. 4. $\frac{3}{4}$ 5000. bars to the N.E. corner
 thereof where there is a post from
 which a Spanish Oak 24. in. dia
 bears N. 49. W. 10. bars & a do 12. in.
 dia. bears S. 50. W. 12. bars. Thence
 N. 45. E. with the South boundary
 line of League No. 21. $\frac{3}{4}$ 5000. bars
 to the place of beginning

June 25 1831

Key as to Williams
Bryce
Nov 19 1818. Vol 6. p 1818.

288 (71)

Field notes of League No. 24
North of the ~~Wagon~~ ^{Wagon} Beginning
at the S.E. corner of League No. 23
where there is a post from which
a post oak 20. In. dia. bears S. 21 1/2
E. 67. bars & a do. 18. In. dia. bears
S. 41. E. 67. bars. Thence S. 45. E. at 5000
bars set a post for the S.E. corner.
Thence S. 45. W. at 5000 bars intersect
the S.E. corner of League No. 1.
where there is a Hickory 3. In. dia.
from which a post oak 10. In. dia.
bears N. 33. W. 7. bars & a Hickory 6
In. dia. bears S. 44. E. 9. bars. Thence
N. 45. W. with the East boundary line
of League No. 1. at 5000. bars intersects
the N.E. corner thereof. where there
is a post from which a post oak
10. In. dia. bears N. 13. W. 8. bars and a
do. 20. In. dia. bears N. 81. W. 14. bars.
Thence N. 45. E. with the South
boundary line of League No. 23. } 5000
bars to the place of beginning

No. 289.

no. 24

You can a person run

of the land to the

of a tract of land

the land is one of the

boundaries

Mr. Fines

3

the land with the

Vertical text on the right edge, possibly a date or reference number, written in red ink.

