



ENGLISH
FIELD
NOTES

BOOK 12

SPANISH
ARCHIVES

G. L. O.





1056105

EFN 000012

H. Chreisman

Lee

Burleson

Waller

Austin

Washington

Montgomery

Fayette

Feb 21 - Vol 4 p. 1010

See So Aaron Gohmi

27. North of Aragon at Regina in
 the S.W. cor of a quarter League of land
 on the R. Chiswick at a post and mine
 at 4500 bars a branch runs S.E. at
 1000 bars marked a post Oak at 3250 bars
 it joins and enters a point of timber at
 1750 bars a branch runs N.E. at 3900 bars
 left timber entered prairie at 4830 bars
 from this to the Lac anterie by the
 Benges at 600 bars left a post for the
 wood which is marked N.E. at 1320
 bars then at 4500 bars left prairie
 entered timber at 1180 bars creek runs S.E. at
 1330 bars left timber entered prairie at 2930 bars
 it joins entered a point of timber at 3040 bars
 it enters prairie at 3470 bars left



Vol. XII. H.C.

1802

Francis entered Timber at 5000 bar. It is
 noted the West boundary line of the P. L. C.
 Survey (where it is a part for the S. E. Co. from
 which a Red Saw 3 In. dia. W. N. 10 E. 7 1/2
 a do 3 In. dia. W. West. bar. Thence N 45 W
 with S line 5000 bar to the S. E. Co. of the
 survey on S line thence S 45 W
 with his South boundary line 5000 bar
 to the place of beginning

Francis Solovins



solovins

Asst Samuel Lawrence

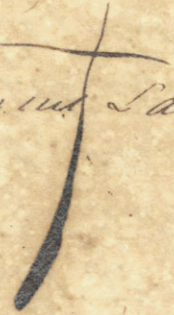
Logue No. 3. 10th of Logue Beginning at
 the S.W. cor. of Logue No. 2 at a post from
 which a line to 10 Lu dia to S 32 W 38
 Thence S 45 W road leading from Williams
 to S. P. holes at 3000 bars left permi entered
 at 672 bars set a post for Short W
 from which a Post Oak 15 Lu dia to
 11 bars a 2015 Lu dia to S 34 W 16 bars
 Thence S 45 East, 680 bars Williams road
 Colored 2000 bars a branch runs E
 at 1360 bars entered permi at 2060 bars
 left permi entered Timber at 3090 bars
 set a post for the S.W. cor. from which a
 Post Oak 12 Lu dia to S 2 1/2 E 16 bars and
 2 Lu dia to S 8 E 10 bars Thence S 45 E
 at 1395 bars a branch runs East at 2060

For & issued March 26/31 VOL 3, p. 498.
 Burbon Co
 Ohio

(1722)

Saw a branch run out at 3602 bars
 Intersected the West boundary line of
 J. P. Colts Survey 10 or 12 a post for the
 S.E. cor. from which a Pole Oak 10th dia bet
 N 37 W 11 bars a do 12th dia bet N 55 E 4 bars
 Thence at 16 W with S line of Colts 4230 bars
 Thence at 45 W 1350 bars to the S.E. cor. of League
 No 9 Thence S 45 W with the South bounda-
 ry line of S. League 5000 bars to the place
 of beginning,

Summit Lawrence



20th Charles H. Bennette

beginning at 1/4 north of Ygona Beginning at
Point 1100 of League 1103 at a post from
the Post Oak 15 In dia W. 186 11 bars
at 18 In dia W. 184 116 bars Thence N 45 W
at 190 entered prairie at 1200 bars left prairie
entered Timber at 2800 bars a branch runs
SE and entered prairie at 4140 bars left
prairie entered Timber at 4328 bars set
a post for the 1st Co from which a
post Oak 12 In dia W. 184 114 bars a do
15 In dia W. 173 116 bars Thence N 45 W
at 5000 bars set a post for the 2^d Co
from which a Post Oak 10 In dia W
14 11 bars a do 8 In dia W. 146 11 bars
Thence N 45 E at 2400 bars entered
prairie at 3000 bars intersected the

2157

S⁴ W⁴ Cor of League No 2 Thence S 45 E
with the West boundary line of S¹
League 5000 paces to the S¹ W¹ Cor Thence
S 45 W with the North boundary
line of League No 3 672 paces to the
place of beginning

C. H. Bennett

O. K. Title issued Oct 16/32

Vol. 6 - p. 1686

Burkrow Co

W. S. D.

John S. Cox

John S. Cox

Filed in Dec. 16/32
Buckley & Co.
1690

Section No 5 North of Laguna Beginning
 at the N.W. cor. of Laguna No 4 at a post
 which a Post Oak 10 In dia lvs
 14 1/2 bars a do 8 In dia lvs. 14 1/2 bars
 thence N 45 W at 1300 bars entered marsh
 at 2800 bars left marsh entered timber
 at 5000 bars set a post for the N.W. cor
 from which a Post Oak 15 In dia lvs
 137 1/2 bars a do 10 In dia lvs. 136 1/2
 bars thence N 45 E at 3700 bars entered
 marsh at 4600 bars left marsh entered
 timber at 5000 bars intersected the
 West boundary line of Laguna No 1
 then set a post for the N.E. cor from
 which a Post Oak 15 In dia lvs. 138 1/2
 bars a do 10 In dia lvs. 133 E 11 bars

+

2027
Thence S 45 E with the West boundary
line of League No 1 $\frac{3}{4}$ 3750 bars to the
S W cor. Thence S 45 E with the West
boundary line of Holmsworths survey
1250 bars to the N E cor. of League No 4
Thence S 45 W with the North boundary
line of S. League 5000 bars to the
place of beginning

John S Coe

212

0

With the West boundary line of
 Powell's Survey 380 bars to the
 of Lewis's Survey & line there
 No. 2 with Lewis's West bound-
 ary line 1625 bars to the
 of Richards's Survey there
 No. 11 with
 his West boundary line 3529 bars
 to the place of beginning

~~Road~~

along post road to at 2720. Then to
 a point at 4700. Then New San Antonio
 Road to E 810 at 4910. Then a creek to
 S. E. at 5650. Then intersects the old
 San Antonio Road. When raised a
 stream for the S. W. Co. then on follow-
 ing S. Road with the meander there
 of to the Brazos River. Then down
 the River with the meander there
 of to the place of beginning.

3500
 3870
 3800
2340
 15740

Abner King Kendall

1857 North of Yagers, Beginning
 the S.W. of Harris, that an area
 is given which is 1/2 the area
 10 1/2 bars a do the den but at all the
lines 45 It a long the North boundary
 line of Blind Brook Survey 3385 to
 which the Co. continues later comes
 31 bars further when set a post for
 the S.W. corner which is Post No 1
 15 the den to. 8 1/2 bars a do the
 den to 327 E 10 bars then east 85
 West 3270 bars enters river at
 6050 bars then the river is
 1000 bars when set a post for the S.W.
 Co. corner which is Post No 2
 to 2950 bars then the river
 the river is 1000 bars then the river

7748 (used) May 9/31. No. 5. p. 1294
 Burleson Co

105
I should be glad to hear from you
when I have the opportunity
and I am sure of it I shall be
to the place of beginning

Yours truly
John Jay

578 & cis ad May 9/31 Vol 5. p. 1298.

Barbours Co. 2487

And Jacob Reed.

you are the father of George Loring
 of the S.W. Co. of Georgia that a part
 from which a part back to the
 1786 has a do 10 the area to 53 1/2
 10 Lane Thence 195 ft at 3840 Lane
 branch runs S 1/2 at 3860 Lane
 for a part of the S.W. Co. from which
 Part Oct. 18 Indian tract 83 E 6 Lane
 do 12 the area to 19 1/2 Lane Thence
 145 ft at 4255 Lane in the same
 at 4765 Lane a branch runs S 1/2
 at 7095 Lane intersected the same
 in Road where I view a mound
 for the S.W. Co. Thence following
 the road with the same are things
 to the S.W. Co. of Georgia at Thence
 145 ft at the West branch Lane

~~no. 1~~
of the League 6050 bears to the
place of beginning

Red

Tule Wound May 731, Vol. 5, p. 1383
James Hall 3d.
Barbours 80

19. Road
beginning at the S.W. Co. of Laguna Reg.
at a point from which a Post Oak
18 In dia. W. N 33 E 6 bars and
12 In dia. W. S 45 W 5 bars. Thence
S 45 W at 1012 bars a Cuck runs East
at 3472 bars hit a post for the S.W.
Co. from which a Post Oak 18 In
dia. W. N 79 W 3 bars a do 16 In dia
W. S 45 E 7 bars. Thence at 45 W
at 3735 bars entered plain at
4865 bars a Cuck runs South at
235 bars intersected the Sanantonio
road. When hit a post for the
S.W. Co. from which a Lone Mesquite
4 In dia. W. N 42 E 176 bars. Thence
following the Sanantonio road. With

The ^{2nd} Meanders then of to the NW
Cor of League N 8 Thence S 45 E
With the West boundary line
of 1st League 7095 bars to the
place of beginning

Jos Byrd

League No 10 North of Yaguan Region
along the West boundary line of
League No 9 $\frac{2}{3}$ 199 bars from the SW
Corner a post from which a Post Oak
14 India W. N 88 $\frac{1}{2}$ E 17 bars a do 12 In-
dia W. S 85 W 6 bars Thence S 45 W
at 3500 bars hit a post for the SW
Cor. from which a Post Oak 14 India
W. S 40 9 bars and a Black Jack 20 In-
dia W. N 71 E 15 bars Thence N 45 W
at 1276 bars entered bottom of Davis
Creek at 1386 bars Creek runs SE
at 2416 bars left bottom entered
Post Oak Woods at 6526 bars left
Yarden entered Prairie at 7056 bars
Intersected the San Antonio Road
Which raised a mound for the NW

Corner Thence following, the road with
the meanders there of to the N^W cor
of League No 9 Thence S 45 E with
the West boundary line of S^d Lea
gue 7036 back to the place of be
ginning


Geo. Bull

Wm. J. Dickenson Samuel Dickinson

Total in used Gray 1310
Burlington Co. N.J.

League No 12 North of Yaguas River
near the West boundary line of
League No 10 $\frac{1}{2}$ 212 bars from the SW
at a post from which a Post
Ck 10 In dia W South 5 bars and
2 In dia W N 45 W 7 bars Thence
S 45 W at 630 bars entered Bottom
of Davidsons Creek at 940 bars
Creek runs SE at 3500 bars
set a post for the S W Co. from which
an Elm 11 In dia W N 14 W 4 bars
and a Black Oak 8 In dia W S
66 $\frac{1}{2}$ W 8 bars Thence N 45 W at 244
bars a large Creek runs SE at 3024 bars
entered Prairie at 7254 bars Interse
cted the San Antonio Road where raised
a mound for the S W Co. Thence

Following the San Antonio North the
meanders then of to the N^W cor. of
League No 10 thence S 45 E with the
West boundary line of 1st League
6844 Lacs to the place of beginning



MS 2
Ebineker Swearingen
Bunbar co
1842
MS issued May 7/31. vol 5. p. 1314

at 12 North of you was the
... at the ... of ...
at a post from which ...
... at 14 1/2 bars ...
... at 18 1/2 bars ...
... at 230 bars ...
... at 3240 bars ...
... from which is Port ...
... at 16 bars ...
... at 45 ...
... at 6605 bars ...
... at 7605 bars ...

1002

San Antonio Road when raised a m.
run for the N.W. Co. thence following
S. road with the meanders then of
to the S.W. Co. of Laguna to thence
45 E. with the West boundary line of
Laguna 7254 to the place of be-
ginning

Ad. Maria Clark Charleson Co.
Total covered May 7/31 - Vol 5 p. 1258

League No 13. North of League Beginn
ing at the S.W. cor. of League No 12 at a post
from which a post Oak 14 In dia. is
S 35 W 16 bars a do 16 In dia. is S 38 E
8 bars Thence S 45 W at 1330 bars entered
prairie at 3330 bars set a post for the S.W.
cor. from which a post Oak 18 In dia. is
S 10 E 23 bars a do 20 In dia. is S 25 E 26
Thence N 45 W at 465 bars left timber
entered prairie at 7245 Intersected
the San Antonio Road where set a
post for the N.W. cor. from which
a Cottonwood 18 In dia. is N 74 W
205 bars Thence following the
San Antonio Road with the mea-
sures then of 1/2 the N.W. cor. of League

2002

to 17 thence S 45 E with the west
boundary line of So. League 7605
to the place of beginning

Elizabeth Greenwood widow of Philip
Penson dec'd.

League No 14 North of Yagua Beginning

at the S W cor. of League No 13 at a post

from which a Post Oak 18 In dia W

S 10 E 23 bars a ds 20 In dia to S 25 E

26 bars thence S 45 W at 35 48 bars

set a post for the S W cor. from which

Post Oak 20 In dia W S 21 E 11 bars

ds 16 In dia W N 64 E 19 bars thence

N 45 W at ^{3185 interior margin} 69 25 bars Intersect the

San Antonio Road where raised a

meander for the N W cor. thence follo

wing S^d Road with the meander there

to the N W cor. of League No 13 thence ds

to with the West boundary line of S^d

League 72 45 bars to the place of Begin

ning

Titled in
Vol 5 p 138
Book 12
May 31-

AND

S. M. Williams

Begin at 15 North of Yaguua Beginning
the S^W Co. of Laguna at 14 at a post from
which a Post Oak 20 In dia bet. S 21 E
bars a do 16 In dia bet. N 64 E 19 bars
thence S 45 E at 847 bars bet a post for the
S^E Co. from which a Post Oak 14 In dia
bet. N 17 E 7 bars a do 12 In dia bet. S 51 E
3 bars thence S 45 W at 3300 bars bet a
post for the S^W Co. from which a Post
Oak 13 In dia bet. S 9 W 15 bars and a
Black Jack 14 In dia bet. S 82 E 7 bars
thence N 45 W at 3342 bars intersected
at 7142 bars intersected the San Antonio
Road where raised a mound for the S^W
Co. thence following S^W Road with

Burton B.
Vol 36 p. 117
Dec 25 59
Text in next Dec 25 59

2007

The Meanders then of to the NW cor of
Leagu No 14 thence S 45 E with the
West boundary line of S Leagu 69252
to the place of beginning

Stephen S. Austin

File issued Dec 20 1837. vol 6, p. 2407.

Burton & Lee Esq

Field Notes of four Leagues of Land
Surveyed for Stephen S. Austin on the
San Antonio Road Beginning at the
S^W Cor. of League #15 at a post from
which a Post Oak 15 In dia br. 89¹/₂
15 bars and a Black Jack 14 In dia br.
182 E 7 bars Thence S 45 E at 1826 bars
set a post for the SE cor.

Thence S 45¹/₂ W 12080
bars Thence S 45¹/₂ W at 8978 bars
Intersected the San Antonio Road
Where set a post for the S^W Cor
from which a Live Oak 24 In
dia br. S 13 E 180 bars Thence

202

following the San Antonio road
with the meanders thereof to the
N W cor of League 415 thence S 45
E with the West boundary line
of S^d League 7142 bars to the place
of beginning —

Great Falls Samuel Gata
Title issued May 7/51 Vol 5. B. 1278 See 90
League No 1 North of Yagua Begin
ning at N^o 4 Co^y of League No 20
at a post from which an Elm 10 In
dia W. N 50^o 450 bars Thence S 45 E
With the West boundary line of
1st League 4761 bars Thence S 45 W
4620 bars Thence N 45 W at
5761 bars Intersected the Sanan
tonis Road where set a post for
the N^o 4 Co^y from which an Elm
18 In dia N 86 W 40 bars Thence
Following the Sanantonis Road
With the meanders thereof to
the place of Beginning

35


James Hall 4th
Dec 26 1831
vol 4 p. 1050
Wagon Co

ms

Field notes of a League of Land
 surveyed for James Hall situated
 East of a League of Land
 granted to David Houser
 Beginning at the SE cor. of a
 League of Land granted to Isaac
 Cook at a post from which a
 Hickory 12¹/₂ In dia W. 147 W 5 bars
 and a Post Oak 14¹/₂ In dia W. 143
 W 19 bars Thence East at 1503 bars
 a Creek runs S W at 32 15 bars bet
 a post for the NE cor. from which
 16¹/₂ In dia W. 177 E 9 bars a do 14¹/₂ In
 dia W. 145 W 4 bars Thence South
 at 340 bars a Creek runs West at

34

LADY

at 1030 bars left ~~Pearce~~ entered Timber
 entered prairie at 2160 bars left Prairie
 entered Timber at 2850 bars left
 Timber entered prairie at 5000 bars
 set a post for the SE Co. from
 which a Post Oak 14 In dia in
 S 52 $\frac{1}{2}$ E 69 bars thence West 5000
 bars to the SE Co. of Missouri's Line
 thence North with his East
 boundary line 5000 bars to his NE
 Co. thence  East with the south
 boundary line of Bets Survey
 1785 bars to the place of Begin-
 (ing)

John Hall.

Field command April 25/31
Vol 4 p 1046

37

copy

Field notes of a ~~ge~~ ^{Waller's} ~~Waller's~~
 Land Survey East and adjoining
 Isaac Butt (beginning) at Butts
 SE cor. at a Post from which a
 Hickory 12 In dia br. 84 7/8 100
 and a Post Oak 14 In dia br. 43
 1/2 190 lbs. Thence East at 3500 lbs set
 a post at the edge of the prairie for the
 SE cor. from which a Black Jack
 12 In dia br. 86 9/8 119 lbs and a
 dia br. 89 1/8 130 lbs Thence North at
 470 lbs left prairie entered timber
 at 1785 lbs set a post for the SE
 cor. from which a Black Jack 7 1/2
 dia br. 81 1/8 106 lbs and a Post
 Oak 20 In dia br. 83 1/8 107 lbs

1007

38

Thence West at 3500 bars intersect
 the East boundary line of Bets Survey
 where set a post for the N^o 4
 Cor. from which a Post Oak was
 dia. bet N 73 E 10 bars a do 18 in dia
 bet N 57 W 7 bars Thence South
 with 1st line of Bets Survey
 1785 bars to the place of Beginning
 (29)



Samuel H. Harden
Title issued Apr 25 31 - Vol 4 p. 1022

Assy

Assy Walling Co

Subd notes of a 1/2 League of Land
Surveyed for Sam^o Harden, situated
on a Bay called Halfway Bay
between Groves upper and Lower
Plantations, Beginning at a post
about 40 bars West of the Road
leading from Groves to Hollands,
from which a Black Jack 1/2 In
dia W. S 43 1/2 E 27 bars thence N 70
W at 25 20 bars a branch runs South
at 5000 bars set a post for the N 1/2
Co from which a Post Oak 1 1/2 In
dia W. S 79 E 15 bars and a Red
Oak 20 In dia W. S 75 W 9 1/2 bars.
Thence S 20 W 2500 bars Thence
S 70 E 5000 bars Thence N 20 E 2500 bars
to the place of Beginning

Field Notes of a League of Lands
Surveyed for Levi B Jones situated
East of Groce on Fishpond Creek
(Beginning) at the N E Co. of Groce
Survey at a Post oak 12 In dia from
which a Post Oak 12 In dia is at
S 7 E 9 bars and a 14 In dia is at
S 7 E 14 bars
at 1030 bars Fishpond Creek runs S
with at 1150 bars left Timber entered
near at 1820 bars road from Sam
Jelpe to Hollands at 3900 bars
set a post for the N E Co. from
which a forked Black Jack 14 In
dia is S 75 E 120 bars then
south at 3500 bars set a post
for the S E Co. from which a
Black Jack 2 In dia is S 36 E W

Charles Donors
 Field Notes of a League of Land
 Surveyed for Charles Donahoe
 Beginning at a Post on the North bound-
 ary line of a 1/2 League of Land
 Surveyed for Levi Jones which post
 is 300 Bars East of J. C. Groves SE
 Corner from which a Black Jack
 N In dia W. S 25 1/2 E 10 Bars a dis 30
 In dia W. S 29 E 9 Bars thence North
 at 400 bars entered prairie at 1070
 Bars road from Groves to Hollands
 at 2150 bars left prairie entered scat-
 ting Timber at 4200 bars left Tim-
 ber entered prairie at 5000 bars set
 a post for the N W cor. from which
 a double Black Jack N In dia
 W. S 15 1/2 E 73 Bars thence East at 1220

W. A. D. 1857
 M. D. 1857
 Vol 5: p. 1186.
 Filed in case April 12/31.



have left Harris entered Timber at 20700
 fish pond Creek runs South at 4170 bars
 road from Sauply to Hallends at 5000
 have set a post for the S.E. cor. from which
 a Post Oak 10 In dia bet 12 1/2 bars and a
 15 In dia bet 17 1/2 bars thence South
 at 290 bars entered Harris at 2880 bars
 road from Groves to Rushins at 5000
 have set a post for the S.E. cor. from
 which a Black Jack 12 In dia
 bet 11 1/2 bars thence West 1400
 bars to the S.E. cor. of a 1/2 League of Land
 Surveyed for Levi B. Jones thence West
 with his North boundary line
 3600 bars to the place of Beginning

James and Elizabeth 10-188.

Field notes of a League of Land Surveyed for John Moore situated East of Jas. Whitesides Survey Beginning at the SE cor. of Jas Whitesides Survey at a post from which an Ash & hickory dead w. N 72 W 3 bars and a Hackberry dead w. S 57 W 2 bars thence North with Whitesides East boundary line 5000 bars to his NE cor. Continuing same course 553 bars ~~bars~~ further making the whole line 5553 bars long thence East 4500 bars thence South 5555 bars to the NW cor. of Jas. Wallaces Survey and NE cor. of Isaac Jacksons Survey thence West with the North boundary line of Isaac Jacksons Survey 4500 bars to the place of beginning.

+

"Suld notes of a League of
Land surveyed for Laughlin
McLaughlin situated on the
West side of the West fork of
Mill creek adjoining Oterry on
the West, Beginning at the
S W cor. of a qr League of Land sur-
veyed for the ally at a post
from which a Peers 15th dia
bet S 70th W 8 bars and a dist 18.2
dia bet S 34th W 9 bars Thence S 43
W at 1570 bars a branch runs S E
at 2250 bars S W. passes inland
Timber at 5320 bars hit a post
for this S W cor. from which a Post
Coke 14th dia bet S 12th W 15 bars

7
and a Black Jack. In the year
1634 Mr. Thence & 47 1/2 at 3200 lars
entered a small piece at 4000 lars
but a part for the N.W. cor. from
which a Port Oak the sea is
S. 72 1/2 W. 80 lars Thence S 43 E at
170 lars entered Timber at 1200
lars left Timber entered piece at
4504 lars entered the S.W. cor. of
John Pettus's S.W. cor. Thence
same course continued to the Peter
as South Boundary line 1746 lars
to the S.W. cor. of Bryant Roberts's
Survey Thence S 47 E with his
West boundary line 4000 lars to his S.W. cor.
Thence S 43 W with ally north boundary line
930 lars to the place of beginning.

Thomas Hill

File issued July 14/31. Vol. 5 p. 1570.

Field notes of a League of Land
surveyed for Thos Hill situated West
of the West fork of Mill Creek
beginning below Beginning
on the West bank of Mill Creek
at Doteris Lower corner at
a post from which an Elm 10th dia
W. S 20th 1/2 bar and an Ash 36th
dia W. S 4 1/2 9 bars Thence S 43th W
with Doteris South boundary
line 37 1/2 bars to the NE cor of Allys
of League Thence S 47th E with his
East boundary line 2500 bars
to his SE cor Thence S 43th W with
his South boundary line 2500 bars
to his SW cor Thence S 47th E at

at 1550 bars set a post for the
S.W. cor from which a Post Oak 20
dia to S 72 E 15 bars and a do
18 dia to S 42 W 13 bars thence
S 43 E at 8680 bars intersected
the West fork of Mill Creek
where set a post for the corner
and S.E. cor of S. Survey from
which a Spanish Oak 20 dia
to South 6 bars and a Sycamore
36 dia to S 24 W 5 bars
thence up the Creek with the
meanders thence of to the
place of beginning

Stephen F. Austin

File issued Dec 20/31. vol 6 p. 2107

Washington Co

Field notes of a tract of Land
Surveyed for Stephen F. Austin
Containing 33,500,000 Squares
Beginning at the East Co. of a Lea-
gue of Land Granted to H. Chris-
man which League is Numbered
No 2 South of Yeagua and the South
Co of a League of Land Granted
to Perry which League is num-
bered No 1 South of Yeagua, thence
N 45 E with the SE boundary
line of Perry's Survey 2600 bars
to his East Corner on Clays
SW boundary line thence S 45 E
with So line of Clays 2285 bars

to his South Corner thence N 45 E
with his SE boundary line 598
bars to Lefflers Co. on S Line
thence S 25 E with Lefflers
and Taylors West boundary
line 6265 bars to John Coles
SE cor on Hayskinds West
boundary line thence N 45 W
with Coles NE boundary line
985 bars to his NE cor thence
West with his North boundary
line 3621 bars to his NW cor
thence South with his West
boundary line 2180 bars to
the SE cor of Ely & Mcvors
Survey thence West with his

North boundary line 2550 bars
to the SE cor. of John Allcans
Survey thence north with his
East boundary line 2450 bars
to his NE cor. thence West with
his North boundary line 2450
bars to his NW cor. on Andrews
East boundary line thence
North with S line of Andrews
1000 bars to his NE cor. continuing
North with Chrismans line
394 bars to his cor. thence N43E
248 bars to the place of begi
ning

Title issued Dec 20/31. Vol 6, p 2107.

Washington Co

Sold notes of four Sections of
Land surveyed for S. S. Austin
Beginning at the North cor. of
a League of land surveyed
for James Perry which League
is numbered No 1 South of Yaque
at a cedar 10 In from which a cedar
12 In dia. W. S 10 E 4 bars and an Elm
8 In dia. W. N 56 W 3 bars Thence N 45 E
2105 bars to a cor. Thence S 45 E 1400
bars to Perrys N W town day line Thence
S 45 W 2105 bars to Perrys cor. Thence
S 45 W with Perrys N E town day line
of League No 13 1900 bars to the
place of beginning

File 10/32 Vol 6 p. 1754
Burleson Co.

1857 Nathan T. McFadden

of old lots of a League of Land
Surveyed for ~~John Brantlett~~
Nathan T. McFadden
Pegaa
situated North of ~~xxxxx~~ above
around Paris, and adjoining
League 10 14 S. and also adjo-
ining the lands of Kincaid
Mitchell & Brooks -

Beginning on the Sth boundary
line of League 10 1 at the North
East cor. of League 10 5 at
a post from which a Post
16 1/2 In dia l^y. at 28 1/2 W 3 l^y.
a do 10 In dia l^y. at 83 E 11 l^y.
Thence at 45 1/2 W. with the South
West boundary line of League

24

deed

At 1 ^{July} 1230 bars to the NW
 or West Cor of said League
 Thence N 45 E with the North
 West boundary line of said
 League 2590 bars to the SW
 Cor of Kincaids gr. League
 Thence N 45 W with his SW
 boundary line 1700 bars to his
 NW Cor. on John Mitchells
 SE boundary line Thence
 S 45 W with SA line of Mit-
 chells 311 bars to his SW
 Corner Thence N 45 W with
 his South West boundary
 line 1625 bars to his NW
 Cor on the SE boundary line

2087

of a League of Land granted
to Blanford Brooks, thence
S 45° W with the line of said
League 1391 bars to the S^W
or South corner, thence conti-
nuing the same course S 45° W
4580 bars to a post at W cor-
ner of ~~D. League~~, this League
thence S 45° E 4575 bars
to the North West boundary
line of League 2403. Thence
S 45° E with D line 3692
bars to the place of begin-
ning -

John Bird - Ok.
Oct 14/31, Vol. 5, p 158
Barleson Co

Field notes of a League of Land
Surveyed for John Bird situate
North of Yagua and South
East of League No 11 on the
various Creek, Beginning at the
SE Cor. of League No 10 at a
post from which a Post Oak
14 In. dia br. S 4 E 90 rods and a
Black Jack 20 In. dia br. N 71
E 15 rods Thence South 45 E
6930 rods to a post Thence
S 45 W 3500 rods to a Post
Thence S 45 W at 6681 rods
intersected the SE Cor. of League
No 12 Thence S 45 W to the
East boundary line

of said League 461 cars to
the S^W cor. of League No. 11
thence N 43 E with the south
East boundary line of D. League
No. 3500 Cars to the S^E
Cor. on the S^W boundary line
of League No. 10 thence
S 45 E with S^E line of
League No. 10 - 212 cars to
the place of beginning

Andrew. Neal.

14
Said holes of a gr League of
Land surveyed for Andrew
Neal situated on the Waters
of the Sayacento, Beginning
at a Red Oak 14 In. dia marked
from which a Michory 3 In
dia, W. N 67 1/2 S bars and a Post
Oak 16 In dia W. S 19 1/2 W. 4 bars
thence at 70 E 2500 bars to a post
from which a Post Oak 10 In dia
W. S 15 W 11 bars, a do 16 In dia
W. S 60 W 11 bars thence at 20 W
2500 bars to a post Oak 12 In
dia marked R from which a
black Jack 8 In dia W. S 43 E
17 bars and a post Oak 13 In

James Co
Abraham
Total issued June 1831
Vol 5. p. 15-50

dia 6th S 66 $\frac{1}{2}$ W 7 bars then or S
70 W 2500 bars to a port from
which a port back 12 In dia 6th
N 35 W 7 bars and do 10 In dia 6th
S 40 E 4 $\frac{1}{2}$ bars then or S 20 E
2500 bars to the place of
beginning

James Cox.

50

FILE in need Oct 1932 vol 6. p 1794 Washington Co

Field notes of a League of Land
Surveyed for James Cox situated
on the Waters of the Yagua—
Beginning on the N^W boundary
line of League No 5 South
of Yagua, which League is
known by the name of the
Point League, at a post 1740
bars from the N^W. or West
Corner of said League. N 5
from which a post oak 20
dia. W. S 3 N 13 bars a do
8 In. dia. W. N 12 E 12 bars
Thence at 5.° E at 1790 bars
a creek runs N W. at 4390 bars
same creek runs N E at

5660 bars set a post for the
NE cor from which an Elm
10 In dia br. at 22th W. 2 bars and
a Cedar 14 In dia br. S 49th E
5 bars thence at 85th W at 1680
bars entered Yagua Bottom
at 3545 bars set a post for
the SW cor from which a
Pine Oak 12 In dia br. S 47th W
3 bars a do 6 In dia br. S 11th E
34 bars thence S 5th W at 100 bars
left Yagua Bottom crossed a
Ride 300 bars wide and entered
Creek bottom at 3050 bars creek
runs north at 3180 bars same
creek runs SW at 3280 bars
left bottom entered post Oaks

at 7050 bars hit a post from
which a Post Oak 13th In dia bar
N 52 E 3 bars a do 13th In dia bar
S 82 W 10 bars Thence S 85 E at
1300 bars a creek runs N W
at 2500 bars intersected Lelogy
N W boundary line which hit
a post from which a Post
Oak 14th In dia bar N 1 W 10 bars
a do 8th In dia bar S 45 W 2 bars
Thence N 45 E with Lelogy's
N W boundary line 63 bars
to his North cor Thence N 45 E
with the North West bounda-
ry line of Lazen No 3 -
1740 bars to the place of
beginning

Notes of Allen
Field notes of three quarters
of a League of Land Surveyed
for Miles Allen situated
South of Cummings Mill
tract Beginning at the
S^W cor. of said Mill tract
Thence S 21 $\frac{1}{2}$ ° W. 3640 bars
to a post S^W cor. Thence
S 68 $\frac{1}{2}$ ° E ⁵¹⁵⁰ ~~3640~~ bars to a post
SE cor. Thence N 21 $\frac{1}{2}$ ° E 3640
bars to the South boundary
line of the Mill tract Thence
N 68 $\frac{1}{2}$ ° W with S^W line 5150
bars to the place of begin-
ning. Ok. title issued Nov. 29/32

Austin County

Vol. 6 - 1926

R. B. B.

10 July 1933

50

Field notes of a League of Land
Surveyed for S C Douglass
situated on the West side of
the West fork of Mill Creek ad-
joining Hills below. Beginning
at Hills Lower corner on the creek
at a post from which a Spanish
Oak 20 In dia tr. South 6 bars and
a Sycamore 36 In dia tr. N 24
W 3 bars. Thence S 43 W with
Hills Lower line 4980 bars
Thence Thence S 47 E 4000 bars
to a post Thence N 43 E 7360
bars to Mill Creek thence up
the creek with the meanders
Thence of to the place of begin-
ning

Epiphos K. Ham

Tit. C. L. used Nov 23/39

1000 6. p. 1950

Maple 1950
Hester copy

Field notes of a gr. Survey

In the bar the 1st line is 2450 in

And surveyed for Ham situated
Between Cummings Mill tract
and James Bosticks quarter
League Beginning on the west
side of Mill Creek at Bosticks
Lower Corner Thence S 43 W with
his lower line ²⁵⁵⁰ 2450 bars to
his S W. Corner Thence S 47 E
2900 bars to Cummings Mill
tract line Thence S 21 W E
2600 bars to Mill Creek Thence
up the Creek with the meander
lines thereof to the place of
Beginning

copy Same as bk 1 p. 173. 66
Old notes of a League of Land
Surveyed for Jacob Long
Situated on Davidson's Creek -
adjoining J. J. Dewitt's Land
above. Beginning at the north
corner of Dewitt's Survey. Thence
N 45 E 800 bars to a post thence
N 45 W 6250 bars to a post
Thence S 45 W. 4000 bars to a
post thence S 45 E 6250 bars
to Dewitt's North West bound
ary line thence N 45 E with
line 3200 bars to the place
of beginning

Thomas Gay

Title in hand

Nov. 29/32

Vol 6 p 1906

Page 1906

MSD

Field Notes of Survey
of a League of Land Surveyed for
Thos. Gay situated on the West
Side of Cummings Creek
Beginning on the West bank
of said Creek where the north
boundary line of John Andrew
was Surveyed Cross said Creek
Thence West with Plain at 1650
bars passed Andrews NW Cor
at 3160 bars Intersected the
SE boundary line of League
No 13 West of Cummings Creek
Thence N 43 E with said line
695 bars to the SE or East cor
of said League Thence N 47 W

69
With the NE boundary line of
Said League at 3500 bars passed
the North or NE cor. of Said
League at P 7702 bars set a
post at W cor. of Gays tract
Thence at 43° E 3515 bars to
Cummings Crute Thence down
Said Crute with the meanders
thereof to the place of beginning

Meanders of the Brazos River
Road from the Brazos River on
westwardly Beginning on the
bank of the Brazos thence

S 45 W 400 bars along the road

S 45 E 190 bars

S 45 W 370 bars Road

S 45 E 270 bars

S 45 W 500 bars Road

S 45 E 150 bars

S 45 W 2 230 touches the land at 330 bars Left
Road at 1330 bars off rd. S 45 W 230 bars road

S 45 W 1370 bars

S 45 W 330 bars road where raised a fence
for the N. Co. of Brazos and W. Co. of Brazos

107 thence S 45 W 2500 bars thence

70

Juan H. Dinero
Estado de
Coahuila T. Texas

Notes of White's tract above the River
beginning at and ending 3 mi. down the
R. E. & Co. Co. N. 25 26. 4 mi.
thence S. E. 12 74 mi. thence
N. 45 W. 3000 - 9000 N. 5 42 40 ft
the River

S 45° W 800 bars

71

S 45° W 300 bars road

S 45° W 390 bars

S 45° W 155 bars road when raised

in road for the S.W. Co. of Lequeux & Co. and N.W. Co. of Lequeux & Co. thence a long the North boundary line of Lequeux & Co. S 45° W 1150 bars

S 45° W 180 bars road back on

same line 10 bars thence S 45° W at 1700 bars

reached a bend of the line at 2072 bars

off at S 45° W 70 bars road when let a

post for the S.W. Co. of Lequeux & Co. and N.W. Co. of Lequeux & Co. from which a line is drawn to the sea line. S 42° E 170 bars

thence along the North boundary line of Lequeux & Co. S 45° W at 1000 bars

170⁰ lars

offset N45^o W ~~210~~ ¹⁷⁰ lars at 1200 lars offset
 N45^o W 210 lars ~~east~~ road at 1650 lars
 offset at 45^o W 170 lars road at 2380
 lars offset N45^o W 100 lars road at
 the crossing of Darsons Creek at
 3500 lars offset N45^o W 20 lars
 road when raised a mound for
 the NW Co. of League No. 11¹⁰ and NE
 Co. of League No. 11, thence along
 the North boundary line of League
 No. 11 S45^o W 1800 lars N45^o W 390 lars
 road S45^o W at 500 lars offset N45^o
 W 50 lars road at 900 lars Touched
 the road at 1700 lars offset N45^o W
 20 lars road when raised a mound
 for the NW Co. of League No. 11 and

Boundary of League No 14 S 45° E 320 bars
 S 45° W 2220 bars road continuing same
 Course with the road 1328 bars when
 raised a mound for the N W cor. of League
 No 14 and N E cor. of League No 15 Thence
 along the North boundary line of Lea-
 gue No 15 S 45° W along the road 500 bars
 S 45° E 300 bars S 45° W 2000 bars road
 S 45° E 330 bars S 45° W 800 bars road when
 raised a mound for the N W cor. of League
 No 15 and N E cor. of League No 16

Thence along the North boundary line
 of four Leagues of Land Surveyed for
 Stephen F. Austin S 45° E 500 bars S 45°
 W 980 bars road S 45° E 450 bars S 45° W

+

73

NE Co. of League No 12 Thence along
 the North boundary line of League No 12
 S 45° W at 2000 bars Intersected S 45° W 400 bars
 road at 2400 bars Intersected road Thence
 S 45° E 110 bars S 45° W 840 bars road where
 raised a mound for the NW Co. of League
 No 12 and NE Co. of League No 13 Thence
 along the North boundary line of League
 No 13 S 45° E 80 bars S 45° W at 820 bars
 crossed 2^d Creek at 2070 bars Road S 45° E
 140 bars S 45° W 630 bars road S 45° E 100 bars
 S 45° W 550 bars road S 45° E 40 bars S 45° W
 83 bars road where set a post for the NW
 Co. of League No 13 and NE Co. of League No 14
 from which a Cottonwood 18 In dia bar
 S 74° W 205 bars Thence along the North

1520 bars road S45 E 170 bars S45 W ⁷⁴
980 bars ¹⁰²Whar bet a post from which a
Port Oak 12 India bar S84 W 17 bars and a
Black Jack 8 India bar S18 E 4 bars then
S45 W along the road at 760 bars 3 cubs
run SE at 1240 bars intersected road
S45 E 150 bars S45 W at 1260 bars struck
a point of the road at 2260 ~~road~~ off
at 45 W 230 bars road whar raised a
mound S45 W 1400 bars at 45 W 410 bars
road S45 W 2100 bars at 45 W 570 bars whar
whar raised a mound then S45 W
1600 bars at 45 W 70 bars road whar
bet a post for the A W Co. of Austins Sur-
ey and A E Co. of Leagues No 20 from which
a Port Oak 24 India bar S13 E 180 bars

Hence along the North boundary line
 of League No 20 S 45° W along the road 600
 bars S 45° E 280 bars S 45° W at 1800 bars road
 at 2730 bars then course S 45° E 40 bars
 S 45° W 150 bars road where hit a post for
 the N W cor. of League No 20 and N E cor
 of League No 21 Hence along the North bound-
 ary line of League No 21 S 45° W 330 bars N 45° W
 170 bars road S 45° W 190 bars N 45° W 100 bars
 S 45° W 480 bars N 45° W 170 bars road S 45° E
 at 470 bars 4th creek runs SE at 920 bars
 off it N 45° W 300 bars road S 45° W at 1000
 bars left road at 2760 bars off it N 45°
 W 250 bars road where hit a post for
 the N W cor. of League No 21 from which
 run the 18th Indian ls. N 86° W 40 bars

80 bars to where the old and new road
intersect each other then a S 45 W
1986 bars thence a S 45 W 250 bar road
where raised a road for the
~~Co. of League #7 and #8 Co. of League #8~~
thence a S 45 W 330 bars a S 45 W 70 bars
road where set a post for the
Co. of League #7 and #8 Co. of League
#8 from which a post Cahla dia
S 28 1/2 W 110 bars thence along the north
boundary line of League #8 S 45 W
670 bars a S 45 W 120 bars road
S 45 W 1000 bars
a S 45 W 100 bar road
S 45 W 1000 bars
a S 45 W 290 bar road