



ENGLISH
FIELD
NOTES



BOOK C



SPANISH
ARCHIVES



G.L.O.





1056108
EFN 000015

W. Cummins

Bell

Francis W. Johnson

Falls
McLennan

J. G. W. Pierson

Falls
Milam

I. ^{E.}
~~S.~~ Robertson

Falls
McLennan

Little River

[#]
San Andres

R. C.

R. C.

Book R C

Field notes of a League of land surveyed by
 J. T. Taylor under the authority of
 the Commissioner and Proprietors of the Colony
 granted to the Nashville Company on the S. W. side
 of the Leon the principal branch of the San
 Andrews (or Little River) Beginning at the upper
 corner of the Town Reserve on the south bank of the
 Leon 5000 bars on a straight line above the junction
 of the Lampasis and Leon at a post from which
 an Elm 14 inches in diameter bears S. 25 E. 3 bars
 an Elm 15 inches diameter bears S. 82 W. 5 bars
 thence S. 79 W. with the upper line of the road
 at 580 bars left River bottom and entered high
 bluff post oak land at 5470 bars crossed the
 Lampasis at 7677 bars set a post for the
 S. W. corner on a bluff near the turn of the
 Salow Bottom from which a Spanish oak
 14 inches in diameter bears S. 35 W. 26 bars
 and a Live oak 12 inches in diameter bears
 N. 38 W. 14 bars. Thence N. 71 W. at 2500 bars set
 a post for the N. W. corner from which an Elm
 10 inches in diameter bears N. 86 W. 98 bars and
 an Elm 12 inches in diameter bears N. 25 E. 66
 bars. Thence N. 19 E. at 1300 bars crossed the Lampasis
 at 2420 bars crossed the Lampasis at 5060 bars
 crossed the Lampasis at 12209 bars intersected the
 River where set a post for the upper corner
 thence down the river following the meanders
 S. 20 E. 730. vs. S. 7 E. 1000. vs. N. 89 E. 740. vs. N. 64 E. 930
 vs. N. 34 E. 720. vs. S. 64 E. 690. vs. S. 12. N. 1120. vs. S. 56. W.
 900. vs. S. 20. W. 620. vs. S. 40. W. 1100. vs. S. 3. W. 650 vs
 S. 22 E. 740 vs. to the plain of Beginning P. S.

Decr. 10th 1834

W. Cunningham P. S.
 Surveyor

The above began containing 75,000 square bars
 Volled, Feby. 27th 1835.

Original Copy of 35 vol. 14 p. 407
 Dr. J. T. Taylor

2

Not La H. Connel
Rec'd
15 p 1003
July 25 1834

Field notes of a League of land containing twenty
four millions of square Varas surveyed for
Maldonado & Company of the Leon adjoining
to No 1 above the ~~League~~ League surveyed
under the Authority of the Commissioner and
Pimpresario of the Colony granted to the
Nashville Company. Beginning at the upper
corner of said ~~League~~ League on the S. W. ~~bank~~
bank of the Leon where there is a post.
Thence S 19° W. with ~~the~~ the upper boundary
line at 7494 bars set a post ~~in~~ in said line
for the S. W. Corner from which an Elm 14 inches in
diameter bears S. 77° E. 23 bars & an Ash 5
inches diameter bears S. 55° E. 12 bars. Thence N.
W. at 1087 bars Crooked Saw-pais at 2500
bars set a post for the N. W. corner from which
a Live oak 15 inches in diameter bears N. 77° E.
44 bars and a Live oak 5 inches in diameter
bears N. 45° W. 35 bars. Thence N. 19° Post at
6370 bars Crooked Nolans Creek at 1168 bars inter-
sected the Leon ~~where~~ where set a post for the
upper corner from which an overcup white
oak 20 inches in diameter bears N. 50° W. 4 bars
and a water oak 6 inches in diameter bears S.
67° E. 5 bars. Thence running down the River
meandering the same S. 10° E. 2250 Varas. S. 21° E.
2270 Varas to the place of beginning

M. Simmons D.
July 20 1834
Dec 11 1834

Filed

4 Field notes of a $\frac{1}{4}$ of a league of Land surveyed
for ~~4~~ by Authority of the Commissioners
and Empresarios of the Colony granted to the
Nashville Company Beginning at the upper
corner of a league of Land surveyed for Martin
~~Lawrence~~ Lawrence on the S. W. side of the Leon
where there is a post from which an overcup
white oak 20 inches in diameter bears N. 50. W.
7 bars and a water oak 6 inches in diameter bears
S. by E. 5 bars. Thence S. 19. W. with said Lawrence's
upper line at 4680 bars set a post in said line
for the ~~S. W.~~ S. W. corner from which a live
oak 10 inches diameter bears N. 49. W. 10 bars and
a live oak 5 inches in diameter bears N. 60. E.
18 bars. Thence N. 71. W. at 1250 bars set a post
for the N. W. corner. Thence N. 19. E. at 5320 bars
intersected the Leon where set a post for the
upper corner. Thence

Charles Curtis
Bell Co. Va.
79th Windy 12/31. Vol 15. p. 1047.

Field notes of a 1/4 of a League of land survey
for Charles Curtis under the authority of the
Commissioner and Empresario of the Colony
granted to the Nashville Company adjoining
a League surveyed for Gustavus L. Edwards
south of the Leon. Beginning at the S. W. corner
of said League between the Salome and Lampas
at a post from which a Spanish oak 14 inches
in diameter bears S. 35. W. 26. bars and a Live
oak 12 inches in diameter bears N. 38. W. 14 bars
thence S. 19. W. at 2500 bars set a post for the S. W.
corner. thence N. 77. W. at 2500 bars set a post for
the N. W. corner. Thence N. 19. E. at 2500 bars
intersected the N. W. corner of said Edwards
League, where there is a post from which an
Elm 10 inches in diameter bears N. 86. W. 98. bars
and an Elm 12 inches in diameter bears N. 25. E.
66. bars. Thence S. 77. E. with the west boundary
line of the aforesaid League 2500. bars to the
place of beginning.

M. Cummins Surveyor
December 15th 1834

William Reed }
 + } Chain
Jefferson Reed } men

of
Title isd
Title isd

3 Field notes of a $\frac{1}{4}$ of a League of Land
 surveyed for _____ by the
 authority of the Commissioner and Empresarios
 of the Colony granted to the Nashville
 Company adjoining Martin Lawrence's
 League and Gustavus D. Edwards' League
 South of the Leon Beginning at the S. W.
 corner of Lawrence's League in the North boundary
 line of Edwards' League where there is a post
 from which an Elm 14 inches in diameter
 bears S. 72° E. 23. bars and an Ash 5 inches in
 diameter bears S. 55° E. 12. bars. Thence S. 19° W.
 with Edwards' said line 2500 bars to a post in
 said line. Thence N. 71° W. 2500 bars to a post
 Thence N. 19° E. at 2500 bars intersected the
 S. W. corner of Lawrence's League where there
 is a post from which a Live oak 15 inches
 in diameter bears N. 71° E. 41. bars and a live
 oak 5 inches in diameter bears N. 43° W. 35. bars
 Thence S. 71° E. with the West boundary line
 of Lawrence's League 2500. bars to the place
 of Beginning ~~at~~

M. Cummins
 Surveyor

December 10. 1834

William Reed } Chain
 and }
 Jefferson Reed } men

This $\frac{1}{4}$ is thrown into a League
 surveyed for S. C. Robertson

[The text on this page is extremely faint and illegible due to fading and bleed-through from the reverse side. It appears to be a handwritten letter or document.]

David Anderson

Tabl issued July 12/35. Vol 15. p 747
Bell Co

Field notes of a tract of land
 Surveyed for David Anderson
 on the N. E. side of the San. Andrus
 Containing 18,000,000 of Square Varas
 Beginning at the lower corner of a
 League of Land granted to Robert
 Davidson on the N. E. bank of said
 River at a post from which an
 Elm 18. inches diameter bears N. 4. W
 9 Varas and a Hackberry 10. inches in
 diameter S. 74. E. 5. Varas Thence down
 the River following the meanders
 there East 780. Varas N. 61. E. 920
 Varas. N. 46. E. 960. Varas. where set
 a post for the lower corner from
 which a Hackberry 12. inches diameter
 bears S. 44. W. 4. Varas and a Hackberry
 10. inches diameter bears N. 14. W. 4
 Varas. Thence N. 19. E. at 9357 Varas
 set a post in prairie for the S. E. corner
 Thence N. 71. W. 1650. Varas to a post in
 prairie. Thence S. 19. W. 11357. Varas
 to the place of Beginning

Wm Reed & Jefferson Reed } chain
 men
 Dec. 14 1834
 Attest Geo. Cummins D.S.

174

174

170

112

12

I Surveyed Section No 15 for Joseph
 French West of the Town of
 Wisconsin beginning at the S. W. Corner
 of Section No 18 from which a
 post oak 10 in dia S. 56 W. 12 1/2
 1/2 1/2 1/2 in dia N. 33 E. 8 1/2
 1/2 1/2 1/2 turned S. 60 W. 1000 yds to a
 Stake from which a black jack
 tree 12 in dia S. 68 W. 10 1/2
 1/2 1/2 1/2 a Hickory tree 8 in dia N. 35
 E. 6 1/2 1/2 turned N. 30 W. 1000 yds
 to a Stake from which a Mus-
 ket tree 10 in dia S. 60 W. 17 1/2
 1/2 1/2 the S. W. Corner of 1/4 - turned
 N. 60 E. 1000 yds to the S. E. Corner
 of Section No 19 from which
 a black jack tree 12 in dia
 S. 60 W. 10 1/2 1/2 1/2 and a Post oak
 tree 9 in dia N. 8 W. 15 1/2
 1/2 1/2 turned S. 30 E. 1000 yds to the
 place of beginning this 1st of
 Jan, 1835

J. P. Poirer




Surveyed Labor No 14 on the W^o
 of the Town of Tiesca as follows
 Beginning at the S. W. corner of
 Labor No 13 from which a post-
 oak tree 10 in dia at 4th W. 7th Co
 14 in dia W. 10th Co - Thence S. 30th
 Co, 1000 yds to a stake from which
 a measured tree 10 in dia S. 6th W.
 19th Co - Thence N. 6th Co, 1000 yds to
 a stake the S. W. corner of Labor
 No 19 from which a post oak
 tree 15 in dia S. 14th Co, 5th W. No 12th
 dia S. 7th Co, 6th W. Thence N. 30th W.
 1000 yds to the N. W. corner
 and with the line of Labor
 19 from ~~which~~ also the S. E.
 corner of Labor No 15 from which
 a post oak tree 12 in dia S. 5th
 W. 14th Co and a black oak tree
 16 in dia N. 13th Co - Thence S. 6th
 W. 10th Co with the line of No 13
 to the place of beginning

This 7th of Jan
 W. W. Purpus

1831





Surveyed Labor No 11 N. W. of the
Town of Winona as follows

Beginning at the S. W. corner of
Labor No 14 from which a
Mushket run 10 in dia S. 65° W. 19 1/2
Thence S. 65° W. 1000 to a Stake
from which a post oak tree 10
in dia S 13° W. 1000 do & in dia
N. 77° E. 6 1/2 do - Thence N. 30°
W. 1000 to a Stake from
which a post oak tree 7 in dia
S. 43° E. 4 do do 10 in dia N. 25°
E. 6 do in Thence N. 65° E. 1000
to the S. W. corner of No 13
from which a post oak tree 10 in
dia S 45° W. 9 do do 14 in dia W.
11 do Thence S. 35° E. 1000 do with
the line of 14 to the place of
beginning this 6th of Jan 1854

J. W. Pinner

P

#

Surveyed Labor No 13, N.W. of
 the Town of Vinton as follows
 Beginning at the N.W. Corner of
 Labor No 11 from which a post and
 run 7 in dia S. 43° E. 4 1/2 ch to 11 in
 dia N. 25° E. 6 1/2 ch to a Stake from
 which a post and run 6 in dia
 S. 23° E

J. C.

14

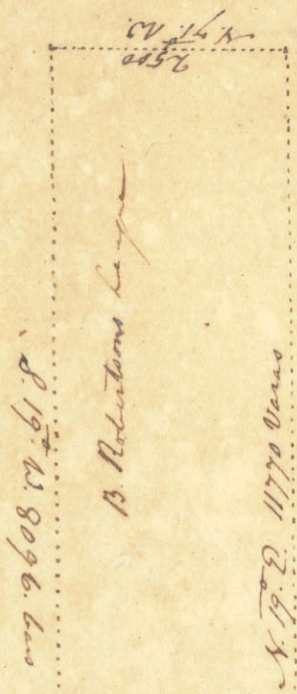
1

8

67

[Faint, illegible handwriting, possibly bleed-through from the reverse side of the page]

20



S. 19th St. 8096.6m

B. Robertson's Survey

N. 19th St. 11770.0m

2570
N. 19th St.

Same as Ak. A. p. 237.

Field notes of a League of Land ²¹ Surveyed
for Baldwin Robertson containing 2400000
of square Varas North of the Leon. Surveyed
under the authority of the Commissioners and
empresarios of the Nashville Colony
Beginning at the upper corner of a League
of Land Surveyed for _____ on the
North bank of the Leon at a post from which
a water oak 12 inches in diameter bears
S. 42. W. 2 bars and a Hackberry 9 inches
diameter bears N. 75. E. 5 bars. Thence
N. 19. E. 11770 bars to a stake in a large
prairie. Thence N. 71. W. 2500 Varas to
a stake. Thence S. 19. W. at 8096 bars
intersected the River where cornered on
a Hackberry 4 inches in diameter from
which a Burr oak 36 inches in
diameter bears N. 15. E. 6 bars and a
water oak 18 inches in diameter bears
S. 64. E. 6 bars. Thence #

title found

Note this field note taken on a separate
paper & filed away —

29

[Faint, illegible cursive handwriting]

[Faint, illegible cursive handwriting]

[Faint, illegible cursive handwriting]

Lower corner of Chaires League ²¹³
Reserve corner. a post from which a live oak
5. inches dia. leans S. 87 E. 21. Cast a sycamore
10. in dia leans S. 77. W. 24. leans N. 19. E. To 11865
set post. 66 - upper corner of Robertson's league
on the river a Hackberry 4. inches dia. leans
a Burr oak 36. in. dia leans N. 17. E. 6 leans
a water oak 18 in dia. leans S 64. E. 6

Lower corner of Robertson's League a post
from which a water oak 12 in dia leans
S 42. W. 2. Cast a Hackberry 8 in dia. leans
leans N. 75. E. 5 leans. upper line enters
Prairie at 1311. Varas. Lower line enters
Prairie at 2107. Varas

11770
2107
9663

24

24¹/₂

R. C.

" " "

M. C. M
San Andres

or
Little River
Fields Book

October 1834

f

4550
2550
2000

two Salons or

Salado

[Large decorative flourish]

28

[Faint, illegible cursive handwriting, likely bleed-through from the reverse side of the page.]

Field notes of a League of Land surveyed 27
 for William C. Sparks by order of the
 Impresario & Commissioner of the Colony granted
 to The Nashville Company, on the S. W. side
 of the San. Andrews (or Little River) beginning
 at the upper corner of a League of Land surveyed
 for John Faulcher, about six miles (more or less)
 below the 3 forks of said river at a post on the
 bank of the river from which a Box elder 15
 inches in diameter bears N. 23. W. 1. bar, and
 a Pecan 12. inches diameter bears S. 23. E. 1. bar
 thence S. 19. W. ^{with Faulcher's upper line} at 1220 bars left timber and
 entered bottom prairie at 3200 bars Bluff
 prairie with scattering live oak, at 3850 bars
 crossed a running branch which bears S. E. at
 4120. bars ~~at 4120 bars~~ entered post oak timber
 at 9360. bars set a post ^{in Faulcher's line} in a prairie for the S. E.
 corner from which an Elm 18. inches diameter
 bears N. 34. E. 18 bars and an Elm 10. inches diameter
 bears East 56. bars. Thence N. 71. W. through prairie
 at 2310. bars crossed ^{back} Darrs which runs S. E. at 2500
 bars set a post in a prairie for the S. W. corner
 from which an Elm 10. inches diameter bears N. 48
 W. 154. bars. Thence N. 19. E. at 310. bars crossed
 Darrs Creek. at 1140 bars entered post oak timber
 at 3980 Creek runs S. E. at 9290. bars entered
 timber bottom. at 10640. bars set a post on the
 bank of the river for the N. W. corner from which
 a Hackberry 8 inches dia bears N. 44. W. 4 bars
 and a Hackberry 8 inches diameter bears S. 61. E.
 3 bars thence down the river with its meanders
 to the place of beginning M. Commins. Survey,

Richard Carter
 A. J. Webb

Chain
 men

M. Commins. Survey, th
 October 19 1834

28

115
34
Field Notes of a Labor of Land Surveyed for
William C. Sparks by order of The Commissioners
& Commissioner of The Colony granted to The
Nashville Company, in the fork between the
Lampasis & the main San Andrews supposed
to be within the limits of what is called the Iron
Reserve. Beginning on the North bank of the Lamp-
-sis about a mile & a half more or less above its
Junction with the San Andrews or Leon. at
a post from which an Elm 14. inches diameter
bears N. 37. W. 5 bars & a Hackberry 9 inches
diameter bears East 4. bars. Thence N. 19. E. at 900
bars left bottom & entered prairie at 985. bars
set a post for a corner from which a Spanish
oak 18 inches diameter bears N. 64. E. 10. bars &
a Live oak 15. inches diameter bears N. 87. W
18 bars. Thence S. 41. E. at 1000 bars in prairie set a
post for the N. E. corner from which a Mulberry 3 inches
diameter bears S. 3. E. 60. bars and an Elm
5 inches diameter bears N. 77. E. 91. bars. Thence S. 19. W
at 660 bars left prairie & entered timber bottom
at 1050 bars intersected the Lampasis where set
a post for the lower corner from which a Hackberry
14. inches diameter bears N. 52. W. 4. bars & a Hackberry
7. inches diameter bears S. 37. E. 3. bars. Thence up
the river with its meanders to the beginning

Richard Carter

A. J. Webb.

Chain Carriers

M. Cummins

Surveyor

October 22nd 1834

~~Made out in the~~
~~at the Station~~
Made out for J. J. Webb

30 Field notes a a Labor of Land surveyed for
 William C. Sparks by order of the Emperor
 & Commissioner of the Colony granted to the
 Nashville Company in the fork between
 the Lampasas & Salou. Beginning on the North
 bank of the Salou about one mile above its
 Junction with the Lampasas at a post from
 which an Elm 14 inches diameter bears S. 39.
 E. 6. bars & a Hackberry 7 inches diameter
 bears S. 79. W. 2. bars thence N. 50. W. at 1058
 bars set a post for a corner from which a Live
 oak 12 inches diameter bears East 1. bar and a
 Live oak 7 inches diameter bears West 1. bar
 Thence N. 40. East through prairie at 1030 bars
 set a post for the corner from which an
 Elm 14 inches diameter bears N. 8. W. 43. bars
 Thence S. 50. E. at 898 bars intersected the
 Salou where set a post for the lower corner
 from which an Elm 15 inches diameter bears
 N. 49. E. 2. bars & a Hackberry 10 inches diameter
 bears S. 49. W. 2. bars. Thence up the Salou with
 its meanders to the Beginning

George Barr {
 &
 A. J. Webb } Chain
 Carriers
 M. Cummings
 Surveyor.
 October 23rd 1834

1058
 895

31

Surveyed for James Shelton our
Labor of land beginning on the bank
of the hollow at a post on the N. bank
of the hollow Wm C. Sparks Upper corner
from which an Elm tree 14 inches in
diameter S. 39° E. 6 Varas and a Hackberry
tree 7 inches in diameter S. 79° W. 2 Varas
thence S. 50° E. 898 Varas to a stake for the
S. W. corner - thence N. 40° E. through prairie
1030 Varas to a stake for the S. E. corner
thence N. 50° W. 1058 Varas to a stake Wm C.
Sparks lower corner on the N. bank of
the hollow from which an Elm tree
15 inches in diameter N. 49° ^W E. 2 Varas
thence up the hollow Wm C. Sparks its measure
to the place of beginning
by M. Cannon
Oct 23rd 1834

Field notes of a tract of Land containing
 Twenty English acres by Surveyed for William
 C. Sparks by order of the Proprietor and Commissioners
 of the Colony granted to the Nashville Company
 Beginning on the South bank of the Salou
 at a point opposite the upper corner of said
 Sparks' Labor on the ~~South~~ ^{side} bank of The Salou
 at a post from which a Spanish Oak 8 inches dia-
 -meter bears S. 34. E. 9. bars & a Live oak 3. inches
 diameter bears N. 3. E. 4. bars. Thence South 50
 E. at 237 bars set a post ~~for the~~ on a Bluff. ^{proving}
 for a corner from which a Live oak. 15. inches
 diameter bears S. 50. E. 50. bars & an ash 4.
 inches diameter bears S. 20. W. 27. bars. Thence N. 40
 E. at 474 bars set a post on the side of a Bluff
 for the S. E. Corner from which a white oak 20
 inches diameter bears N. 28. E. 8. bars and a white
 oak 15. inches diameter bears N. ~~27~~ 34. W. 6. bars
 Thence N. 50. W. at 234. bars set a post on the
 bank of the Salou for the lower corner from which
 a Hackberry 14. inches diameter bears S. 80. W. 2 bars
 and a Hackberry 12. inches diameter bears N. 89. E.
 9. bars. Thence up the Salou with the meander
 to the Beginning

George Darr
 of
 A. J. Webb
 Chain Carriers

M. Cummings, Surveyor
 October 23rd 1834

54

~~Handwritten scribble~~

[Faint, illegible handwriting on lined paper]

35
40

50

~~11~~

Surveys on San Andres
or Little River, Elm Creek
&
West of Brazos river

Upper Colony

M. C. P.

0 16
0 88
0 4 71
0 2 87
527
0245

111766
214816
101817
00076
114

0 1 0 6 551
0 1 4 141
0 0 9 55
568
5845

945
27
47250
1870
26250

146551
1625550
2262500
14521000

14912
0794
10428
25
1620

206
225

252
27
327

11
2150
12260
128750

608
2700
10000
5700
1

1250
5000
625000

854
252
27
230

3854

2327
2809
5129
2560
2250

530

4057
217610
7100
4250
5981000
10287000
1025000

128450
5133
5125
5760250

2545
2250
127250
3090
5090
5726250

[Faint, illegible handwriting]

[Faint, illegible handwriting]

[Faint, illegible handwriting]

John Fulcher

Bele

The usual Sept 12 1851

Field notes of a League of Land Surveyed
 for John Fulcher by order of The Proprietors &
 Commissioner of the Colony granted to the
 Nashvilles Company. lying on the S. W. side of
 the San Andrews (or Little River) Beginning on
 the bank of the River about seven & a half miles
 more or less below the three forks of said River at a
 point from which Mulberry 4 inches in diameter
 from which an Elm 15 inches in diameter bears
 N. 5. W. 5. bars and an Elm 10 inches diameter
 bears N. 24. W. 2. bars. Thence ~~S. 19. W.~~
 to 620. bars left bottom timber & entered prairie
 bottom, at 4260. bars entered timber of Darro Creek
 at 4420. bars Cropped Darro Creek which runs S. E.
 at 5320. bars set a post for the S. W. corner of ~~land~~
 in the head of a steep hollow from which a post
 oak 8 inches in diameter bears N. 23. W. 19. bars
 and a Black Oak 6 inches diameter bears S. 24. E.
 10. bars. Thence N. 71. W. over post oak & Black
 Oak ridges for 2300 bars then entered brushy prairie
 at 2500. bars set a post for the N. W. corner, on the
 margin of a Spring branch which runs N. E. from
 which an Elm 8 inches in diameter bears N. 64. E.
 16. bars and an Ash 10 inches diameter bears N. 46.
 E. 18. bars. Thence N. 19. E. at 2954. bars Cropped Darro
 Darro Creek which runs S. E. at 3900 bars entered
 post oak timber. at 4514. bars left post oak &
 entered prairie. at 4754. bars. Cropped a fine
 running branch, runs S. E. at 4934. bars entered
 bottom prairie. at 11414. bars left bottom prairie
 and entered timber bottom at 12634 bars ~~entered~~
 intersected the River where set a post for the
 upper (or N. E.) corner from which a Box elder
 15. In dia. bears N. 23. W. 1. bar, and a Pecan 12 inches

49
The diameter bears S. 23. E. 1. bay Thence down
The river with the several meanders thereof to
the place of Beginning -

Richard Carter
A. L. Webb
Chain Carriers

M. Cummins
Surveyor
October 16 1834

Filed September 12th
1835.

Field notes of a Labor of Land Surveyed for
 Michael Reed on the S.W. side of the Ban
 Andrews. by order of the Proprietaries and
 Commissioner for the Colony granted to the
 Nashville Company. Beginning on the bank
 of the River at the lower corner of John Fulchers
 League, on a Hail berry 4 inches in diameter
 from which an Elm 15 inches in diameter bears
 S. 45. W. 5. bars & an Elm 10 inches in diameter
 bears N. 24. W. 2. bars. Thence S. 19. W. with
 Fulchers lower line at 1615. bars set a post in
 said line in a prairie for the N.W. corner. Thence
 S. 71. E. at 1000 bars set a post in a bottom prairie
 for the S.W. corner from which a Live oak 18 inches
 in diameter bears East. 19. bars. Thence N. 79. E. at 385
 bars intersected the river where set a post for the
 lower (or S.E. corner) from which a Hackberry 18
 inches in diameter bears S. 55. W. 2. bars and a
 Cottonwood 36 inches in diameter bears N. 82. E. 6
 bars. Thence up the river with the meanders there
 to the place of Beginning

Richard Carter

M. Cummins
Surveyor

A. L. Webb

Chain carrier

October 17. 1834

A. Little

Michael Reed
Nashville

Title is read Dec 25th 1841
Vol 15. p 347

Field notes of a Quarter of a League of Land
 Surveyed for William Reed under the orders
 of the Empresario and Comissioner for the Colony
 granted to the Nashville Company on the
 S. W. Side of The San Andrews. Beginning
 on the bank of said river at the lower corner of
 Michael Reeds Labor at a post from which a
 Hackberry 18 inches in diameter bears S. 55. W. 2 bars
 and a Cotton wood 36. inches in diameter bears
 N. 82. E. 6. bars. Thence S. 19. W. with the lower
 line of said Labor, at 385. bars intersected the
 S. W. Corner thereof where there is a post from
 which a Live oak 18 inches in diameter bears
 East 19. bars. Thence N. 74. W. with the west bound-
 ary line of ~~Reeds~~ said Labor 1000 bars to the
 N. W. corner in Fulchers lower line which is a
 post in a prairie. Thence S. 17. W. at 2809. bars
 set a post for the N. W. corner in Fulchers line
 Thence S. 71. E. in a — the bottom timber of ~~Reeds~~
 Creek at 2250. bars cornered on a Hackberry 3
 inches in diameter. standing on the S. W. bank
 of Davns Creek from which a Pecan 10. inches
 in diameter bears N. 52. W. 8. bars & a Live oak
 15. inches in diameter bears S. 35. E. 4. bars. Thence
 N. 19. E. at 200. bars left timber of the Creek and
 entered prairie at 2000 bars entered the timber
 of the River bottom at 2329. bars intersected
 the River where set a post for the S. E. (or lower
 corner) from which a pecan 14. inches diameter
 bears S. 23. E. 8. bars and an overcup oak 24 inches
 in diameter bears West. 2. bars. Thence up the river
 with the meanders to the beginning

Richard Carter
 & A. J. Webb ^{vs} ~~Stilled~~ ^{of} ~~Reed~~ ^{vs} ~~Reed~~
 Surveyors. Dec 17. 1841
 Chain Carriers ~~of~~ ~~the~~ ~~Bar~~

411
The issued Dec 29 / 34 to L.P. 197 Bell Co. MS
MS 18

Field notes of a League of Land Surveyors
by Michael Reed on the N.E. side of the
San Andrews under the orders of the Empress
- vis & Commission of the Colony granted to
the Nashville Company. Beginning on the N.E.
bank of ~~the~~ ^{the} ~~San Andrews~~ ^{the} ~~river~~ ^{San Andrews}
below the lower corner of John Pugh's league
which is on the opposite side of the River, at
a post from which an Elm 12 inches diameter bears S.
3. W. 7 bars & an Elm 10 inches diameter bears N. 80. E. 6 bars
Thence N. 19. E. at 742 bars left bottom timber and entered
bottom prairie, at 3500 bars entered timber, at 4900 bars
entered prairie bottom, at 6000 bars crossed a creek
which runs some what East of South, balance of this
line in a large allsheet prairie, at 11816 bars set
a post for the S.E. corner from which a Allsheet Elm
this diameter bears S. 22. W. 27 bars & a Allsheet 5
inches in diameter bears S. 25. W. 36 bars.
Thence N. 7. W. at 5900 bars set a post for the N.W. corner
in large prairie. Thence South 19. W. at 3931 bars
set a post in prairie for the a corner. Thence S. 7. E.
at 1000 bars set a post for a corner from which a
Hackberry 6 inches diameter bears N. 74. E. 27 bars
and a Hackberry 12 inches diameter bears N. 7. P
113 bars. Thence 19. W. at 945 bars intersected the
River where set a post for the upper corner on the
River from which an overcup oak standing on a
bluff, the oak being about 24 inches in diameter
bears N. 74. W. 3 bars and an Elm 14 inches diameter
bears N. 75. E. 7 bars, Thence down the River with
the meanders there of 2500 bars when reduced to a
straight line to the place beginning -

George Davis }
A. J. Wells } Chain men
M. Cummins Surveyor
October 26 1834

The issued Dec 29

178 1/2 rods Dec 30/34 vol 14 p 575
Bell Co
N.B.

Field notes of a 1/4 League of Land Surveyed for
John Needham on the N.E. side of the San.
Andrews. under the orders of the Empresario and
Commissioner of the Colony granted to the
Nashville Company. Beginning on the N.E. bank
of ~~the river~~ ^{the lower corner of Michael Reeds}
League, where there is ~~a post from which~~ an Elm
8. inches diameter from which an Elm 12. inches
dia bears N. 3. W. 7. bars & an Elm 10. inches diam.
=ter bears N. 80. E. 6. bars. Hence N. 19. E. ^{with a hole} at 942. bars
left bottom timber & entered bottom prairie at
3883. bars set a post in Reeds line for the N.E. corner
from which an Elm 15. inches diameter bears S. 52.
E. 8. bars and an Elm 14. inches diameter bears N. 52.
W. 1. bar. Hence S. 71. ~~bars~~ Through Brushy Elm. Hack
=berry & Dogwood bottom at 1353. bars set a post
for the S.E. corner from which an Elm 14. inches in
diameter bears S. 60. E. 4. bars & an Elm 10. inches diam
=ter bears S. 57. E. 4. bars. Hence S. 19. W. Through
Brushy bottom land for 3133. bars. Then entered
fine bottom timber at 4233. bars cornered at an
Elm a Box-elder ~~with~~ 3. inches diameter on the
bank of the river. from which a forked cotton
wood 48. inches diameter bears N. 47. E. 9. bars & an
Elm 12. inches diameter bears N. 8. W. 16. bars. Hence
up the river with the meanders to the beginning

George Darr
A. J. Webb

M. Cummins
the Surveyor
October 27/1834

chain carriers
Tillot Dec 30. 1834

Field notes of a Labor of Land Surveyed for
 John Reed on the N.E. side of the Savannah
 under the orders of the Impresario & Commissioners
 for the Colony granted to the Nashville Com-
 pany. Beginning on the N.E. bank of said river
 on a bluff at the upper corner of ~~Smith~~
 Michael Reeds League where there is a post
 from which an overcup oak 24. inches diam-
 eter bears N. 74. W. 3. bars and an Elm 14. inches
 diameter bears N. 75. E. 7. bars. Thence N. 17. E. through
 prairie interspersed with Dogwood thickets
 along a line of said Reeds Survey 9.15. bars to
 his ~~North~~ corner where there is a post from which
 a Hackberry 6. inches diameter bears N. 74. E. 8. bars
 and a Hackberry 17. inches diameter bears N. 72. N. 13.
 bars. Thence N. 74. W. with another line of Reeds Survey
 1000 bars to his N. W. corner where there is a post in
 the prairie. Thence S. 19. W. at 400 bars left bottom
 prairie and entered timber bottom at 495. bars crossed
 a Spring branch which runs S. E. at 1155. bars inter-
 -sected the river where set a post for the upper
 corner from which a Cottonwood 36. inches in
 diameter bears S. 30. E. 6. bars and a Cottonwood
 48. inches diameter bears N. 48. W. 6. bars. Thence
 down the river with the meanders 1000 bars when
 reduced to a straight line to the place of beginning

George Darr

M. Ferriss Surveyor

of
 A. J. Webb. } Ohio Claimers

October 27th 1834

A. J. Webb

487 Bell's Case
Tipton's record Nov 3/34 p. 14

Field notes of a Quarter of a League of ~~land~~ and surveyed for Jefferson Reed on the N.E. side of the San. Andrews under the authority of the Empresario and Commissioner of the Colony granted to the Nashville Company Beginning at the lower corner of Seedhams Quarter League, on the N.E. bank of the ~~River~~ ^{San Andrews} at a Box elder 3 inches in diameter from which a forked Cotton-wood 48. inches diameter bears N. 47. E. 9. bars and an Elm 12. inches in diameter bears N. 8. W. 16. bars thence N. 19. E. with Seedhams lower line at 2545 bars Set a post in said line for the N. E. corner from which an over-cup Oak 15. inches in diameter bears N. 44. W. 36. bars and an ~~Ash~~ Ash 18. inches in diameter bears North 45. bars. This corner is in the edge of a prairie about 30. bars South of a small Creek which runs something East of South. Thence South ~~thru~~ ^{to Post} through Muskint prairie at 2250 bars Set a post for the S. E. corner from which a Hackberry 10. inches diameter bears N. 59. W. 17. bars & a ~~Muskint~~ Hackberry 12. inches diameter bears ~~S. 72. W.~~ N. 21. W. 19. bars. Thence S. 19. W. in prairie at 2548. bars Set a post for a corner from which a Hackberry 4. inches in diameter bears N. 52. E. 37. bars and a Hackberry 5 inches in diameter bears S. 72. E. 40. bars. Thence N. 71. W. at 1000 bars Set a post in a Slue from which an Ash 24. Inches diameter bears S. 71. W. 12. bars and an Ash 15. inches in diameter bears S. 29. E. 17. bars Thence S. 19. W. at 836. bars Set a post ~~for the~~ on the bank of the River for the S. W. (or lower) corner from which a Mulberry 10. inches in diameter bears S. 20. W. 8. bars & a Hackberry 15. inches in diameter bears S. 71. E. 7. bars

148
Thence up the River with its meanders
1250 bars when reduced to a straight line
to the place of beginning

George Darr
A. J. Webb } Chains
 } men

M. Cummins
Surveyor

October 28th 1834

Filed Nov. 3^d 1834.

" " "

1150

Field notes of League No. 1. Surveyed on Elm
 Creek a branch of the San Andrews. by the Authority
 The Commissioner and Empruaris of the Colony
 granted to the Nashville Company. Beginning at
 a post in a large high prairie. 6800 bars N. 19. E. from
 the S. E. corner of Michael Nees League which
 fronts on the San. Andrews. from which beginning
 South, an Elm 12. inches diameter bears N. 76. E. 83. bars
 thence S. 71. E. in high rolling prairie at 5000
 bars set a post for a corner post which two Elms
 growing close together one about 8 inches & the other
 about 6 inches in diameter bear S. 62. E. 93. bars
 Thence N. 19. E. at 830. bars crossed the south fork
 of Elm Creek a fine running small Creek - runs S. E.
 at 2630. bars crossed Elm Creek at 5000 bars set
 a post in a small prairie for the S. E. corner from
 which an Elm 15. inches diameter bears S. 88. E. 21.
 bars and a Hackberry 10. inches in diameter bears
 N. 86. W. 28. bars. Thence N. 71. W. at 5000. bars set a
 post for the N. E. corner from which a Hackberry 15.
 inches in diameter bears N. 40. E. 34. bars and an Elm
 12. inches diameter bears S. 88. E. 36. bars. Thence
 S. 19. W. ~~bars~~ at 460. bars crossed
 the south fork of Elm Creek at 3006 bars south fork of Elm
 Creek at 3500 bars a branch in prairie runs East.
 at 5000 bars intersected the place of beginning

1288. 1299. 1300. 1301. 1302. 1303. 1304. 1305. 1306. 1307. 1308. 1309. 1310. 1311. 1312. 1313. 1314. 1315. 1316. 1317. 1318. 1319. 1320. 1321. 1322. 1323. 1324. 1325. 1326. 1327. 1328. 1329. 1330. 1331. 1332. 1333. 1334. 1335. 1336. 1337. 1338. 1339. 1340. 1341. 1342. 1343. 1344. 1345. 1346. 1347. 1348. 1349. 1350. 1351. 1352. 1353. 1354. 1355. 1356. 1357. 1358. 1359. 1360. 1361. 1362. 1363. 1364. 1365. 1366. 1367. 1368. 1369. 1370. 1371. 1372. 1373. 1374. 1375. 1376. 1377. 1378. 1379. 1380. 1381. 1382. 1383. 1384. 1385. 1386. 1387. 1388. 1389. 1390. 1391. 1392. 1393. 1394. 1395. 1396. 1397. 1398. 1399. 1400.

George Davis }
 H. Webb }
 A. J. Webb }
 } Chain men.

M. Cummins
 Surveyor
 Nov. 3rd 1834

Little Shedd to Alexander

L. M. Davis

57 Edward Dec 9/34 - Nov 14/35
 65
 7
 53

Field notes of League No. 2. on Elm Creek
 a branch of the San. Andrews, surveyed
 under the Authority of the empresarios and
 Commissioner of the Colony granted to the
 Nashville Company. Beginning at the
 N. E. Corner of League No. 1. at a post from which
 a Hackberry 15. inches in diameter bears N. 100.
 14. W. and an Elm 12. Inches in diameter bears
 S. 88. E. 36. Bars. Thence N. 77. W. at 620 bars
 crossed a branch of Elm Creek at 4240 bars
 Crossed South fork of Elm Creek. at 5000 bars
 Crossing a fine Spring branch several times
 set a post near the South bank of said
 branch for the N. E. Corner from which a
 Hackberry 10. inches in diameter bears
 S. 74. E. 18. bars and a Hackberry 4. Inches
 in diameter bears S. 17. W. 19. bars. Thence
 S. 19. W. at 5000. bars set a post in large
 prairie for the N. W. Corner. Thence S. 77. E.
 at 5000 bars intersected the ~~line~~ ^{boundary}. Beginning
 Corner of League No. 1. where there is a post
 from which an Elm 12. inches in diame-
 = ter bears N. 76. E. 83. bars. Thence N. 19. E.
 with the North boundary line of League No. 1.
 5000. bars to the place of Beginning.

George Davis }
 A. C. Wells } chain men. M. Cummins }
 } } } Surveyor
 } } } Nov. 4 1834.

Wm. Berry
William Berryman
1798 in wood Dec. 19 34 vol 15 p 639
Boll 20

Field notes of League No. 3. on Elm Creek
branch of the San. Andrews putting into
said River on the N.E. Side. Surveyed
under the Authority of the Empresario and
Commissioner of the Colony granted to the
Nashville Company. Beginning at the
N.E. Corner of League No. 2. where there is
a post from which a Hackberry 10. inches in
diameter bears S. 74. E. 18. bars and a Hackberry
4. inches in diameter bears S. 17. W. 19. bars
Thence N. 71. W. at 1000. bars set a post for the
S.W. Corner from which 3. Hackberries
growing from one root about 4. 6. and 8
inches in diameter bear N. 21. E. 172. bars
Thence N. 19. E. at 250 bars Spring branch
runs S. E. at 1750 bars South fork of Elm
Creek runs S. E. at 5000. bars set a post for
in large prairie for the N. E. Corner. this
line is mostly all in prairie. Thence S. 71. E.
at 2600. bars crossed a fork of ~~the~~ Elm
Creek. where this line crosses it is a fine
running stream. the water sinks below
at 5000. bars set a post for the S. E. corner
from which a Hackberry 10. inches in diameter
bears S. 55. E. 20. bars & an Elm 8 inches dia-
-eter bears S. 86. W. 32. bars. Thence S. 19. W.
at 5000 bars intersected the East boundary line

#54

of League No. 2. where set a post in said line for the S. W. corner from which a Musket 10. inches in diameter bears S. 35. W. 35. bars and a double Plum 7 inches in diameter bears S. 80. W. 52. bars Thence N. 71. W. with the East boundary line of League No. 2. 4000 bars to the place of Beginning.

George Darr } Chain
A. J. Webb. } Carriers

M. Cummings
Survey
Nov. 8 1834

J. L. P.

748 bound Dec. 29/34 vol. 15. p. 695 Joseph S. Hood
Bell Co Tenn

Field notes of League no. 4 on Elm Creek
surveyed under the authority of the
Commissioner & Empresario for the Colony
granted to the Nashville Company

Beginning at the S. E. corner of League No. 3
thence S. 71° E. at 1200 bars crossed Elm Creek
at 5000 bars set a post for the S. E. corner from
which a double Elm 7 inches in diameter
bears S. 67° E. 8 bars and an Elm 5 inches in
diameter bears S. 19° E. 3 bars. Thence S. 19° W.
at 2000 bars prairie at 3520 entered scrubby timber
at 5000 bars intersected the North boundary line of
League No. 1. where set a post in said line for the
S. W. corner from which a Hackberry 7 inches in
diameter bears N. 50° E. 6 bars and a Hackberry 14
inches in diameter bears S. 6° E. 5 bars. Thence N. 74° W.
with said line of League No. 1. 4000 bars to the N. E.
corner thereof. Thence same course continued with
the North boundary line of League No. 2. 1000 bars
making in all 5000 bars to the S. W. corner of
League No. 3. Thence N. 19° E. with the East
boundary line of League No. 3. 5000 bars to the place
of beginning

M. Cummings
Surveyor
Nov. 28th 1834

William Reed } Surveyor
 } Chain carriers
Jefferson Reed }

J. L. Hood
Dotted Line
D3 no 1834

William Woodford
Recd Dec 29 1834
The issued Dec 29 1834

Field notes of League No. 5 on Elm Creek
Surveyed under the Authority of the Com-
missioner and Empresario of the Nashville
Colony. Beginning at the S. E. corner of
League No. 1. Thence S. 7. E. at 1980. bars
crossed a fork of Elm Creek, which runs
S. E. at 4360. bars crossed a large branch
which runs S. E. and entered high rolling
prairie at 5000 bars set a post for the S. E.
corner from which a Double Elm 8 inches
in diameter bears N. 38. W. 105. bars and an
Elm 12. inches in diameter bears N. 27. W.
133 bars. Thence S. 19. W. at 1290 bars left
prairie and entered timber at 1340 bars
crossed a branch of Elm Creek at 2550. bars crossed
a fork of Elm Creek, which runs S. E. at 5000
bars set a post for the S. W. corner from which
a Hackberry 14. inches in diameter bears S.
83. W. 6. bars and a Hackberry 10. inches in
diameter bears S. 47. E. 5 bars. Thence N. 7. E.
a 1000 bars crossed Elm Creek at 2000 bars left
timber and entered prairie at 5000 bars
intersected the S. W. corner of League No. 1.
Thence N. 19. E. with the East boundary line
of League no. 1. 5000. bars to the place of
beginning

M. Cummins, Surveyor

Nov. 29 1834

Wm Reed
&
Lyonson Reed

Chain
men
of
W. Woodford.
Signed Dec 29

Field notes of League No. 6. on Elm Creek
 surveyed under the authority of the Comptroller
 and Commissioner for the Colony granted to
 the Nashville Company. Beginning at the
 S. W. Corner of League No. 4. in the North
 boundary line of League No. 1. Thence S. 41. E.
 with the said line of No. 1. 1000 bars to the S. E.
 corner thereof, thence same course continued
 with the North boundary line of League No. 5
 at 4000 bars making in all from the
 beginning 5000 bars set a post in sand
 north line of No. 5. for the S. W. corner from
 which a Hackberry 10. inches in diameter bears
 N. 85. E. 5. bars and an Elm 14. inches in diamet
 bears S. 25. W. 21. bars. Thence N. 19. E. at 5000
 bars set a post in large prairie for the S. E.
 corner. Thence N. 71. W. at 5000 bars inter-
 sected the S. E. corner of League No. 4.
 Thence S. 19. W. with the East boundary line
 of League No. 4. 3000. bars to the place of
 beginning.

M. Cummins
 Surveyor
 Dec. 1st 1834

Now Reed
 &
 Jefferson Reed } Chain
 }
 }
 }

Titled Acers 2320

58

39

Quinn
Belle of
Title Dec 27/34 Vol 58 p 118

Field notes of League No. 7. on Elm Creek
 Surveyed under the Authority of the Com-
 =missioner and Empresario of the Colony
 granted to the Nashville Company
 Beginning at the S. E. Corner of League
 no. 5. where there is a post in high prairie
 from which a double Elm 8 inches in diameter
 bears N. 38. W. 105. bars and an Elm 12. inches in
 diameter bears N. 27. W. 133. bars. Thence S. 71.
 E. through prairie at 5000 bars set a
 post for the South. East. corner. Thence S. 19.
 W. at 5000. bars set a post for the S. W. corner
 Thence N. 71. W. at 5000 bars intersected the
 S. W. corner of League No. 5. where there is a
 post from which a Hackberry 14. inches in
 diameter bears S. 83. W. 6. bars and a
 Hackberry 10. inches in diameter bears S. 47. W.
 5. bars. Thence N. 19. E. with the East
 boundary line of League No. 5. 5000. bars
 to the place of beginning -

Wm Reed }
 & } Chain
 Jefferson Reed } men
 M. Cummins } Surveyor
 Dec. 2nd 1834

Fitted Dec 27
 1834

Field Notes of a Quarter of a League of land
 Surveyed for S. W. of Little ~~Rock~~
 River Surveyed under the Authority of the
 Commissioner and Impresario for the Colony
 granted to the Nashville Company. Beginning
 on the S. W. bank of said River at the upper
 corner of a 1/4 League Surveyed for Wiley
 Carter at a Hackberry 10 inches in diameter
 from which a Hackberry 20 inches in diameter
 bears S. 78° W. 7 bars and a Hackberry 18 inches
 in diameter bears N. 2° E. 6 bars. Thence S. 19° W.
 with Carter's upper line and passing his corner
 at 4350 bars in all 5758 bars where set a post
 for the S. W. corner from which an Elm 15 inches
 in diameter bears N. 57° W. 61 bars and a post
 14 inches in diameter bears N. 6° W. 65 bars
 Thence N. 47° W. at 1250 bars set a post for the
 corner from which an Elm 18 inches in diameter
 bears N. 22° W. 120 bars and a Muskrat 10 inches
 in diameter bears N. 60° W. 61 bars. Thence
 N. 19° E. at 342 bars crossed a fine running branch
 runs East at 4322 bars intersected the river
 where set a post on a high bluff point for the
 upper corner from which a Red oak 14 inches
 in diameter bears N. 35° E. 10 bars and a Red oak
 8 inches in diameter bears S. 59° E. 8 bars. Thence
 running down the river meandering the
 same to 37th E. 60th Varas N. 34th E.
 48th Varas N. 37th E. 25th Varas N. 80th
 E. 55th Varas to the place of beginning

Same as book 6 p 279

All Correct

Tell'd Dec 27. 1831

please see my letter & the plott.

60 Field notes of a League of land lying on
 the waters of Davis Creek S. W. of Little
 River adjoining William C. Sparks; League
 of Wiley Carters $\frac{1}{4}$ League. Beginning at the
 N. W. corner of said Sparks League (seen on the
 plat at the letter A) Thence N. 19° E. with the
 West boundary line of said League 4590. bars to
 the S. W. corner of Wiley Carters $\frac{1}{4}$. in the said
 line. Thence N. 77° W. with Carters line 1250 bars
 to his N. W. corner, in a line of a $\frac{1}{4}$ League surveyed
 for Thence S. 19° W. with said
 last mentioned line 1408. bars to the S. W. corner
 of said $\frac{1}{4}$. where there is a post from which an
 Elm 15. inches in diameter bears N. 51° W. 61. bars
 and a Pecan 14. inches in diameter bears N. 6. W.
 65. bars. Thence N. 77° W. with the South boundary
 line of said $\frac{1}{4}$ League 1250 bars to the N. W. corner
 thereof where there is a post from which an Elm
 18. inches in diameter bears N. 22° W. 120. bars
 and a Muskeet 10. inches in diameter bears
 N. 60. W. 61. bars. Thence N. 77° W. at 1250. bars set
 a post in the edge of a large Muskeet prairie
 for a corner from which a double post oak
 24. inches dia bears N. 39° W. 113. bars and a
 Muskeet 8. inches diameter bears S. 45° W. 100 bars
 Thence S. 19° W. 5447. bars to a post in prairie
 Thence S. 77° E. 5000 bars to a post. Thence N. 19° E.
 at 2265. bars intersected the South boundary line
 of Sparks League where set a post in said line
 for a corner. Thence N. 77° W. with said line
 1250. bars to the place of beginning -

Wm Reed
 to Reed } Chain
 Jefferson } men

W. Gunning Surveyor
 Dec. 6 1834

Titled Dec 29. 1834

61

~~scribble~~

62

~~1111~~

1111

Wm. Garrison's Last

2

03

~~11/11~~

~~111~~ P4.

Table issued Dec. 29, 34. Vol. 15, p. 1195. Josiah Hoggan
Fall Co. N.W.

65 ~~111~~
Beginning at the lower corner
of League No 5 on the N.
bank of the Brazos River
thence S. 26° E. 650 Varas
S. 56° E. 800 Varas E. 420
Varas S. 65° E. 320 Varas
S. 35° E. 310 Varas S.
1° W. 330 Varas S. 11° E.
80 Varas to a Stake from
which an elm tree 8 in
diameter N. 75° E. 5 Varas
and a haw tree 3 in
diameter N. 75° E. 5 Varas
thence S. 60° W. 1050 Varas
to a Stake from which a
pistach tree ~~10~~ 25 in
diameter S. 24° E. 55
Varas and a muskitt
tree 15 in diameter N. 72°
E. 83 Varas entire perim.
at 2620 Varas entire timber
at 4570 Varas also crossing

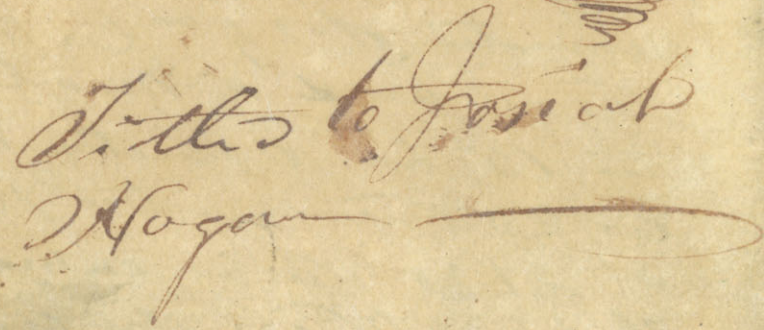
12/17 60

to be an ~~old~~ runs S. 35° E.
crossed the same branch
at 4740 Varas runs N. 21° E.
crossed the same branch at
4910 Varas bears S. 68° E.
enters prairie at 4930 Varas
Thence N. 30° W. 2500 V.
to a state from which a
musket run 15 in diameter
S. 88° E. 80 Varas

Thence N. 60° E. 9929 Varas
with the lower line of
No. 5 to the place of beginning
Approved this 20th of Decr.

1834





copy to J. Walker 07
League No 7 ~~##~~

Surveyed by Lewis
Carroll on the W. bank
of the Brazos River as follows
Beginning at the lower corner
of League No 6

Run W. S. 34° E. 2 1/2 Vars

S. 9° E. 800 passing

State Falls at 500 Vars

S. 44° W. 700 Vars S. 12°

W. 100 Vars opposite

the ~~river~~ ^{channel} S. 25°

E. 275° S. 25° W. 250 Vars

S. 42° W. 410 Vars S. 80°

W. 57 Vars to a stake

from which a cottonwood

tree ^{15 ft in dia} S. 80° E. 2 1/2 Vars and

a boxelder tree 6 in dia

etc S. 8 Vars

thence S. 65° W. 87 1/2 Vars
to a stake from which
mustnut tree 10 in dia

28

~~No 36~~ No 36th W. 44 Varas enter
 Prairie at 3500th V^s, enter
 timber at 3790th V^s cross
 a branch of low creek at
 4000th V^s, bears S. 70th E
 enter prairie at 4110th V^s
 Thence No 35th W. 2500th V^s
 to a Stake from which
 a Muskut tree 12 in dia-
 -eter N. 5th E. 79 Varas
 Thence No 60th E. 1100th V^s
 to the place of beginning
 coming to the S. No toward
 of League No 6 at 563th V^s
 and No 20, line to the place
 of beginning approved
 this 20th of Decr 1834



Attest to Wesley Fisher
 Decr 22nd 1834

No 36th W. 44 Varas

Samuel Ingham

File in vol Dec 29/34 vol 15 p 631

Survey No 8 89
Surveyed by [unclear]
another on the N. E.
bank of the Boaz
River as follows
Beginning ~~at~~ on the bank
of the River below the town of Niska
at the lower
corner of Leager No 9

Thence S. ~~72~~ 85 Varas
S. 55° E. 735 Varas
S. 35° E. 555 Varas
E. 115 Varas S. 31° E. 105
Varas to a stake from
which a willow tree 10
in diameter S. 10° E.
10 Varas and a cotton
wood tree 3 in diameter
N. 5° W. 8 Varas
Thence S. 65° W. 1120
Varas to a stake from
which an elm tree 15
in diameter N. 33° E. 2

to David Ingham

~~18~~ 18 m S. 25th C. 4th W.
 enters Prairie at 1896 Varas
 enters timber at 2440th W.
 crosses a branch of
 Creek at 2885 Varas
 bears S. 46th C. enters Prairie
 at 3535 Varas crosses a
 branch at 4245 Varas
 bears S. 45th W. enters
 timber at the same place
 enters Prairie at 4455th W.
 enters timber at 8485th W.
 crosses a branch of
 Creek at 8565 Varas
 bears S. 26th C.

Thence N. 35th W. 2500th W.
 to a stake from which
 a back-sight line 10 m
 - ameter N. 87th W. 4th Varas
 - and an Elm tree 6 m
 12th C. crosses a branch of
 at 4785th W.
 Thence N. 65th C. 1529th W. to be

478

Levi Taylor

71 is used of 1833
Nov 14 p 521

Dragoon No 9
 measured by letting
 markers on the No
 bank of the Brazos
 at the lower corner of League No 8
 then thence running
 down the River mean-
 during the land as follows
 S 35° E 24.5 Varas S 65°
 S 49° E 29.5 Varas S 5° W
 S 48° Varas S 55° W 60
 Varas S 56° W 46 Varas
 S 9° E 122 Varas to the
 lower corner of a stake
 from which an ash tree
 in diameter No 35 11 25
 Varas and a willow tree
 S 29° E 23 Varas
 thence S 60° W 89 1/4
 to a stake from which
 a Post oak tree 25 in diameter
 S 9° E 23 Varas and a
 willow tree 25 in diameter
 S 60° W 35 Varas
 a Post oak tree 35 in diameter

72

No 51 $\frac{1}{2}$ 55 Varas and a part
 - oak tree 25 in diameter No 31
 Co 65 Varas enters timber at
 1885 Varas crossed a branch of
 low creek at 4055 Varas June 10
 18th No enters Prairie at 4345
 enters timber at 8345 Varas crossed
 a branch at 8445 Varas enters
 Prairie at 8515 Varas
 June 11 No 31 No 25th No 25 to a
 state from which an elm tree
 25 in diameter No 51 Co 14th No
 and a musket tree 6 in diam
 No 31 Co 51 Varas passing
 through scattering pasture and
 Prairie
 June 12 No 65 Co 99th 4 Varas
 with the line of Laguna etc
 to the place of beginning
 of the Prairie

To the spot

Gilbert 8086
Take issued Mar 31st 1875. P. 75. Milan co.

Gilbert 8086 73

Surveyed by
Caspar Leagus
15 on the W. bank
of the Brazos River
Following the
meandering down the
river measuring the same
S. 11° W. 800 Varas S. 44°
E. 1315 Varas enters timber
at 1900 Varas S. 66° E. 650
Varas to a Stake from which
an ash tree 9 in diameter N. 55°
W. 25 Varas and a Willow tree
S. 29° E. 23 Varas S. E. corner
thence S. 65° W. 1135 Varas to
a Stake from which an Elm
tree 12 in diameter S. 85° E. 750
and an Elm tree 13 in diameter
S. 56° E. 15 Varas enters Prairie at
444 Varas enters timber at 3360
Varas enters bottom of low creek
at 4235 Varas crosses a branch
of low creek at 4560 Varas
S. 37° E. enters Prairie 4950 Varas
enters timber at 5380 Varas +
a branch at 5420 Varas
S. 74° E. enters Prairie at 5630 Varas enters
timber at 9000 Varas crosses the
fork of low creek at 9240 Varas

Gilbert 8086

74

run S. 75° E, again at 9257 Varas
 # again at 9437 Varas

Then N. 37° W. 2400 Varas to a
 Stake from which and then
 6 in diameter S. 47° E. 6 1/2 Varas
 No. 10 in diameter S. 37° W. 3 Varas
 Crossed low creek at 237 Varas

N. 26° E. enters Prairie at 1057 Varas
 Then N. 65° E. 10330 Varas to
 the place of beginning enters timber
 at 537 Varas crossed a branch at
 637 Varas run S. 56° E. passed
 S. W. corner of League No. 1
 1557 Varas and with the
 of the same to the beginning
 this 24th December 1834

J. M. Purvis

J. H. G. G.

Survey by Cuerning [unclear]
 League No 11 for [unclear]
 Connecticut on the [unclear]
 of the Boagys River as follows
 Beginning at the South corner
 of League No 11 on the
 bank of the Boagys River
 Thence S 70° E C. 400 Varas
 N 40° E C. 450 Varas S 74°
 E C. 1000 Varas S 30° E
 360 Varas S 5° E 480
 Varas S 33° E 700 Varas
 S 73° E 1150 Varas to
 a State from which pass
 over the 9th diameter N 55°
 W 25 Varas and a bridge
 the S 22° E C. 600 Varas
 from which a haul has 1.25
 2.6 Varas and a haul has 1/2 in
 diameter S 57° E 5 Varas S 60°
 Thence S 61° E 10517 Varas
 to a State from which an
 has 15 in diameter S 62° E
 11 Varas do 15 in diameter S 62°
 E 11 Varas Enter Prairie at
 enters [unclear]

70
218

2245
- 2250
112250
4490
4491
3 51290
1105000
L 56250

4200
1150
1600
500

5320
2500
2660000
1264
1330000
9142500
22442500
1859000
1001500

22442500
2430000
24873500

2500000
2600000

12634
5320
7314
1250
365700
14628
7314
9142500
48750
2500
4275000
17500
21875000

2500000

3931
2500
1925500
11791
73756500
25000000
16256500
8606250
24862750

23251

1055
495
560

400
655

3400

1625
1200
10625

2250
2900
675000
45000
517500

19 1841

Survey of League no 2
 south of Cow Bayou
 Surveyed under authority
 of the Empresario and
 Commissioner of the Wash-
 ington Colony
 Beginning at the N.E.
 corner of League
 on the west bank of the
 Brazos River and above
 Cow Bayou Set post S.E.
 corner of League no 2
 from which a Cottonwood
 16 India trees is 2 N 3 W
 and do 18 India trees S 2 E
 6 Var's Thence Run
 17 N 800 V. Thence S 40 E
 4 1/2 Var's Thence S 70 E
 Thence S 60 E 560 Var's

1841
 1842
 1843
 1844
 1845
 1846
 1847
 1848
 1849
 1850
 1851
 1852
 1853
 1854
 1855
 1856
 1857
 1858
 1859
 1860
 1861
 1862
 1863
 1864
 1865
 1866
 1867
 1868
 1869
 1870
 1871
 1872
 1873
 1874
 1875
 1876
 1877
 1878
 1879
 1880
 1881
 1882
 1883
 1884
 1885
 1886
 1887
 1888
 1889
 1890
 1891
 1892
 1893
 1894
 1895
 1896
 1897
 1898
 1899
 1900

William Patterson
 July 30, 1841

No. 4 p 291
 1841
 1842

80

Thinner N 85 E 500 V
 Thinner N 25 E 400 V
 Thinner N 23 W 320 V
 Thinner N 54 W 1170 V
 Thinner N 41 W 400 V

Sit post N. E. corner
 of Lague No 2 from
 which a willow 14 in
 dia. bears 83 W 39 lbs
 and a box Elder 10 in dia
 bears 83 E 14 lbs.

Thinner Run S 60 W.

⁸¹⁰
~~550~~ V High land on
 second bottom

3100 crop a slough
 enters Swamp & Drive thick
 6400 Run the bluff on the
 righthand of Cow Bay
 7500 Enters Bottom again

of Cow Bayou

11273 Sitport S. W. corner
of Lagou No. 2 from which
an Ash 12 In dia bears

154 & 4 W. and a Hack
berry 20 In dia bears 1/43 W.

1/2 P. J. Land mostly
River & Creek bottom timber
Red & Bur oak Hackberry
& ash vines thick &c.

Thence Run S 30 E

500 W. Cow Bayou 10 W

wide Run South East

500 High land or bluff

2000 W. Small Pines

2500 W. Sitport S. W.

corner of Lagou No. 2 from

which a Pecan 18 In dia bears

82
8200 8-16 W and Muske
dia bears now 230
timber good in the bottom the
upland thickets & small
Prairies -

Thence Run is 602
1600 Timber thus far timber
and small Prairies.

5150 Enter Cowhoyou
River Bottom

8632 West bank of the
Brasos at the place of begin-
ing timber mostly white
hackberry Land rather
low and wet in places
W. Hawkins

Sangre de Cristo } Chairman

J. P. Robertson Secy.

October 20 1834

84 Cottonwood 2 1/2 India
bears I 600 6 v. and do
12 India bears N 88 2 6 v.
Hence Run South Corner
2000 v. Upland 2500
enter Prairie

7280 a dry branch strikes
8275 Sit post N. W.
Corner of Range No 3
from which an Elm
6 India bears N 42 2 3 v.
and do 8 India bears
1790 8 v. Land good
on the whole of this
timber oak and Elm
vines &c

Hence Run I 30 2
450 v. a dry branch
Runs S. E. 2500 cow hay

R.D. 2500 N. 85 ~~11~~

Set post S. W. corner
of Range no 3 from
which Hackberry 12 in dia
bears N 52 W 3/4 and an
Elm Indian has 155 1/2 ft

Austin to the creek to there
a dog wood & Plum thicket
land dry and well good
Hance Run 150 ft
along this or the line of Range
no 2 11090 V.S. to the
Place of beginning

W. Saw kin }
Daughters } Chaimen

J. Robertson
Surveyor

Nov 6th 1834

Wm. Shaver 27th Dec
1834

William Spurgeon

74 & in vol Dec 28/34 / vol 14 p 93
Fall & 1834

80 20 27

W. Spurgeon

Field Notes of Survey
 number 4 Surveyed
 under and by the authority
 of the Impresario & Commissioner
 of the Nashville Colony
 Beginning at the N. E.
 Corner of Survey number
 three Lt. a part S. E.
 corner of Survey N. 4
 from which a Cottonwood
 24 India bears S 60 W 6 V.
 and a Hackberry 12 In-
 dia bears S 88 E 6 W.

Thence Run N 72 W
 450 W Thence N 60 W
 380 W Thence N 36 W
 160 W Thence N 27 W
 650 W Thence N 53 E
 500 W

21/27
 Thence 176 & 900 v.
 Thence 150 & 350 Thence
 141 & 490 v. Thence
 144 W 700 v. Thence
 Due West 400 v. Thence
 150 W 930 v. Thence
 169 W 720 v. Thence
 166 W 200 v. Sitpost
 N. E. Corner of Hague
 4 poms which a Hack
 bury 12 India bears 175 W
 13 1/2 v. and do 8 India
 bears 126 & ~~24~~

Thence Run 160 W
 1850 v. Run a low bluff
 enter Prairie ~
 2650 enter Post oak
 3200 " Prairie

88

Wm J

6300 Post Oak Timber
6900 enter Prairie
9100 Sit first s. n. corner
of League 4 all prairie
timber on the river good oak
ash Elm

Shiner Run S 30 E

1500 v. scattering Elm

2350 dry branch runs

S 8 2500 Sit first

S. n. corner of League

4 from which a track

to 12 In dia bears south

8 W. and do 6 In dia bears

N 86 W 2 v. Shiner

Run N 60 E 1500 v.

a dry branch runs East

Small Prairie —

~~###~~

2159
 600 thick 870 a spring
 branch (good water on
 the north side) runs south
 of Vance along the north
 line of Rags 3 -
 9400 v. to the Place of
 Beginning -

W. Hawkins }
 Laughlin } Chairman
 A. Robertson
 C. Moore

Nov 10th 1834

John Skelton the 28th
 of December 1834

Hence N 75 E 860 v.
 Hence N 5 W 570 Hence
 N 53 W 600 v. Set a
 Post ⁱⁿ corner of haw
 5 on the river from which
 a Hackberry 12 In dia
 bears 32 Q 1 v. and
 do 10 In dia bears 32 Q 10 v.
 Hence Run S 60 W
 2735 a large creek runs
 South 15700 enter
 Port oak highland
 2870 musket Prairie
 11705 Set post in open
 Prairie S. W. corner of
 League 5. Land good
 timber oak ash Elm
 Hackberry Grape vines
 &c

1117 92

Shiner Run S 30 E
2500 V. Sit post S. W.
Corner of Range to
in open Prairie

Shiner Run N 60 E
8875 Pass to the Run
of Beginning

W. Hawkins & Chamman
Sanbury

Order of Robert
Issued Surveyor

Nov. 16th 1834

approved and returned to

~~_____~~

~~_____~~

~~1873~~ 3

Field notes of Lague
 Seven Surveys made
 and by the authority
 of the Empresario and
 the Commissioners of the
 Nashville Colony

Beginning at the S. E.
 corner of Lague on the
 River bank set a post
 S. E. corner of Lague
 from which a Box Elder
 8 in dia bears 71° N 100° W
 and a Hackberry 16 in dia
 bears S 25° E 70° W

Thence Run N 20° E
 200 ft Thence N 10° W 440
 Thence N 85° W 280 ft
 Thence N 70° W 540 ft

Thence N 80 W 600. ⁹⁵ ~~100~~

Thence N 48 W 1000 V

Set post N. E. corner
of league 7 from which
a Cottonwood 20 in dia
bears N 78 W 14 V. and
a Box Elder 6 in dia bears
S 53 E 10 V. Thence

Run S 60 W 7000 V.

a Creek 5 V. with Run S. E.

S 55 W a small dry branch
enters Prairie

8909 Set post N. W. corner
of league less one labour
containing a superficies of
twenty four million square
yards Thence Run

S 30 E 300 V. Scattering

Post oak timber

97
Number 2500 Sit post
S. M. Corner of Hague &
from which a Post oak
12 India bears \$17 2/3 vams
and do 10 India bears
at 26 or 3 1/2 vams

Thence Run N 60 E
600 v. enter Prairie
Thence along the north
line of Hague Severn
to 917 v. to the Place of
beginning.

W. Hawkins }
Loughbury } Chammus
A. Roberts }
Surveyor

~~98~~ 98

99

[Handwritten scribble]

1005

~~1005~~

M. B. ...



Field Notes of Lague
Lix

A. Robinson

Mr. of Parago

102

1776 issued Dec 27/34 vol 15. p. 735. Mc Leman Co 1798


Survey notes of Lague
 Six surveys under
 the authority of the
 Empresario and Com
 missioners of the Washita
 Colony on the West side of the Brazos
 beginning at the
 N. E. corner of Lague
 survey at post S. E. corner
 of Lague six from
 which a Hackberry 12
 dia bears N 32 E. 4 v.
 and do 12 h dia bears
 S 2 E 11 v. Thence meander
 ing the River - Run
 W 38 N 635. v. Thence W 46
 N 630. v. Thence North
 700. v. Thence W 45 E 560.
 Thence W 55 E 1100 v.
 Thence W 65 E 800 v Thence
 W 57 E 760 v.

104
Thence N 61 E 200. v.

Thence N 20 E 860. v.

Set a post at S. E. corner of
League six from which
a box Elder & India
bears or 71 MODS. and
a Hackberry 16' India bears
125 & 1 ~~the~~ v. are -


Thence Run 600

2940 - a large Creek
50' wide Runs South 
4100. have the bottom
Plum and dogwood
thicket level ten
6000 open Pastoak
woods 6300 - Run
mostly on the north of
the line -

(1191000)

1860 a Running creek
 bears S. E. Timber
 10900 Prairie
 12760 Set post in
 open Prairie N. W. corner
 of League 6. Hence
 Run S 20° E 1200 v.
 a creek good water
 bears S. E. Plum and dog
 wood thickets
 14000 Prairie
 18000 enter post oak
 timber
 2500 Set post S. W.
 corner of League six from
 which a post oak
 20 Indian bears S 26° E v.
 and 2014 Indian bears
 S 18° E. 16 v.

700



 Traced it out along
 the northern boundary
 of Lagan from 9410 v.
 to the place of beginning
 timber oak, ash, elm
 Hackberry dogwood
 and grape vines thickets

To the top to
 Pine Hill

17714 244
107

108.



Wm. W. Field

109
A+W

Surveys of the
Upper Brazos

Large tracts

Some of which are
decided but not drawn
off

Inspection

110

11. A

[Faint, illegible handwriting]

[Faint, illegible handwriting]

[Faint, illegible handwriting]

July 8th 1833. am 111th

Beginning at a Stake bearing $N 76^{\circ} 15' 20''$ from a Stake being 10 In. and $S 85^{\circ} 20'$ 21.40' from a Stake being 15 In. Run up the river with its meanders making 100000' on a right line to a Stake bearing $S 82^{\circ} E 9.60'$ from a Cotton wood 12 In. and $S 83^{\frac{3}{4}} E 22.40'$ from a Cotton wood 6 In. thence $N 62^{\circ} E 214.60. 10'$ to a Stake bearing $S 27^{\circ} E 85.80'$ from a Mustaki 8 In. and $N 60^{\circ} E 16.20'$ from a Mustaki 4 In. thence $S 28^{\circ} E 100000'$ to a Stake in the Prairie, thence $N 62^{\circ} W 20726.10'$ to the place of beginning - the above Survey selected by J. J. Chamberlain & on the East side of the River. — Sleaguy

121) Jan. 12th 1833.

Surveyed for W. H. Smith
4 leagues of land begin-
ning at Chambers N.W.
corner on the River a Stake
bearing $S 8\frac{1}{2}^{\circ} E 9.60'$ from
a cotton wood 12 In. and
 $S 8\frac{3}{4}^{\circ} E 22.40'$ from a Cotton
wood 6 In. thence up
with the meanders of the
River 5000⁰ to a Stake
bearing $S 9\frac{1}{2}^{\circ} E 30'$ from a Stake-
bury 12 In. and $S 29^{\circ} E$
 $1.80'$ from a Stakebury
9 In. thence $S 62^{\circ} E$
 $169.60'$ to a Stake in
the prairie. thence $S 28^{\circ} E$
5000⁰ to a Stake in the
Prairie, thence $S 62^{\circ} W$
 $205.60'$ to the beginning

Jan. 14th 1833. (13)

Survey a for J. C. Peyton
y blagers of land begin =
ning at ~~the~~ Millers

N. W. corner a stake bearing
S 92° E 30'. from a Hackberry
12 In. and S 29° E 1.80'
from a Hackberry 9 In.

thence up the river with
its meanders S 75° 0' and
a right line to a stake
bearing S 43° W 2.80' from
a willow 8 In. and S 8° W 2.60'
from a willow 10 In. thence

S 62° E 10.400 0' to Fish-Creek
151900' Branch 21 1/2 9.10'

to a stake in bearing in
the prairie, thence S 38° E
8750 0' to a stake in the

prairie thence S 62° W
21029.10' to the beginning

114 Jan. 16th 1833: —

Surveyed for Robert Tubby
one league of land begin-
ning at Puytons N.W. Corner
a Stake bearing $S 43^{\circ} W$
 $2.80'$ from a Willow 8 In.
and $S 8^{\circ} W 2.60'$ from a
Willow 10 In. thence up
the river with its meandering
 $2500'$ in a right line to a
Stake bearing $S 45^{\circ} E 3.60'$ from
a Willow 11 In. and $S 83^{\circ} W$
 $5.60'$ from a Cottonwood 18 In.
thence $S 62^{\circ} E 10.180'$ to a Stake
bearing $S 30^{\circ} E 23.60'$ from an
Oak 6 In. and $S 15^{\circ} W 38.40'$ from
a Muskrat 14 In. thence $S 28^{\circ} E$
 $2500'$ to a Stake bearing
 $S 82^{\circ} W 59.80'$ from a Post oak
12 In. and $S 15^{\circ} W 66.00'$ from
a post oak 20 In. and thence
 $S 62^{\circ} W 12.6180'$ to the be-
ginning. —

Jan'y. 18th. 1833. ~ 115

Surveyed for W^m Punchard
4 leagues beginning at
Publishers N. W. corner a stake
bearing N 45^o E 3.60' from a
Willow 11 In. and N 83^o W
5.6.0' from a Cotton Wood
18 In. thence with the meander
5000^o or in a right line to a
stake bearing N 70^o E 50' from
a Cotton Wood 8 In. and S 6^o E
5.2.0' from a Cotton Wood 10 In.
thence N 62^o E 22.67^o 2.80' to a stake
in the prairie, thence S 38^o E 5000
0' to a stake in the prairie, &
thence S 62^o W 23.37^o 2.80' to the
beginning. ~

116. J. Lang. 20th 1833.
Surveyed for ^{Baptist} ~~the~~ ~~the~~
3 leagues beginning at Pier=
chauss. N. W. corner a stake
bearing N 74 E 5-0' from a cotton
wood 8 In. and N 56 E 5-30'
from a Cotton wood 10 In. thence
with the meander 3750 01.
on a right line to a stake bearing
S 70 W 6-6 0' from a cotton
wood 40 In. and N 32 E 4-6 0'
from a Cotton wood 40 In.
thence N 62 E 18 9 39. 8 01.
to a stake bearing N 35 E 7-6
0' from a muskeg 8 In. and
N 77 W 7-0' from a muskeg
6 In. thence S 28 E 37 5 0 01.
to a stake in the prairie. &
thence S 62 W 20 3 39. 8 01 to
the beginning.

see BK X p 2.
of maps Galvesto.

11 Jan. 22^o 1833 *Stacy* 107
 Surveyed for *60* *W. H. Miller* 3
 leagues beginning at Bassett's
 N. W. corner a stake bearing
 S 70 W 6.60' from a Cotton-
 wood 40 In. and N 32 E 4.60'
 from a Cotton wood 40 In.
 thence with the meandering
 37500' on a right line to
 a stake bearing N 75 W
 12.60' from a Box-Older
 8 In. and S 8 W 11.80' from
 a Box-Older 6 In. thence
 N 62 E 19 60 3.10' to a stake
 bearing N 52 W 5.20' from
 a Post oak 10 In. and S 48 W
 5.20' from a Post oak 8 In.
 thence S 28 E 37 50 0' to a
 stake bearing N 46 E 8.60'
 from a Mustard 10 In. and
 N 57 E 26.80' from a Mustard
 6 In. & thence S 62 W 19.
 2 43.10' to the beginning

Ignacio Galindo - See Bk X -

118) Jan. 24th 1833.

Surveyed for Wm. Moon
11 Leagues of land begin-
ning at Smith's N.W. corner
a stake bearing $N 75^{\circ} W$
 12 Ct. from a box old
 8 In. and $N 58^{\circ} W 11.8$ Ct. from
a box old 6 In. thence up
with the meanders to a ~~stake~~
stake bearing $S 9^{\circ} E 2.2$ Ct. from
a Cotton wood 6 In. and $N 52^{\circ} E$
 9 Ct. from a Cotton wood 18 In.
thence $N 63^{\circ} E 29.53$ Ct. to a
stake in the prairie, thence
 $S 28^{\circ} E 14.05$ Ct. to a stake in the
prairie, & thence $S 63^{\circ} W 17.09$
Ct. to the place of beginning

The above survey includes
the principal waters of Jelena
cano-Creek

Jan. 26. 1833.

119

Surveyed as a Town tract
& leagues of land on the
West side of the Brazos
beginning at a Rock &
Lead bluff opposite the
N.W. corner of Morris 21
league tract, running
down with the meanders
of the River including
the old Quaco-Village
10000 v. in a right line
to a stake bearing $N 85^{\circ} W$
 $7.40'$ from a Cotton wood 8 m.
and $N 49^{\circ} E 9.60'$ from a Cotton
wood 14 m. thence $S 62^{\circ} W 12$
 $3380'$ to a stake & pile of bones
in the prairie thence $N 38^{\circ} W$
10000 v. to a stake in the
prairie, and thence $N 62^{\circ} E$
 $80980'$ to the beginning
In County C. on the plot

170 Jan. 28th 1833

Surveyed for Robt. Pully
7 leagues beginning at
the S.E. corner of the New
tract at a stake bearing
N 85 W 7.40' from a cotton
wood 8th. and at 49 E 9.60'
from a cotton wood 14th.
thence down with the river
and at 87.500' in a right
line to a stake bearing
S 5 E 5.80' from a cotton wood
36th. and at 110 W 6.40'
from a cotton wood 60th.
thence S 62 W 203650' to a
stake in the prairie, thence
N 28 W 87500' to a stake in
the prairie & thence S 6 E
188850' to the beginning

Jan. 30th 1833 121

Surveyed for W. H. Barrett
8 leagues of land begin-
ning at Tully's S. E. Cor-
ner a stake bearing
N 5 E. 5.80^o from a cotton
wood 26 In. and N 6 W
6.40^o from a cotton wood
40 In. thence down with
the meander 10000^o
in a right line to a stake
bearing S 5 W 3.80^o from
a nutting 6 In. and N 6 3/4
E. 8.40^o from a stake =
berry 8 In. thence S 6 W
16.00^o to a stake bearing
N 45 1/2 W 12.00^o from a Ken-
dery 5 In. and N 46 W
12.20^o from a Ken-dery
4 In. thence N 28 W 10.00^o
to a stake in the prai-
rie & thence N 62 E 20.40^o
to the beginning

Gracia Galindo See Bk X-10

129 Feb 3. 2nd 1833

Surveys for Robt. Pully
4 leagues beginning at
Barnetts S.E. corner a stake
bearing S⁵W 3.80^o from a
Mudbury 6 In. and N 63¹/₂ E
8.40^o from a Hackbury 8 In
thence down with the me
an dss 5000 v. to a stake
~~bearing~~ thence S 63¹/₂ W
28.729.60^o to a stake
bearing S 39 E 30.20^o from
a Muskate 6 In. and S 63 E
27.60^o from a Muskate 5 In
thence N 28 W 5000 v. to
a stake bearing N 18¹/₂ E
59.20^o from a Hackbury
6 In. and N 12 E 60.40^o
from a Mudbury 5 In. &
thence N 63 E 69.329.6
v. to the beginning

Feb. 20th 1833. - 123

Survey for W. M. Smith 2
acres of land beginning
at P. M. S. S. E. corner ~~of the~~
thence with the meadow
5000 v. in a right line
to a stake bearing N 40 E
70 from an Elm 5 In. and
N 60 E 20 from a Mulberry
to an Elm N 60 E 6379 v.
to a stake N 60 E 3.80 v. from
a stake bearing 14 In. and
N 35 E 7.00 v. from a stake
bearing 6 In. thence N 62 W
6379 v. to a stake bear-
ing N 47 E 14.40 v. from a
stake 5 In. and S 32 W 90 v.
from an Elm 6 In. &
thence N 28 W 5000 v. to a
stake bearing N 46 E 20 v. from
an Elm 5 In. and N 64 W 120 v.
from a Mulberry 6 In. & thence
N 62 E 10879 v. to beginning

(14) Feb. 28th 1833

Surveyed for Ross Tully
Vlaquez on Cow Bayou
beginning at Smiths
S. W. corner stake bear-
ing $N 44^{\circ} E 20^{\circ}$ from an
Elev 5 m. and $S 64^{\circ} W$
 12° from a Mulberry
6 m. then $S 62^{\circ} W 10000$
 $v.$ to a stake in the prairie
then $S 28^{\circ} E 5000 v.$ to a
stake in the prairie,
then $S 62^{\circ} E 10000 v.$ to
a stake bearing Smiths
S. W. corner and then
 $S 28^{\circ} W 5000 v.$ with Smiths
line to the beginning

March 4th 1833
 Surveyed for W. Smith
 A. Bagers beginning
 at the S. E. corner of his
 2 Bager tract, thence
 down with the meandering
 5000 v. to a stake bearing
 N 30 W 2.40 from a cotton
 wood 15 In. and N 62 W
 3.60 from a cotton wood
 12 In. thence S 62 W 20343.3
 v. to a stake in the prairie
 thence N 28 W 5000 v. to a
 stake in the prairie &
 thence N 62 E 20943.30
 to the beginning, in-
 cluding the mouth of
 Cox Bazon and head of
 Deer Creek.

R. Barr

126) March 13th 1833)

Survey for Francis
Smith's Chagun begin-
ning at W. Smith's S.E.
corner a stake bearing
S 30 W 2.40' from a Cotton-
wood 15 In. and S 42 W
3.60' from a Cotton wood
12 In. then down with
the meandering 5000' to
a stake bearing S 65 1/2 E
690' from an Elm 24 In
and S 72 E 73.20' from
an Elm 6 In. then
S 62 W 203 1/2'. 20' to a stake
bearing S 82 E 76.80'
from a Musket 8 In. and
S 81 E 95.40' from a Mus-
ket 6 In. then S 28 W
5000' to a stake bearing
S 54 1/2 E 34.60' from

127
an Elm 5 In. and A 50 $\frac{3}{4}$
E 44.40 from a Mustate
12 In. and then A 62 E
19474.20 to the begin-
ning. —

Deed

1287

[Faint, illegible handwriting, possibly bleed-through from the reverse side of the page.]

129

130

131

132

133

Upper Colony

134

[Faint, illegible handwriting]

7

1st May 1833 185
I surveyed for William &
Austin two Eleven haque
trachs one on the East and
one on the West side of the
Brooks, beginning on
at the East side at Money
A.W. Corner, thence up
with the meandering
1375 V. on a right line
to a Hutta bearing
S 4 E Collen wood 12.6 h
bearing S 70 1/2 E 110 V. from
a Collen wood 6 h. and
N 64 1/2 W 12.6 V. from a
Collen wood 8 h. the
upper line of tract on
the East side N 62 E 211 1/2
V. and the one on the West
side N 62 W 18883 V. the
1st includes the mouth of
the Aquilla and the latter

130

the mouth of the Bosque
lower line of East tract
22657 v. and of West
1734530. — No. 148

No. 2 & 7 beginning
at the S.W. corner of
No. 1. Thence up with
the meandering 13750
v. on a right line to
a Cotton Wood 210 ft.
bearing S 63 1/4 E 3.60 v.
from a Cotton Wood
5 ft. and S 66 E 4.40 v.
from a Cotton Wood
8 ft. — Upper line of
No. 2 S 62 E 21909.60 v.
and of No. 7 S 62 W
18990.40 v. — Corner

line of No. 2. 16409.60!
and of No. 7. 23590.40!

No. 3. A. beginning
at the N.W. corner of No. 2
thence up with the me-
-ander 137500.00 a
right line to a stake
bearing S 72 1/2 E 15.80!
from a C. corner 12 h.
and S 70 1/2 E 16.00 from
a C. corner 10 h.

Upper line of No. 3.
N 62 E 20761.90!
and of No. 6. 162W
19238.10. lower line
of No. 3. 22861.90. and
of No. 6. 17138.10!

138

No. 4 & 5. beginning
at the N.W. corner of
No. 3. thence up with
meander, 13750 v. in
a right line to a stake
bearing N 45 W 67.4
v. from a double line
oak 20 in. and N 6 E
88 v. from a live oak
8 in. Upper line
of No. 4. N 62 E 21393.
10 v. and of No. 5. N 62 W
18606.90. Lower line
of No. 4. N 69 E 3.10 v.
and of No. 5. 21386.
90 v.

139

1410

L

141

142

143

144

A+W U.C.

145

Contains some
field notes of survey

on San Gabriel $\frac{3450}{3}$

&

Journal of Events

Mixed

See page 34

Pedro Zurza

mostly unimportant

140

| |
|-------------|
| 1570 |
| 370 |
| 520 |
| 520 |
| <u>2090</u> |
| 2090 |

1590

| |
|--------------|
| 20262 |
| <u>22000</u> |
| 8062 |

SUMMA

10

[Faint, mostly illegible handwritten text and numbers, possibly bleed-through from the reverse side of the page.]

147

① Saturday 2nd Feb. 1833 left
Tenonhellan and on Monday
4th commenced running
the line of the Reserve on
the West side of the Boggy
Course by $1^{\circ} W 10000^{\circ}$ through
Prairie 15640° to Boggy 17100°
to a small Prairie 2000 to a
Slake in the Post oak bearing
 $N 88^{\frac{1}{2}} E 6.6^{\circ}$ from a Post oak
 13 In. and $N 35^{\frac{1}{2}} W 20^{\circ}$ from a
Post oak 12 In. — thence $N 19^{\circ} W$
 12000° to San Andy
Bottom $\& 12200$ to River on
Tuesday 5th at half past 10^o
P. M. discovered Indians in run-
ning to the River. Hunted the
Pack men until night & laid
out — Wednesday 6th Darr came
to us and in the evening got
up with the Packy. — Thursday
7th commenced at the line of
the Reserve meandering the
San Andy. —

1148
Handy Robt. Mathew and
William Sutz Chairmen, Reck?
Andrew Markov, Gibson Key
Kendall Cook and William
Keykendall and George Darr
Directors. - Company Abw.
Keykendall, A. Keykendall,
A. Clay, J. Semakoy, Robt.
Barr and Bedi Jim & Lab.

Price - Notes

534° W 80 N was +

19 E 180 "

128 W 680 "

186 W 280 " Spring Branch

121 E 262 "

133 W 110 "

175 W 270 "

125 W 120 "

131 W 450 "

142 1/2 W 310 "

187 W 300 " to mouth of Cut Off 250

143 W 220 " Small Prairie & Creek
back. -

114 W 260 "

136 1/2 E 260 "

a captain of the Andareo In-
dians came to camp -

Friday 8th Feb. 1833 - 149th

Notes

N 73° E - 420 Varas

N 10 E - 120 "

N 44 W - 120 "

S 84 W - 140 "

S 43 W - 390 "

S 85 W - 250 "

N 41 W - 190 "

N 19 E - 730 "

N 23 W - 320 "

S 81 W - 140 "

S 38 W - 270 "

S 13 W - 220 "

S 27 E - 280 "

S 4 W - 360 "

S 49 W - 180 "

S 43 W - 570 " to Head of Cut-off
220 " E

Saturday 9th Feb. 1833

S 6° W - 1130 Varas

S 44 W - 390 "

N 82½ W - 500 "

S 65 W - 760 "

S 27 W - 190 "

over

#150
Saturday 9th Feb. 1833

S 56° W - 700 Nava

S 26 W - 180 "

S 75 E - 410 "

S 6½ W - 220 "

S 29 E - 210 "

S 20 W - 400 "

S 63½ W - 360 "

S 8½ W - 700 "

S 42 W - 150 "

S 55 E - 660 "

S 11 W - 1560 " 1200 to Spring - Branch

S 88 W - 220 "

N 48 W - 200 " Prairie - Bluff

S 37 W - 1470 " 300 Spring - Branch

~~At 1000~~ Chuoku came to camp

Sunday 10th Feb. 1833 -

N 60° W - 615 Nava

S 6½ W - 625 "

S 2½ W - 652 " 600 to Creek

S 3 E - 350 "

S 19 W - 560 " to the mouth of

San - David - Company

proceeded up to the crossing

crossed over and camped on

Sunday 10th July. 1833 ¹⁵¹

the San Andres 2 Mls. above
the forks. - Monday Rainy
no work done - Tuesday 12th

Commenced at the forks
Lat. Pine worked in (mathewy
place on account of Biles

S 58° W - 220 Varas

N 81 W - 470 "

S 42 W - 200 "

S 52 W - 170 "

N 75 W - 340 "

N 26 W - 200 "

N 30 E - 350 "

South - 170 "

N 30 E - 170 "

N 77 W - 200 "

N 48 W - 600 "

N 10 E - 300 "

N 35 E - 160 "

N 66 W - 280 "

S 79 W - 120 "

South - 600 "

S 70 W - 250 "

N 63 W - 190 "

over

152
Tuesday 12th Feb. 1833

- N 25 W - 200 Varat
- N 28 E - 200 "
- S 85 W - 280 "
- N 35 W - 260 "
- North - 250 "
- N 30 E - 180 "
- N 47 W - 100 "
- S 72 W - 170 "
- S 46 W - 180 "
- N 82 W - 200 "
- S 45 W - 250 "
- S 87 W - 480 "
- S 58 W - 200 "
- N 82 W - 160 "
- N 5 W - 350 " 40 to Spring Branch

Wednesday 13th Feb. 1833

Anadaro Capt. & son and
Chooker joined us.

- N 67 W - 320 Varat
- North - 260 "
- N 57 W - 500 " Cut course
- West - 180 "
- S 20 W - 170 "
- S 68 W - 230 "

UP

153

Wednesday 13th Feby. 1833 ~~153~~

N 70° W - 110 N was
S 73 W - 250 "
N 53 W - 810 "
N 10 E - 320 "
N 65 E - 290 "
N 10 E - 250 "
N 66 E - 270 " =
S 40 E - 280 "
West - 670 "
N 58 W - 240 "
S 84 W - 120 "
S 50 W - 200 "
S 84 W - 200 "
N 40 W - 280 "

Thursday 14th Feby. 1833

Cloudy -
S 60° W - 240 N was
N 32 W - 200 "
N 11 W - 250 "
N 40 W - 180 "
S 70 W - 190 "
S 20 E - 330 "

over

154
Thursday 14th Feb. 1832

S 66° W - Sea Vary

N 82° W - 240 "

N 27° E - 300 "

West - 150 "

S 50° W - 230 "

N 55° W - 440 "

North - 250 "

N 45° W - 230 "

N 45° W - 220 "

N 87° W - 160 "

S 16° E - 280 "

S 33° E - 460 "

S 20° W - 150 "

West - 500 "

N 57° W - 170 "

S 43° W - 240 "

N 78° W - 250 "

Friday 15th Feb. Cloudy

North - Sea Vary

N 53° W - 330 "

S 55° W - 160 "

S 16° W - 100 "

S 5° E - 470 "

S 65° W - 500 "

up

Friday 15th Feb. 1832 (155) ~~155~~

N 80° W - 230 "

N 20 W - 210 "

N 25 E - 580 "

N 30 W - 170 "

N 10 E - 340 "

N 80 W - 180 "

S 10 W - 230 "

S 52 W - 110 "

S 11 W - 700 "

Saturday 16th Rainy
no work done. the day before
2 Buffalo killed - one B.
and a Martin Baw killed -

Sunday 17th Cloudy

S 59 W 300 "

N 59 W 420 "

N 6 W 220 "

N 10 E 120 "

N 71 E 380 "

N 43 E 250 "

S 85 W 270 "

~~156~~ 156 Sunday 17th July 1833

A 57W 410 Wms

S 52W 200 " Monday

A 53W 370 " 18th Raining

A 20W 300 " Key Key =

A 34E 750 " date 16th

East 120 " left. Thin

A 32W 100 " worked in

A 78W 120 " place of

A 76W 160 " W. Key Key

16W 100 " date. —

123W 120 "

110W 210 "

160W 170 "

A 48W 200 "

A 30W 500 "

A 70W 120 "

1130W 280 "

Doll Co.

Tuesday 19th Cloudy

A 60 330 Wms

163W 230 "

129W 310 "

A 71W 230 to Clay Creek

157
Tuesday 19th Feb. 1833

- ~~N 54 W 200~~ varies
- S 53 W 290 w
- S 20 W 230 w
- N 71 W 180 w
- S 85 W 180 w
- N 91 W 240 w
- N 10th 230 w
- N 60 W 220 w
- S 85 W - 90 w
- S 2 E 270 w
- S 56 W 280 Prairie Creek
- + N 60 W 230 Bluff
- N 40 W 230 w
- N 22 E 230 w
- N 50 E 170 w
- N 74 W 200 w
- S 80 W - 90 w
- S 20 W 260 w
- S 52 W 260 w +
- West 250 w +
- S 53 W 400 w
- West 120 w
- N 29 W 330 Spring branch
- N 39 E 180 varies

~~Monday 18th July 1853~~
Tuesday 19th July 1853

N 30 W 340 W
N 75 W 90 W
N 40 W 260 W

Wednesday 20th July

N 65 E 500 W
N 28 E 460 W
West 180 W
N 40 W 310 W
S 80 W 224 W
N 44 W 300 W
N 76 W 240 W
N 12 W 300 W
N 40 E 180 W
S 58 E 420 W
N 24 E 120 W
N 10 E 160 W
N 39 E 300 W
East 120 W
N 55 E 300 W
N 8 W 250 W
N 60 W 320 W *
N 6 W 100 W

159
Wednesday 20th July 1833

~~N 35 W 220~~ Varas
N 32 W 320 w
N 88 W 700 w
N 48 W 200 w
N 11 E 260 w
N 80 E 250 w
S 65 E 190 w
N 5 E - 70 w
N 2 W 220 w
N 26 E 150 w
N 68 E 450 w
N 43 E 100 w
N 13 W 270 w
N 5 W 160 w
S 7 W 840 w
South 130 w
S 36 W 160 w
N 30 W 340 w
S 59 W 430 w

Thursday 21st

Thursday 24th Feb 1833

Mr W. S. Vary

- At 56 200 u
- At 62 290 u
- At 98 100 u
- At 32 W 90 u
- At 59 W 180 u
- At 67 W 260 u
- At 30 W 270 u
- At 49 W 100 u
- At 7 E 160 u
- At 54 W 140 u
- At 80 W 310 u
- At 36 W 190 u
- At 30 W 270 u
- At 62 W 370 u
- At 39 W 200 u
- At 20 W 130 u
- At 25 E 330 u
- At 34 W 70 u
- At 37 W 700 u
- At 61 W 340 u
- At 81 W 100 u
- At 56 W 170 u Branch 20
- At 8 W 180 u
- At 27 E 200 u

X

X

Thursday 21st Feb. 183³ ¹⁰⁷ #25

N 7 W 180 Varas

N 48 W 180 " ³ Senators - Link
2140 Varas

N 4 E 170 "

~~596~~

N 65 E 140 "

159 E 360 "

N 45 E 100 "

N 24 W 500 "

N 6 W 200 "

North 170 "

N 52 E 440 "

N 30 E 130 "

Friday 22nd

East 1100 Varas

155 E 450 "

178 E 130 "

East 360 "

N 8 E - 90 "

N 58 W 120 "

N 75 W 160 "

N 50 W 240 "

162
Friday 22nd Feb. 1853

A 736 380 u

A 716 180 u

A 156 170 u

A 458 540 u

A 358 200 u

A 716 220 u

A 348 270 u

A 726 220 u

A 36 290 u

A 486 400 u Cuck opposite

1126 220 u

1586 170 u

A 486 120 u

A 126 330 u

A 726 150 u

146 220 u

1736 190 u

1516 100 u

1716 250 u

A 576 320 u

North 130 u

1526 160 u

Friday 22nd Feb. 183⁵ ¹⁶³ 

N 70 E 290 W ams

N 8 E 150 u u

N 22 W 100 u u

N 45 W 250 u

West 180 u

S 39 W 110 u

Saturday 23rd June 1835

11 S 60 W 570 W ams

N 72 W 140 u

N 20 W 230 u

N 63 W 170 u

S 44 W 100 u

S 22 W 200 u

S 72 W 150 u

N 57 W 90 u

N 9 W 190 u

N 53 W 140 u

N 71 W 120 u

S 10 W 130 u

S 40 W 130 u

S 57 W 130 u

S 8 W 140 u

S 56 W 200 u

¹⁸⁴
Saturday 23rd Feb. 1833

N 80 W 370 u

N 43 W 210 u

N 10 E 340 u

N 22 E 220 u

N 12 E 330 u

N 20 W 250 u Cuts opposite

N 77 W 180 u

S 15 W 330 u

S 20 W 160 u

S 42 W 210 u

S 45 W 160 u

West 180 u

S 7 E 150 u

S 28 W 400 u

N 74 W 350 u

N 47 W 270 u

N 38 E 240 u

Sunday 24th

N 74 W 900 u

S 24 W 140 u

S 29 E 210 u

S 72 W 210 u

S 57 W 200 u

N 67 W 170 u

Sunday 24th Feb. 183¹⁸³⁵ 3

A 150 w 200 w

166 w 320 w

A 29 w 230 w

A 7 w 200 w

A 44 w 160 w

A 40 w 750 w

A 70 w 300 w

175 w 230 w

A 55 w 170 w

A 86 920 w

A 38 w 170 w

A 20 w 370 w

A 53 w 480 w

158 w 150 w

A 75 w 300 w

140 w 150 w

160 w 150 w

A 77 w 280 w

A 43 w 210 w

A 33 w 100 w

A 226 200 w

117¹⁵⁰ Monday 25th Feb. 1833

N 34 W 200 v

162 W 90 v

South 350 v

160 W 250 v

N 46 W 570 v

143 W 180 v

113 W 820 v

180 W 400 v

123 W 190 v

18 E 350 v

163 W 320 v

N 65 W 150 v

N 78 W 230 & 190 Buffalo
Creek *

N 69 W 120 v

North 100 v

N 18 W 620 v

North 430 v

N 63 W 280 v

N 27 W 500 v

N 80 W 280 v

178 W 400 v

N 55 W 190 v

N 34 E 440 v

N 40 W 170 v

Thursday 25th Feb. 1871
West 220th. Cuck opposite
1680 270 u
At 480 440 u

Friday 26th Snow & Hail
at night. Wednesday 27th
Clear & cold. Thursday
28th Cold. -
1570 250 u
At 680 220 u
At 440 340 u
North 470 u
At 240 250 u
At 330 200 u
At 720 660 u
At 500 100 u
At 570 250 u
West 230 u
At 340 160 u
At 100 160 u
At 320 80 u
180 400 u
At 700 100 u

1833

Thursday 28th Feb 1833.

A 830 280 Camp

A 290 390 "

A 700 400 "

Friday 1st March 1833

Rich^d. Anderson & Robt.

Mathew left.

Saturday 2nd March

discharged. —

Wages 3/6. —

Carriage to Pine.

— the man for horses.

Thursday 14th March

returned with Mr

Dean and Tho^s Moss

on

Tuesday 16th April

~~A 300 140 Camp~~

~~A 250 430 "~~

~~A 300 340 "~~

~~A 800 340 "~~

Friday 10th April 1833

~~N 1/2 W 350 u~~
~~N 2/2 W 550 u~~
~~N 1/2 E 570 u~~
N 3/2 W

Thursday 11th April 1833

N 3/2 E 170 u

N 2 1/2 W 430 u

North 700 u

N 3/4 E 290 u

N 1/2 W 230 u

N 80 W 240 u

N 28 W 360 u

East 430 u

N 40 E 300 u

N 5 E 260 u

N 5 E - 80 u

N 30 E 260 u

N 36 E 730 u

North 230 u

N 79 W 300 u

176

Friday 12th April 1833.

N 81 W 520 Bars

N 53 E 310 "

N 33 W 480 "

N 26 E 240 "

N 29 W 480 "

N 54 W 150 "

N 73 W 130 "

N 24 W 150 "

N 43 E 580 "

N 47 W 780 "

N 41 E 330 "

East 230 "

S 58 E 130 "

N 60 E 600 "

N 27 E 190 "

N 4th 360 "

N 70 W 140 "

N 11 W 280 "

N 62 W 500 " Prairie R.

N 73 W 380 " Creek opposite

N 56 W 630 "

Saturday 13th April 1832

North 2000 acres

N 12 W 170 u

N 45 W 420 u Creek opposite

N 80 W 330 u

South 370 u

N 71 W 420 u

N 16 E 410 u

N 37 W 1050 u

N 72 W 340 u

S 52 W 260 u

S 21 W 700 u

S 54 W 130 u

N 74 W 520 u

S 11 W 260 u Horse Creek

Thursday 18th

S 53 W 3200 acres

N 86 W 300 u

S 61 W 350 u

S 72 W 350 u

S 54 W 370 u

S 35 W 220 u

172
Thursday 18th Sept. 1832

110 W 370 Wains

Coast 110 W Bluff

A 550 350 W

A 350 200 W

A 200 310 W

A 22 1/2 680 W

A 80 250 W

A 200 580 W

A 580 900 W

A 300 120 W Bluff

A 110 410 W 200 Coast

Maximo Moreno. Mouth of
2nd fork of San - An -
dres called Sampapas

Sunday 21st Surveyed
for Samuel Sawyer 11
leagues of land begin -
ning in the N. side
of San - Andres op -
posite the mouth
of Sampapas

Sunday 21st Apr. 1833 (173)
at a Peak 18 In. diam
bearing N 59 W - 14. 30^o
from a Hackberry 24
In. and 136 W 15. 20^o
from an Elm 12 In.
thence N 22 E 229600^o -
to the corner a State
in the prairie, thence
170 E 76900^o to a branch
of Cow-Creek, 45000^o
to 2nd branch 80000^o to
3rd branch, 110600^o to
Cow-Creek, 125800^o
to the corner two small
Hackberry's. thence 206
35200^o to Cow-Creek - 7500
to N. W. corner of 2nd tract
a State bearing N 79 E
93. 30^o from a Hack-
berry 8 In. - to Spring
branch 236400^o 23700
to bottom-prairie 24360
crossed a same branch
to the corner a box-

174
Sunday 21st Sept. 1833
Box - Elder bearing
548 W. of 21st from a
In Red Cotton wood 48
In. and S 11 E 16. 40.
from an Elm 15 In.

Thursday 25th ^{Sawyers}
1st E corner of ^{Dwgs}
2nd 11 leagues back a
Stake bearing S 61 E
200⁰ from a Red oak
24 In. and N 63 W 30
0⁰ from a Red oak
8 In. -

Saturday 27th -
Surveyed for J. G. Man-
and 11 leagues of land
beginning at S. Saw-
yers S. E. corner of 2nd
back to Cor. Centre
13150⁰ to the corner
a stake bearing N
310 190⁰ from a ^{Tree}
to 8 In. and

Saturday 27th April 1833

117² 13. W. from an Elm
6 In. thence S 76 E 137 50
to the corner a Stake.

On Sunday 28th May 1833

I surveyed for Bowles
& Son a line six leagues
of land beginning
at the S. E. corner of
J. G. Haraldis 18 league
tract, thence with the
lower line of said
tract S 57 00' to
Creek to point N 70 00'
150 90 00' to Cor. Creek
22 00 00'
to S. E. corner of J. G. Haraldis
a Stake bearing S 83 00'
7 4 00' from a Stake by
10 In. and N 61 00' 7 6 00'
from a Stake 10 In.
thence N 70 00' 7 50 00' to
the corner on upper line
and thence with the line
to the beginning 22 7 00 00'

170
#170

Friday 10th May 1833

Surveyed for Juan
Antonio Padilla six
leagues of land ad-
joining Borin & Dona
hor six league tract
beginning at B. & S.
E. corner ^{in 1828} ~~in 1828~~
with said line ^{to} ~~to~~
Stake bearing S 64 W
29.20' from an Elm 15
In. diam S 70 W to the
line of the Reserve
and thence with the
Reserve to the San An-
dres. — Course 10000 C.C.

Saturday 8th June 1833

Surveyed for Borin &
Dona hor six leagues of
land on the S. side of
San Andres, beginning
at a Stake at the

Saturday 8th June 1833 ¹⁷⁷ ~~1833~~
Mounts of Clay - Creek
bearing N 84 E 30' from
an Ash 18th In. and
N 34 W 10 W' from a
Cotton wood 24 In. and
thence S 70 W 30' to creek
4930' to spring branch
13100' to Prairie 14900'
to Port only 4500' 10540
W' to Allegator - Creek, to
Cham - Creek of San Jacinto
= 13840' to San - Jacinto
14680' 151600' to prairie
= ^{18600'} to the corner a stake
in the prairie bearing
N 82 W 130' from a
Pine tree 15 In. and N 43 E
19.40' from a Pine tree
12 In. thence N 70 W
1666.60' to Mr. Kemmings
N. W. corner a stake in
the prairie, 58800' to
Pecan Creek, 59000' &

178

178

Monday 10th June 1833

56100^o to Stone 7500 to
 the corner a stake bear-
 ing S 69 E 128.80^o from
 an Elm 12 In. and S 46 E
 1010^o from a Mustate
 12 In. Stone A 27 E
 19200^o to Sam - avoid
 22800^o to S. E. corner of
 J. G. Harwood's Meager
 track a stake in the
 prairie bearing S 20 W
 382.40^o from a dove-
 ole Mustate 8 In. S 90
 0^o to Clear-Creek = 10000
 0^o Post oak = 141400^o
 to Clays-Creek, to the
 corner a stake in the
 bank of a Cut-off
 184500^o bearing N 59
 W 4.40^o from a White
 oak 18 In.
 21800 0^o to River

2

179

14/11

Friday 14th Dec 1833
 Subjys for Tho. G.
 Navato 110 acres of
 land commencing at
 N.E. corner of Horner
 & Sena hows & here
 tract running thence
 with said line, to the
 a stake bearing 200
 382.40 from a double
 mustache & In. thence
 N 70 W 137.50 to a
 stake in the prairie
 thence N 20 E 124.70
 to Sena hows - Creek 18350
 to Buffalo - Creek
 203500 to the corner a
~~stake bearing~~ back-
 bearing 10 In. bearing
 553k 5.40 from a stake
 bearing 10 In. and N 11.40
 from a Peau & In. in

Mrs. Davila

for W. Son Atty

180

Wednesday 19th June 1833

Surveyed for R. M. Williams six leagues of land beginning at Harold's N.W. corner thence S 20° W 47800⁰ to Williamsburg - Creek 92500⁰ to San - David 94000⁰ to prairie 109000⁰ to the corner a stake in the prairie - thence S 70° E 13750 to a stake on Bowie & Omaha West^{er} boundary thence with said line to J. G. Harold's S.E. corner and thence with Harold's South^{er} boundary to the place of beginning. —

187
C. H. L. T.

Thursday 20th June 1839.

Surveyed for R. M.
Williamson 11 leagues
of land beginning
at the N. E. corner of
his 6 league tract
measuring thence with
his western boundary
to the corner and
thence with said line
S 20 W 20000 v. to the
corner a stake in the
Prairie bearing N 56
W 438.20 v. from a Stake
= being 14 Ls. thence
N 70 E 13750 v. to the
corner a stake in the
prairie, thence N 20 E
10000 v. to Saw Sacred
15000 to William's corner
20000 v. to the corner
a stake in the prairie
and thence S 75 E to

182
Friday 21st June 1833

The place of begin-
ning. — Surveyed
for R. M. William =
son 5 leagues of land
beginning at the
N.E. corner of his 11
league tract run-
ning with his western
boundary to the S.W.
corner, thence S 70 W
62500^o to the corner or
stake in the prairie
thence S 20 E 120000^o
to Saw. Point 160000
to Williams - Creek
200000^o to the corner
a stake in the prai-
rie and thence S 70 E
62500^o to the place
of beginning. —

Friday 21st June 1833 ¹⁵³ 

I surveyed for Clay &
Bass & Deacons of land
beginning at Point
F on a line N. E. corner
at the mouth of
Clay-Creek running
thence S. W. ^{18600.7} with said
line to the corner a
stake in the prairie
S. S. W. W. of this cor-
ner. Thence S. 70° E 61200
to Brushy-Creek 10000
to the corner a stake
in the post oak.
Thence N. 20° E 30000
to Brushy-Creek 10000
to Saw-Gravel, and
thence to the Saw-Creek
and thence up the Saw-
Creek to the place of
beginning. —
193000 to the River

1834

Friday 21st June 1833

See beyond for the 1st /
 M. then by four leagues
 of land beginning at
 a stake in Bowen
 & Bond's Southern
 boundary, running
 thence S 70° E 166.60.
 to B. & S. S. E. corner
 thence S 20° W 66.20 to
 Clay & Bass S. W.
 corner, thence S 70° E
 61.20 to Bushy Creek
 10000 to the corner
 a stake bearing at
 48° W 22.20 from a
 Post oak 24 in. and
 at 19° W 14.80 from
 an Elm 16 in. —
 thence S 20° W 99.60
 thence N 70° W 10000 to the
 N 20° E 10000 to the place of
 beginning

Justo Lendo
 See Bk X. p. 5.

8
Saturday 15th June 1833 (185)
Surveyed for R. M. Williams
- Saw one league of land
beginning at the S. W.
Corner of T. G. Haralson's
league tract on the S.
side of Saw. Arroyo at
a Hackberry 10th. bearing
S 36 E 5.40th from a Hackberry
10th. and N. 11.40th from
a Pear 8th. thence S 20th.
W. with said line 9364th.
to a stake, thence N 70th E
2500th. to a stake and
thence N 20th E 10364th. to
the Saw - Arroyo and
thence down the same
2500th. on a right line
to the place of beginning

John M. Daniels
11 Leagues

185

Salisbury 15th June 1831
Surveyed for J. M. Miller
two leagues of land be-
ginning at Allan Reg-
n old, at N. W. corner of
a the league tract on
the S. side of San. Andrey
corner a Stake bearing
N 18^o W 35.80^o from a
Pine 20^o In. and N 50^o E
17.50^o from a Bur-
oak 30^o In. Thence
S 20^o W with Reynoldes
line 9012^o to a Stake
Thence N 70^o E 2500^o to
a Stake, Thence N 20^o E
10712^o to the San-
Andrey and thence down
to the beginning. -
2nd part, beginning
at the N. W. corner of

Saturday 15th June 1833 ¹⁸⁷ ~~187~~
1st part. Thence with S^o
line 6286.40^o to a stake
thence N70^oW 2500^o
to a stake. Thence N20E
13186.40^o to the San
Andreas and thence down
the same to the begin-
ning. —————
————— " —————

#1 188

Sunday 16th June
1833

Surveyed for Allen
Ryerson two leagues of
land on the S. side of
San Andrés beginning
at a stake on the bank
of the River, thence
S 20° W 198600' to a
stake in the prairie,
thence S 70° W 25000'
to a stake in the prairie
thence S 90° E 201400'
to a stake on the bank
of the River bearing
N. and thence to the
place of beginning
and so with the same
bearing & distance
J. A. Gray & W. D. Dwyer
G. Surv. —

8
April 20th 1833

189

W. J.

Surveyed for Allan
Reynolds 3 leagues of
land, beginning in
the S. bank of the San
Andres at the mouth
of the second branch
or fork of said River
thence S. 20° W. 145 950'
to a stake in the prairie
thence N. 70° W. 134 500'
to a stake in the prairie
thence N. 20° E. 205 550'
to the San-Andres and
thence down the San
Andres to the place of
beginning and on
from the farming -
G. Key Kendall } C. C.
G. Carr }
W. Duty marker

190
June 20th 1833

I am owed for R. M.
Williams & Co. for
Hoxey H. the leagues
of land beginning at
the S. W. corner of
a 11 league tract
on the S. side of Saw
Lick - there I owe
4800 l. to Williams &
Cock, 9100 v. to Saw
Lick and 12500 v.
to the corner - land
one eighth of an acre
W. L. L. L. L.
J. A. L. L. L.
George Saw Market

July 6. 1833

191 ~~191~~

Employed for 8 days per-
Cayers of land beginning
at a Cotton wood marked
J. on the bank of San
An die, running thence
S 19° E 20262 v. to a stake
thence S 41° W 5000 v. to a
stake, thence S 19° E 2526 v.
thence S 71° W 2500 v. to a
stake, thence S 19° W 17668
v. to San An die and thence
down to the place of begin-
ning - Land & farming -

Wm. J. & R. Mathews C. C.
Rec'd. An die marker

12500
322
3400

192

[Faint, illegible handwriting covering the page]

June 17 1833

Dear Mother
 I received your kind letter
 of the 14th and was glad
 to hear from you and
 to hear that you were
 all well. I am well
 at present and hope
 these few lines will
 find you all the same.
 I have not much news
 to write at present.
 I am still in the
 same place and hope
 to stay here for some
 time. I have not
 much to do at present
 and I am enjoying
 myself very much.
 I have not much news
 to write at present.
 I am still in the
 same place and hope
 to stay here for some
 time. I have not
 much to do at present
 and I am enjoying
 myself very much.

~~194~~ June 21. 1833

194

B.

Notes of the survey for
Vester B. Adams, begin-
ning at Henry's S.W.
corner of a two league
tract on San Jacinto
thence with his line
S 20° W 18 5/16 bars to
a stake in the prairie,
thence N 70° W 85 8/11. 77
to a stake in the prairie
thence N 20° E 15 8/11 0. to
a post in the prairie
and thence S 70° E 15 8/11. 77
to the place of begin-
ning - Land purchased
T. Chambray & J. J. Adams
C. C. R. O. Gray, on order

Friday 13th Oct. 1833 ¹⁹⁵ ~~195~~

left San Felipe de Austin
& got to Guiches Mill Creek
Saturday 14th got Under

Abney. - Sunday 15th Camped
on New Gray Creek - Monday
16th Crossed the Tequas -

Tuesday 17th Camped on
Cumminsey Creek -

Wednesday 18th got to
Tenontillar. - Monday

23rd left Tenontillar &
camped at about 8 miles

hence J. Chambray, M.
Cissam, S. J. Allen, G.

Kuylerdall & R. O. Gray
Under Abney in Company

Tuesday 24th Camped near
San - Jarred. - Wednesday

25th Crossed San Jarred
and Camped in the Prairie

190

15-811.97
15-818.51

15-811.97
15-818.51
110.68
119
17
158.36
49.35
22.8
39.1
38.1
17

[Faint, illegible handwritten text, likely bleed-through from the reverse side of the page. The text is mirrored and difficult to decipher.]

148) Thursday 27th 1833

Camped on Senahos Creek.
Killed 3 Buffalo. —

Friday 28th Rainy —

Saturday 28th Rainy
Killed 1 Buffalo & Calves
at Buffalo - Creek.

Sunday 29th Rainy in
the evening Chard
Killed 2 Buffalo & 3

Turkey. — Monday
30th Cloudy - Killed 2
deer & a Buffalo. —

Tuesday 31st cold & cloudy
Killed 3 Buffalo. —

Wednesday 1st July, 1834
cold & cloudy, Rain.

Sleet & snow - Thursday
2nd Chard & cold - Friday 3rd

Chard & cold - Saturday 4th

Cold with sleet & snow

Sunday 5th Clear & cold.

Saw day for A. Reynolds & company beginning at a station on the S bank of San Andrey bearing N 17° E 23.40.

from a Cotton Wood 7.2 m. and S 5 E 33.80 from a

Juniper 36 m. then up the San - Andrey. -

N 25° E 6400'

Monday 6th Clear - Uncle Abner left for home -

N 14° E 7000'

N 32 E 3200 } Rock Bluff

N 20 W 340

West 600

Tuesday 7th over camp -

Wednesday 8th -

N 75 W 440

S 57 1/2 W 420

S 70 W 700

N 70 W 440

200^m Wednesday 8th June, 1834

Thursday 9th —

N 40 W 350

~~N 45 W 250~~

~~N 27 W 180~~

~~N 50 W 200~~

~~N 32 W 260~~

40 L

Course is
N 57 W 820

~~S 51 W 360~~

~~S 25 W 160~~

S 43 W 500

~~S 70 W 240~~

~~S 59 W 180~~

S 64 W 440

N 70 W 250

N 6 E 220

N 70 W 170

Reynolds Corner

S 68 W 350 v

West 510

North 410

N 45 W 620

N 20 W 210

N 70 W 400 v

N 10 W 400

N 20 E 320

N 60 W 240 V. 1.4 League (20)
N 20 E 220
North 290 W. Crk
N 40 E 270
North 200
N 30 E 840
N 70 E 270
East 300 V

Friday 10th Jan. 1834
Reynolds upper corner of
3 League Tract a State bear
N 24 E 8.20 from a cotton wood
60 in. and N 79 W 3.40 from
a cotton wood 36 in. thence
S 20 W 3040 V. to Lampasas

Saturday 11th
N 40 E 540 } N 67 E 1080
~~S 8 E 675~~
N 60 E 500
N 23 W 370

112) 202
Saturday 11th June, 1834

N 53 W 1040

S 68 W 1300 } Crk 400 R

S 59 W 550 } S 37 W 700

S 54 W 550

S 77 W 550 r

Sunday 12th Cold

Monday 13th Cold

N 70 W 1000

N 24 W 510

N 70 W 1000 ⁵/₃ + 30 N 7 E 1000

N 8 W 2640 at 900 2nd Layer

N 30 W 1190

N 45 W 1000 Corner 3rd Layer

Tuesday 14th Wednesday 15th

N. W. Corner of Layer

3 a plate bearing N 6 W

18. 8 V. of iron a Cedar

9 In. & N 48 E 21.6 V.

4 iron a Cedar 4 In.

on a Cedar Bluff

Wednesday 15. June 1834

S 20 W 41500. to Mill Creek
 Big Pinnacle 6000 v. to
 Corner a slate bearing N 2 W
 52.40 from a live oak
 12 in. thence S 40 E 25000.
 to a double white oak sapling
 4 in. from the bottom of Sampson
 bearing S 79 E 16.20 from
 an oak 12 in. thence N 20 E
 52500. to Mill Creek 92200.
 to Corner a slate on the
 bank of the River bearing
 North 20 v. from a Bee
 oak 18 in. + South 1.60 v.
 from a Bee oak 24 in.

The above is the N. W. corner
 of league 4 to Sampson
 9.7.8. Thursday 16. June
~~N. E. Corner of League~~
 N. E. + N. W. corner of 4 + 3
 a slate bearing —

204

Thursday 16th Jan. 1834 -

S 45 W 160⁰ from an Elm 240⁰
+ N 54 W 100⁰ from an Elm 240⁰

Friday 17th - Thence 200⁰ 630⁰ W
to Lampagos ~~2000~~ 2680⁰

to Reynolds, fork 8980⁰

to the Corner League 3rd Stake

in a small prairie near the
bank of a spring branch

bearing N 21 W 18.6⁰ from

a small Elm thence S by E

30⁰ to branch 2500⁰ to

the Corner a Stake in the

Prairie - Saturday 18th

Sunday 19th no work Monday

20th Raining - lower line

of league 3 to Lampagos

3040⁰ to Reynolds, fork

4010⁰ to Corner

to the prairie

The above three leagues
on the O. side of the
River all good

205

Monday 20th Juny. 1834

S. E. corner of league 1. Harabo
S. W. corner of 11 leagues on Nth
side of River at the forks
S. W. & S. E. corner of 1 & 2 a
Stake bearing S 82 E 2.40
from an Ash 30 In. & S 83 W
12 0 from an Ash 48 In.

Tuesday 21st. Wednesday 22nd
cold & Wet Thursday 23rd

Cloudy & cold S. W. & S. E. corner
of 2 & 5 a Stake bearing
S 66 E 50 from a Blackberry
12 In. & S 74 W 7.20 from an
Ash 12 In. Friday 24th Rainy

Saturday 25th Cloudy & cold
S. W. & S. E. corner of 5 & 6
a Stake bearing N 84 W
12.20 from a Bar oak 14 In
& N 60 E 6.40 from a Black
berry 15 In. Upper corners
of 6 & 8 on the bluff of
the River — all good

200
Sunday 26th Cold moved over
to S. side of Lampapas shut at
night Monday 27th Cold &
Olet Tuesday 28th Wednesday
29th Olet melting - Thursday
30th Cold. no work up to this
time from 26th - Friday 31st
Clear - Saturday 1st Feb

Sunday 2nd Monday 3rd Tuesday
4th pleasant - Corner of league
4 in N. side of Lampapas on
Shale bearing N 88 W 150
from an Elm 14 in. S. N. 20 E
3.6 V. from a Pine oak 50 in
thence N 20 W 500 V. to Lam
papas for 1st league adjoin
ing and S of league 70 to
Lampapas again 1000 V. to
corner 10000 V. in the prairie
thence N 70 W 2500 V. to
upper corner in the prairie
thence N 20 E 8650 V. to
Lampapas 10000 V. to

207

Tuesday 4th Feb. 9. 1834

to the S.W. Corner of league
7 — One league above
both good — Wednesday

5th — Thursday 6th Friday

Saturday 8th made N. E. &
N. W. corner of 12th league

below Reynolds, 3 leagues
in the forty first a stake
bearing N 83 W 6. 40. from

a Pine oak 40 In. + 55 SE
6. 80. from a Red oak 18 In.

lower corner of 2nd a stake
bearing N 77 E 50. from

a Blackberry 10 In. + 53 NW
4. 50. from a Blackberry 10 In.

to also the upper corner of Miller
two league tract — Sunday 9th

commenced at the upper corner
of Reynolds 2 league tract a

stake on the S. side of the River
bearing N 18 1/2 W 25. 80. from

208 Sunday 9th Feb. 1834
From 30th N. 4th 150 E 17.5⁰ from
a Bur Oak 30th In. thence
S 20 W 240⁰ to River thence
N 70 W 340⁰ thence S 20 W 320
thence N 70 E 160 thence S 20 W
200⁰ thence S 70 E 180⁰ to the
bank of the River thence
S 20 W 1320⁰ to Horse Creek
6900⁰ to Puffalon Creek
called Puffalon Creek 3 leagues
19012⁰ to the Corner of Puffalon
2 leagues a Stake bearing
N 41 W 15⁰ from a double Elm
15th In. 7 582 E 16⁰ from a Post
Oak 14th In. thence N 70 W 10000⁰
Spring branch 2500 to S. W.
Corner a Stake bearing S 28 W
90⁰ from a Post oak 15th In. it
S 2 3 1/2 W 10⁰ from a double
Post oak 24th In. Monday 10th
Tuesday 11th Wednesday 12th
N. E. Corner of Reynoldes 2 leagues

Wednesday 12th Feb. 1834 209
tract a stake in the River bear-
ing N 30 W 19.40. from a double
Elev 40 In. & 564 $\frac{1}{2}$ E 13.80. from
a Stake being 14 In. thence S 20 W
2830 V. to Buffalo - Creek
8680 V. to fork of Sena hoy
Creek 9480 V. to Creek 103640
to S.W. corner of Williams on
League a stake bearing
S 60 W 10 V. from an Elev 12 In
thence N 70 E 2500 V. to the
western boundary of Hoxey's
1/2 league tract and thence
with his line to the River
and thence up the River to
Reynolds, N.E. corner —

Reynolds line continued
to a stake in the prairie
thence N 70 W 2500 V. to S.W.
corner a stake in the prairie
thence N 20 E. See notes of vacant
league back of Miller's 2 league
tract which are as follows

Thursday 13th Feb. 1834 —

Notes of vacant league
beginning at S.E. corner of
Miller's upper league S20W
44260' - to a stake bearing
S13W 72.80' from a Posthole 12th
thence S 70 E 10800' to Sawahoy
Creek & at 13400' 25000'
Corner a stake bearing S80W
350' from a double Elm 24th
& at 70W 28.60' from a Posthole
6th. - & thence for complement
with Reynolds's line to Miller's
S.E. corner of lower league
from the S.E. corner of this
league S20W 10000' to Saw
ahoy Creek on Reynolds's
line - N.W. corner of
Miller's upper league a
stake bearing N 77 E 50' from
a Hackberry 10th. & S39 W
4.60' from a Hackberry 10th
this is also the N.E. corner
of the 2nd league below

211

Thursday 13th July 1834 —
Reynolds, 3 league tract
front of which is 2780⁰⁰ —
520⁰⁰ to fork of Horse Creek
29100⁰⁰ to Creek 56300⁰⁰ —
to fork of Buffalo Creek
81700⁰⁰ to Creek 112600⁰⁰ —
131860⁰⁰ to S.W. corner a stake
in the Prairie bearing N 74⁰⁰ E
139⁰⁰ from a musket gon. S
N 90⁰⁰ W 98.20⁰⁰ from a musket
gon. thence S 70⁰⁰ E 25000⁰⁰ — to
S.E. corner a stake bearing
N 41⁰⁰ E 28.40⁰⁰ from from a bunch
of clay — Friday 14th moved
over to San - Jarvil —
Saturday 15th Hovey 10 league
beginning at S.W. corner of his
11 league tract thence N 70⁰⁰ W
20000⁰⁰ to N.W. corner a stake
in the Prairie — thence S 20⁰⁰ W
77000⁰⁰ to Williamsony - Creek
Sunday 16th 125000⁰⁰ to S.W. corner
a stake in the Prairie

212
Sunday 16th Feb. 1834 my
Chene Syo E 16930⁰⁰ to San Javvid
20000⁰⁰ to S. E. corner a State in
the Prairie & thence N 20 E 12500⁰⁰
to the place of beginning (See
dis tance to San Javvid as in
original note.) I surveyed for
Victor & Blanes 16 leagues of land
beginning on Hoxys Southern
boundary of a ten league tract
41880⁰⁰ from the S. W. corner
a State in the Prairie near
a live Oak Chickat thence
S 20 W 6100⁰⁰ to San Javvid
15811.70 to S. W. corner a State
in the prairie, thence Syo E 15811.7
to S. E. corner a State in the prairie
thence N 20 E 15811.70⁰⁰ to S. E. corner
of Hoxys 10 league tract a State
in the Prairie and thence N 70 W
3069⁰⁰ to San Javvid 15811.70⁰⁰
to the place of beginning —
Monday 17th Feb. —————

Tuesday 18th Feb. 1894 213

A league tract for T. F. McKenny
N.W. corner a stake in the Southern
boundary of a league tract for
Bowling & Co. bearing
S 29° W 1490' from a forked musket
14 in. L. A 28 1/2° E 222.60' from a
musket 9 in. Same S 50° W

Wednesday 19th Chene S 20° W 620
V. to Creek 10000' to S.W. corner
a stake in the Prairie bearing
N 28 1/2° E 1380' from a double
musket 18 in. Chene S 70° E 3500
V. to Rocky-Creek - Thursday
20th Friday 21st - Saturday 22nd
Warm & cloudy 10000' to S.E. corner
a stake in the Post-oak bearing
S 38 1/2° E 3.80' from a Post oak 12 in
L. A 55° W 21.40' from a black
Jack 14 in. Chene N 20° E 5850
V. a Creek 10000' to N.E. corner
a stake in Clay & Bassi Southern
boundary bearing N. closed
830' N.W. of corner
S.E. corner of Clay & Bassi
A league tract - a stake in the

21/4
Saturday 22nd Feb. 1834
Post oak bearing N 89 E 60
from a Post oak 15 In. 4 5/8 W
100 from a Post oak 15 In. —
thence N 20 E 39000 to Brushy-
Creek — Sunday 23rd Cloudy
& warm 10170 to Sun-
Tarrail — Another at night
with lite rain — Monday 24th
Cold & rainy 19170 to N.E.
corner a Stake on the river
bearing N 43 E 12.60 from
an Ash 24 In. & N 28 W 100
from an Elm 9 In. —
N.E. corner of 1st league
below Clay & Bass tract —
Corner an Ash 30 In. —
thence S 20 W 59000 to Sun-
Gabriel. — Tuesday 25th Cold
Slut & Rain — Wednesday 26th
Cold — Thursday 27th Cold & Rainy
Friday 28th 78000 to Brushy-
Creek 10154.80 to S.E. corner
a Stake bearing S 85 E 200
from a Post oak 20 In. —
& N 2 E 42.60 from a

Friday 28th Feb. 1834
 post oak 18th. N 70 W
 1700 0^o to Basty - Cuts
 2500 0^o to corner a stake on
 Clay & Bass Southern
 corner of an 8 league
 track - S. W. Corner of 2nd
 league a stake near a
 Pean stump bearing
 S 80 E 14.20^o from a post
 oak 9th. - Saturday 1st
 March Chan. then S 70 E
 2500 0^o to S. E. corner a
 stake in the post oak bear.
 N 75 E 18^o from a post oak
 9th. & S 78 E 9^o from a post
 oak 6th. good league
 south of it 2 square track
 then S 70 E 3 E 700. to Cuts
 86800^o Spring branch
 9900 0^o to stake in San
 Gabriel bearing S 56 W
 5.80^o from a Hackberry 9th.

~~XX~~ Saturday 1st March 1834
 & S 36 E 60 from a Huckleberry 100
 Sunday 2nd Monday 3rd N. E.
 corner of 3rd league & State on
 the River bearing N 67 1/2 W
 6.20 from an Elm 15 In. &
 S. 60 E 2.60 from a Huckleberry
 9 In. thence S 19 E 69 00 to
 S. E. corner a stake in the post-
 oak, & thence S 7 W to S. W. corner
 on the Eastern boundary of
 2nd league. — Survey is for
 S. M. Williams, 2 leagues begin-
 ning at the N. E. corner of 3rd
 league thence S 19 E 17 6 58 00
 to S. W. corner a stake bearing
 S 13 1/2 W 8.20 from a post oak
 15 In. & N 21 E 9 00 from a
 post oak 9 In. — thence
 N 71 E 25 00 S. E. corner a
 stake in the post oak, &
 thence N 71 E 19 00 00 to N. E.
 corner on the River a stake
 bearing N 44 E 13.60 from a

217

Tuesday 4th March 1834 E
Harkbury 16 In. & N 3 W
100. from a Harkbury 30 h
this is also the N.W. corner
of 6 Acres & 6 haques. —
J. H. Cornwell & A. Key Ben-
=dall come to us. — Wednesday
5th Cloudy Thursday 6th
Cloudy. Some rain seen in
Tanner's line from corner of
Reserve 13000. — Friday
Venter & Blaney 6 haques
began at S.W. corner &
ran N 71 E 20 2000. to river
a stake bearing S 42 1/2 W
40. from an Elm 24 In.
Saturday 8th Cold & some
rain. — Sunday 9th cold
& rainy. got to Garrison —
Monday 10th rainy —
Tuesday 11th weather clear
Wednesday 12th Cloudy, with
little rain.

Wednesday 12th March 1834
J. J. Allen quit work. —
Gibson King Kendall & R. O. Gray
started to San Felipe for Coffee,
Sugar, Bacon & Chocolate
— Y. Moore and J. G. Bidder
left same time. —

Thursday 13th Cloudy —

Friday 14th pleasant & clear
at night — Saturday 15th

Sunday 16th Rain at night
Monday 17th Wrote to

J. H. Mooney instructing
him to do no work be-
tween the Reserve and
Paravola, but to re-
main under the latter or come
in. — Tuesday 18th — J. Cabot

& A. Mills arrived from the
falls. — Wednesday 19th
No rain at night — Thursday 20th

Mooney & hands come in Friday
21st Mooney & hands left for home

Saturday 22nd Nov. 1830²¹⁹ ~~1831~~
John Tull states the S. League
of a Six league tract made
for Bowie & Donahoe - if
the same shall be declared
forfeited - the said league
is the one on the River if
being intended by the Sur-
veyor to divide said tract
into two parts on the River
and four parts. —

Sunday 23rd - Monday
24th - Tuesday 25th - Colby

Wednesday 26th Capt. Chismar
of my hands got up. —

Thursday 27th - Friday 28th -
Saturday 29th - N.W. corner of
league 3rd stake bearing S 29° E
5.8 v. from a black jack 18 m
S.W. corner a stake bearing
S 30° W - 7.20 v. from a Post oak
10 m. — Sunday 30th - Monday 31st

220

222

[Faint, illegible handwriting, possibly bleed-through from the reverse side of the page]

2211

London 12th March 1830

Michael Scipion Dr.

To Cash ————— \$30.-

25th " Cash ————— 10.-

\$40.00

J. T. Coombs of New York
 a Director of the Bank of
 Albany in a report bearing
 date the 10th of Oct. 1829
 of the 18th of Dec. 1829
 above the amount of \$22000
 on the 10th of Dec. 1829
 in the Bank of Albany
 Albany, N. Y.

225

220

3. 1. 2. 2. 2.
83333

400.000.000



Handwritten notes at the bottom right, including the number '400' and some illegible scribbles.

March 9th 1833²²⁷

See report for Robt. Pass
One league of Land on the
West bank of the Brazos
beginning at the lower
Corner of the 4 league tract.
See report for F. Smith, the
Course is South bearing N 65^o E
by 1st from an Elm 14th in. diam.
and by 2nd of 3. 2nd from an
Elm 6th in. diam. - Thence
S 62^o W 199th 21. 60th to a Stake,
thence N 28^o W 125th 0th to a
Stake, thence N 62^o E 202th 6. 16th
to a Stake on the Brazos
and thence down the River
with its meanders to the
beginning - Land one fourth
Landing Growth, Cottonwood
Elm, Hackberry, ash, Oak &c.
In the River. There are Key Run down
Chas. F. Filer bright marker

Outlets 4. League Survey
 N.E. or upper corner of
 from a stake bearing S 3. W
 3.8 bars from the
 6 in Diam and N 6 3/4 E
 8.4 bars from a Hackberry
 of the Diam an just the
 the mouth of a small
 creek, one mile of good
 bottom land, half mile
 Elm Swamp, 2 miles of Post
 Oak then Prairie crossed a
 creek at 10881 cotton wood
 branch at 14760 bars on other
 branch 13650 bars. South
 West corner of vacant of Leagy
 a stake bearing N 45 1/4 W 12
 bars from a heavy bush or
 then along wood or gum
 elastic or oak 5 in diam &
 N 46 W 12.2 bars from other of
 same kind of the Diam

[Faint, illegible handwriting covering the page]

J. Smiths 4 League
Survey March 9th 1853

N. E. corner on River
a Stake bearing $N 30^{\circ} W$
2.4 bars from a cotton
wood 15 In Diam and
 $N 42^{\circ} W$ 3.4 bars from
a cotton wood 12 In Diam
to Deer creek 7250 yds
N. W. corner Stake
bearing $N 54^{\frac{1}{4}}^{\circ} E$ 34.6 bars
from an Elm 5 In Diam
and $N 50^{\frac{3}{4}}^{\circ} E$ 47.4 bars
from a Muskete 12 In Diam
S. W. corner a Stake bearing
 $N 82^{\circ} E$ 76.8 bars from
a Muskete 8 In Diam and
 $N 61^{\circ} E$ 95.4 bars from a Muskete
6 In Diam

[Faint, illegible handwritten text, likely bleed-through from the reverse side of the page.]

Lower corner of town site
 & Pables upper corner of
 stake bearing N 45 W
 7.4 varas from a
 Cotton wood of the
 Indian and N 49 E 9.6.
 Varas from a Cotton
 wood 14 Indian Varas
 at 800 varas curb a 4700 varas
 on other prong at 9100 varas
 on at 9200 varas and
 running with it toward mountain
 yards to South West corner
 of town survey 12338 a
 stake and pile of bones
 horse head &c Pables
 beyond back on this line
 290 varas south prong
 of it at 15400 varas again
 at 15700 varas

Publes S. E. course of 2
 League Survey and have
 a State bearing S 10^o E
 3.8 varas from a Hack
 berry 14^o N Diam and
 N 35^o E 7.6 varas from
 a Hack berry 6^o N Dia