

ENGLISH  
FIELD  
NOTES

BOOK  
B.T.B.  
&  
G A

BT & X

SPANISH  
ARCHIVE

G.L.O.



1059339  
EFN 000028

B.T.B.

Surveys

On

Sabine & waters

by

S. Tennille

also

two surveys by Brookfields

not deduced


1.

*Field Notes of a League of Land Survey, & for West. A. G. Liberty on the 26<sup>th</sup> day of September 1835 on Grid of Survey Number 18. —*

Course	Distance	Beginning at Long Wells North East Corner	Witness Trees	
			Dir.	Dist.
		a Small pine a Hickory	8 N 11 W 10 N 51 W	6 <sup>5</sup> / <sub>10</sub> 16 <sup>4</sup> / <sub>10</sub>
North	100	To a Red Oak & D. a line tree		
	1850	To small Branch running to the Right		
	1940	To a Pine 24 a line tree		
	5000	To a Stake and mound 2 <sup>nd</sup> corner		
		a Pine	12 S 83 W	14 <sup>4</sup> / <sub>10</sub>
		a Red Oak	8 S 87 W	16 <sup>3</sup> / <sub>10</sub>
West	200	To a pine 8 a line tree		
	2160	+ a Bye or Branch 31. wide running to Left		
	3700	+ a path S E & NW		
	4960	To a Red Oak 14 a line tree		
	5000	To a Stake and mound 3 <sup>rd</sup> corner		
		a Small pine	4 S 67 E	14
		a Sm. pine	6 S 14 E	3 <sup>5</sup> / <sub>10</sub>
South	25	To a Sweet Gum 20 a line tree		
	1910	To a pine 6 a line tree		
	5000	To a Stake and mound 1 <sup>st</sup> corner		
		a Red Oak	13 S 116 E	16 <sup>5</sup> / <sub>10</sub>
		a Pine	16 N 26 E	16 <sup>3</sup> / <sub>10</sub>
	65	To a post oak 10 a line tree		
	1940	+ a Sm. Branch running to Right		
	3860	+ a Sm. Branch running to Right		
	4911	To a Red Oak 24 a line tree		
	5000	To the place of Beginning at Long Wells NE corner		

5 Sabers Arable the balance is good grazing land the timber is oak Hickory ash Sweet Gum and pine Under growth Grape Vines Schumaker & Hick Grubbs

William Brookfield, Sec.



EL

*(Decorative flourish)*

old Notes of a League of Land Surveyed for  
~~Antingge. 1366~~  
~~in 1714~~ on the 23<sup>rd</sup> Sept<sup>r</sup> 1835 on Order of Survey

19

No.	Description	Witness Trees	
		Dist <sup>s</sup> from	Dist <sup>s</sup> from
	Sett a Stake & Made a Mound		
	a Hickory	6 N 24 E 6	
	a Hickory	5 N 19 E 11 7/10	
144	To a Hickory 10 Inches Diam. a line tree		
130	To a Red oak 6 " " " "		
500	Sett a Stake & Made a Mound the 2 <sup>nd</sup> Corner		
	a Red Oak	15 S 14 E 10	
	a Red Oak	8 N 10 E 16	
67	To a Post Oak 10 In. Diam. a line tree		
94	To a Sm Red Oak 6 " " " "		
60	Sett a Stake & Made a Mound 3 <sup>rd</sup> Corner		
	a Hickory	18 N 17 3/4 E 11 7/10	
	a Hickory	12 N 63 E 9	
1113	To a Hickory 10 Inches a line tree		
304	To a Red Oak 14 In. Diam. a line tree		
400	To a Bye 4 Varies W. S. E. & S. W. 1/2		
800	To ditto 11 " " to the Right		
874	To ditto 11 " " to the Left		
660	To a Lagoon 4 Varies N & South		
5430	To a Hickory 8 Inches Diam. a line tree		
2500	Sett a Stake and Made a Mound 4 <sup>th</sup> Corner		
	a Hickory	16 S 12 E 5 1/10	
	a Hickory	20 S 28 E 9 7/10	
46	To a Red Oak 15 In. Diam. a line tree		
455	To a Bye 4 Varies with Runing East or to the Right		
560	To ditto to the Left		
600	To ditto to the Right		
1510	To Sm Branch Live out of Cane		
2170	To a Road Bearing North 10 E		
3890	To a Pine 18 In. a line tree		
5000	To a Stake & Mound the 5 <sup>th</sup> Corner		
	a Hickory	6 S 35 W 3 5/10	
	Hickory	16 S 70 W 18	
155 1/2	To a Red Oak 16 In. Diam. a line tree		
163	To a Hickory 8 " " a line tree		
00	Sett a Stake & Made a Mound the 6 <sup>th</sup> Corner		
	a Red Oak	9 S 12 E 18 3/10	
	a Red Oak	16 S 67 E 18	

19

South Dis.

10  
Days

- 120 To a Red Oak 6 Inches Diam: a line tree
- 1450 To a Post oak 9 " " a line tree
- 500 To a Stake & Mound the 7<sup>th</sup> Corner  
a Post Oak 14  
a Hickory 3

West

- 319 To a Red Oak 20 In. D. a line tree
- 505 to a Small Branch running to the left
- 1630 to a Sm<sup>d</sup> Branch " " left
- 2414 to a pine 20 In. di. a line tree
- 2435 to a Small Branch " " left
- 2500 Set a Stake & Made a Mound the 8<sup>th</sup> Corner  
a Red Oak 24  
a Sweet Gum 8

South

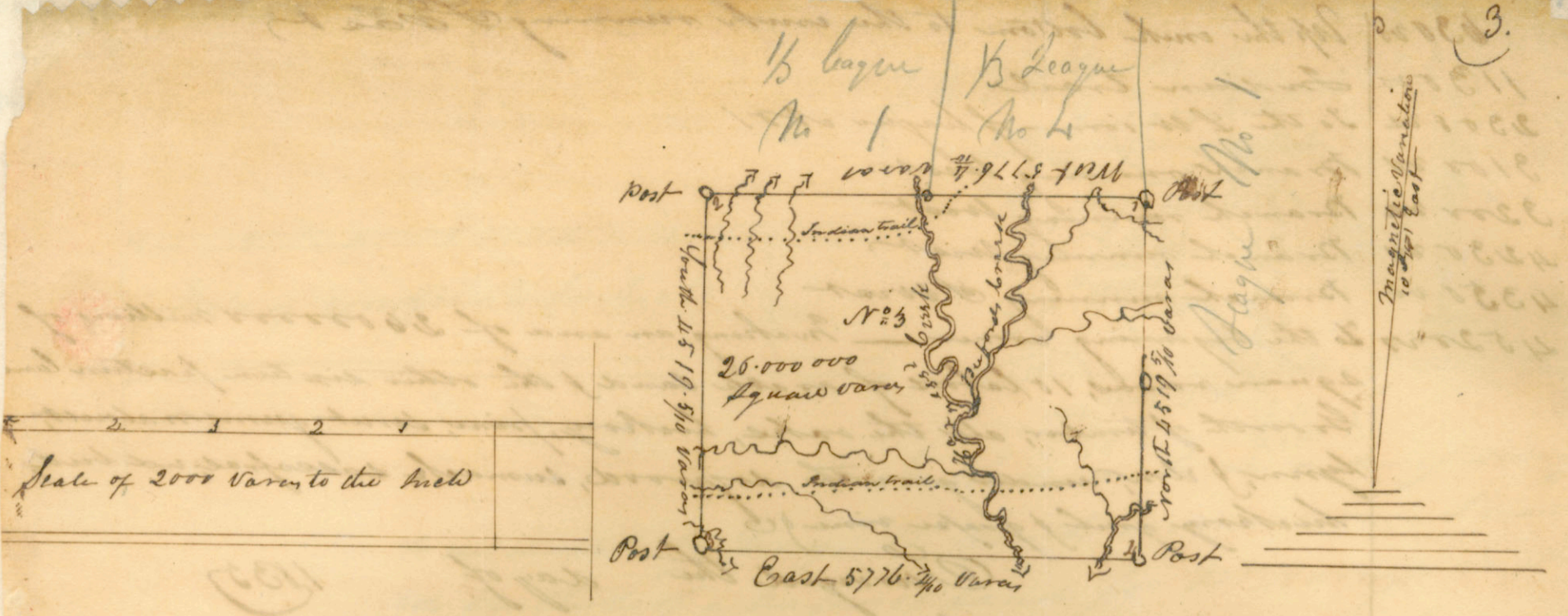
- 29 To a Red Oak 20 Inches Diam: a line tree
- 500 To a Sm<sup>d</sup> Branch running to the Left
- 2226 To a Bye 30. wide " " Left
- 4933 To a Bye 3 1/2 " " Left
- 4987 To a Small Iron wood 3 inches D. a line tree
- 5000 To a Stake Mound the place of Beginning

5 Sabon Arable land the balance of  
land the timber Oak Hickory Sweet Gum Walnut  
& Pine, Under growth Grape Vine Buck Eye Shum.  
and Hickory Grubbs

W. Brookfield Sur.

Sep. 1835

*[Signature]*



In obedience to an order of survey to me directed by the commissioner George W. Smith I surveyed one league and labor of land for William A. Williams on east side of about 12 miles from Sabine river having the following boundaries which is represented more fully in the above diagram. — Begin at the N.E. corner which is a stake from which a blk oak 15 in di bears S 5° 30' E 60 vs, an other blk oak 10 in di bears N 47° W 50 vs each marked on one side thus X, said corner is established on the west boundary line of league No 1 & is the N.E. corner of third of league No 4 and is the first corner of the above league — Thence West.

- 2300 Branch
- 3300 vs crossed same branch running S.W
- 1530 vs To the margin of Buford's creek bottom
- 1630 vs crossed said creek running to the south
- 1790 vs out of low grounds of said creek
- 2400 vs crossed Indian trail
- 2886 7/10 vs Set a stake for a corner to thirds of league No 4 & 1.
- 2946 varas To Warmup' creek
- 3016 vs Crossed same creek running N.W
- 3116 vs Same creek running South
- 1760 vs Branch running North east
- 2210 vs Branch running N.E
- 5773 3/10 vs Set a stake for a corner from which a red oak <sup>7 1/4 in di</sup> bears N 12° E 60 vs & a pine 18 in di bears S 44° W 4 vs & a wd oak 14 in di bears S 84° E 28 vs each marked on one side thus X — Thence South
- 4800 vs Indian trail
- 3370 vs Branch running E
- 3710 vs Branch running E
- 3800 vs crossed an Indian trail
- 4520 vs Set a stake for a corner from which a blk oak 6 in di bears N 74° E 16 vs, an other blk oak 6 in di bears South 37° E 14 vs each marked on one side thus X which makes the 2nd corner — Thence East
- 2400 vs Branch running S
- 2640 vs Branch running S
- 4000 vs Branch running N.E
- 4200 vs To the margin of Buford's creek bottom
- 4300 vs crossed the creek running S by East
- 5720 vs crossed an other creek running S.W by West
- 5773 7/10 vs Set a stake for a corner on the east margin of creek bottom from which a sprout gum 24 in di bears N 5° E 8 vs, and an elm 24 in di bears N 44° W 3 vs each marked on one side thus X which is 4th corner — Thence North

63000 Up the creek bottom to the center running East  
 113000 Indian trail  
 230000 To the S W corner of league #1  
 310000 Branch running West  
 320000 Branch running West  
 423000 Branch running West  
 435000 Branch running S West  
 452000 To the beginning corner — Making an area of 26000000 millions of  
 square rods, 10 labor of arable land & the other six ten fraction land  
 Growth of timber, all the oaks, hickory, pine, scrub gum, walnut,  
 sycamore, elm, under growth dogwood, sumack, sassafras, red bud,  
 hickory gum & grape vine &c

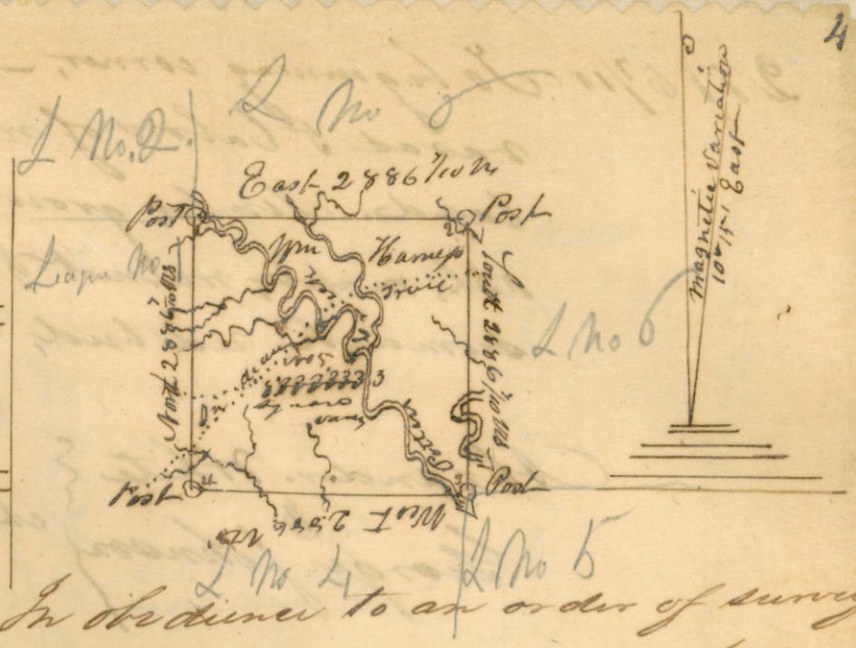

Surveyed the day of 1837

Alexander White }  
 & George Johnson } ch. cl

By Benjamin J. Smith  
 Deputy Surveyor

League #3





In obedience to an order of survey

to me directed by George W. Smith commissioner, I surveyed  
ed one third of a league of land for Wm Harney on the  
East side of Sabine river and about 15 miles from the  
same, the notes of which are described below and the bou-  
daries more fully explained in the above diagram. Begin

at the N.E. corner of league No. 1 & S.E. corner of league No. 2

- 0 vs Pottery creek rung S E
- 1120 vs creek rung S E
- 1190 vs Small branch rung S
- 1400 vs Struck a small branch on the South bank
- 2886 7/10 vs Set a stake for a corner from which a pine 13 in di  
bears N 31 E 7 vs and a hickory 16 in di bears S 33° 30' W  
12 vs each marked on one side thus  $\times$  W.F. 2<sup>nd</sup> corner - Thence
- 240 vs Small branch rung S E
- 560 vs Indian trail
- 1600 vs Small branch rung S E
- 2240 vs Pattons creek rung S E by S
- 2380 vs Cropped same creek rung S W by S
- 2400 vs Cropped same creek rung S E by South
- 2886 7/10 vs Set a stake for a corner from which a red oak 12 in di  
bears S 41 W 7 vs and a small hickory 5 in di bears N 67 W 5 vs  
and a red oak 15 in di bears S 41 E 5 vs, an other red oak  
9 in di bears N 31° 30' E 5 varas each marked on one  
side thus  $\times$  3<sup>rd</sup> corner which is likewise S W corner of league  
no 6 & N W corner of league No 5, & N E corner of league No 4  
Thence ran West
- 280 vs Cropped Pottery creek rung S E by E
- 1500 vs Branch rung S E
- 2886 7/10 vs Set a stake on the E boundary line of league No 1, which is N  
W corner of league No 4, from which a red oak 14 in di bears  
N 46 E 15 vs, a red oak 12 in di bears N 17 W 8 1/2 vs each  
marked on one side thus  $\times$  which is the fourth corner - Thence
- 250 vs Small branch rung East
- 400 vs Branch rung S E where an Indian trail crosses it
- 1100 ~~1200~~ vs An other Indian trail
- 1500 ~~1600~~ vs Branch rung N E
- 1700 ~~1800~~ vs Branch rung N E
- 1800 ~~1900~~ vs Branch rung N E
- 2000 ~~2100~~ vs Branch rung S E

2886 7/10 To beginning corner, - making an area of 8.333333 7/10 square  
varas & labors of which is temporal and the balance pasture  
land. Timber growth, all oaks, ash, elm, hickory, pine, lym  
ash, maple, walnut &c - under growth dogwood, grape vine,  
sumach, red bud, cane, and hickory grub &c

Surveyed 18th September 1835

Alexander White }  
George Johnson } ch. es

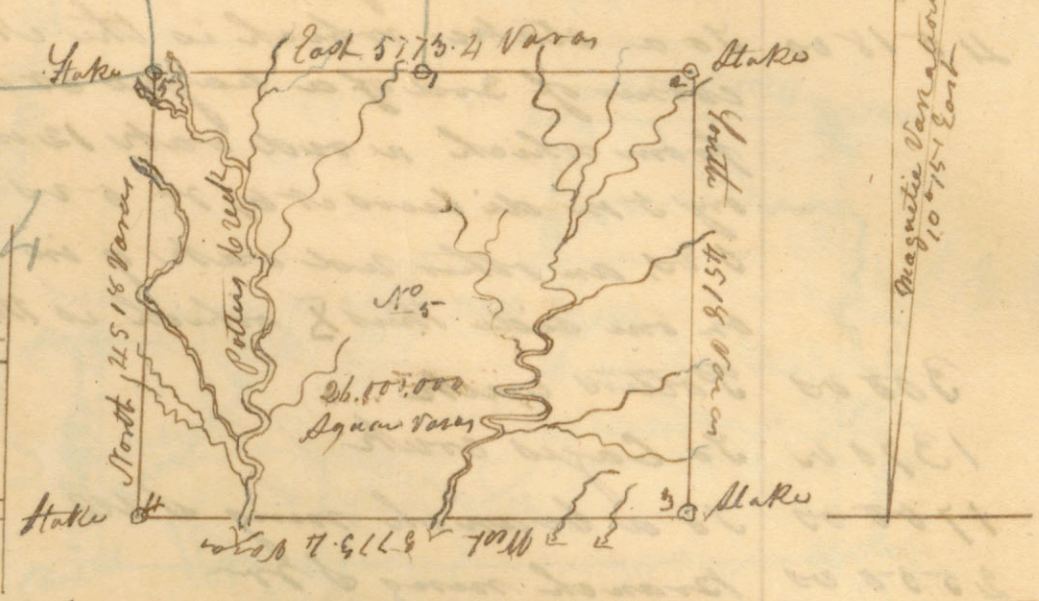
By Benjamin Ferrill  
Deputy Surveyor

Think of Lazarus  
1835

B L No 5 L No 6

L No 4

Scale of 2000 Varas to the inch



In obedience to an order of survey to me directed by the commissioner George W. Smith, I surveyed one league and labor of land for Alfred Hayfield on the East bank of Sabine river and about 16 miles from the same, the notes of which are described below and the boundaries more fully explained in the above diagram. Began at the S East corner of league No 6 and ran

- 13600s Branch running South
- 20800s Branch rung S
- 38867/10 Set a stake for a corner from which a wd oak 14 in di bears N 36° 15' W 5 vs, & a pine 28 in di bears N 64° 11' 5 vs, and an other pine 20 in di bears N 32° 3' 10 vs each marked thus E - 2nd corner
- Thence S
- 3300s Branch running S W
- 18000s Branch running E W
- 31800s Branch running S W
- 40700s Branch rung S W
- 45200s Set a stake for a corner from which a wd oak 18 in di bears N 34° 11' 5 vs, a wd oak 17 in di bears S 17° 30' E 14 vs & a hickory 8 in di bears S 36° 30' W 12 vs each marked on one side thus E which is 3rd corner - Thence West
- 7600s Small branch rung S W
- 13500s Branch rung S
- 25500s Creek rung S
- 46950s Pottery creek
- 58867/100s Go a stake which is S E corner of league No 4 from which a blk oak 12 in di bears N 44° 11' 5 vs an other blk oak 8 in di bears S 11° E 11 vs each marked on one side E which is the 4th corner - Thence North
- 14200s Branch rung S E
- 15900s " " S E by S
- 20000s To creek bottom
- 22900s crossed creek rung S E by S
- 23900s crossed said creek again
- 35200s crossed an other creek rung S E

which is the fourth corner

3970 vs Cropped Potters creek rung S E by S  
 4000 vs cropped it 4 times  
 4270 vs Last time rung S E -  
 4518 vs To a stake which is the NE corner of league no 4 and SE  
 corner of 3rd of a league no 5 and SW corner of league no 6  
 from which a red oak 12 in di bears S 41 N 70 S, a small hick  
 5 in di bears S 67 N 50 S and a red oak 15 in di bears S 41 E  
 50 S, an other red oak 9 in di bears S 31 3/4 E 50 S each marked  
 on one side thus X which is the fifth corner - Thence East

300 vs Potters creek  
 1370 vs To Cays creek  
 1700 vs To a branch rung S W  
 2550 vs branch rung S W  
 2880 1/10 vs To the beginning corner from which a red 18 in di bears S 45 E  
 90 S, a red oak 20 in di bears S 51 E 150 S and a white oak  
 18 in di bears S 32 N 70 S each marked thus X which closes  
 the survey - Making an area of 26,000,000 million of square  
 rods, ten tenths of which is temporal & the balance pasture  
 land - Timber growth hickory, ash, elm, all the oaks  
 Walnut, hickory & under growth, dog wood, grape vine, cane  
 bull nuttree

Surveyed day of 1835  
 Alexander White }  
 & George Johnson } chiefs  
 By Benjamin Sumrell  
 Deputy Surveyor

League no 5

No 5

No 1



Scale of 2000 Varas to the Inch

In obedience to an order of survey to me directed by the commissioner George W. Smith I surveyed one league and a half of land for Joseph Fish on east side of about fifteen miles of the Sabine river having the boundaries and marked as shown in the notes below, which are more fully represented in the diagram above. Began at the South West corner which is a stake at the edge of a creek bottom from which a stout gum 3 1/2 in di bears N 50 E 8 varas, an elm 24 in di bears N 44 W 3 vs each marked on one side thus, which is also the S E corner of league No 3 - Thence East.

- 960 vs Branch running South
- 1325 vs Branch running I crossed it 3 times
- 1370 vs Last time
- 2370 vs Branch N W by W
- 2570 vs Branch running N 10 by W
- 3770 vs Branch running South
- 5490 vs Indian trail
- 7880 vs Set a stake for a corner from which a blk yk 12 in di bears N 48 W 7 vs, an other blk yk 8 in di bears N 11 E 11 varas each marked on one side thus which 2nd corner - Thence
- 1430 vs Branch running S E
- 1590 vs Branch runng S E by S
- 2000 vs To the margin of creek bottom
- 3290 vs crossed the creek running South E by S
- 3390 vs crossed said creek again
- 3520 vs crossed creek runng S E by S
- 3970 vs Potters creek runng S E by S
- 4000 vs struck said creek again I crossed it four times
- 4270 vs crossed Potters creek runng S E by S
- 4590 vs Set a stake for a corner from which a wd oak 12 in di bears S 41 W 7 vs I a small hickory 5 in di bears N 67 W 5 vs I a wd oak 15 in di bears S 41 E 5 varas and a wd oak 9 in di bears N 31 S 3 vs each marked on one side thus Thence West.
- 2800 vs crossed Potters creek running S E by S
- 1500 vs Branch running S W
- 3880 vs Set a stake for a corner on the East boundary line of league No 1 from which a wd oak 14 in di bears N 46 E 15 vs I a wd oak 12 in di bears N 17 W 8 1/2 vs each marked on one side thus W 12 in di bears N 17 W 8 1/2 vs each marked on one side thus Thence S on the E boundary line of league No 1

1200 vs To a branch rung N E  
 2212 vs To the S E corner of league No 1 which is a stake from which a ~~stake~~  
 the 10<sup>th</sup> in di bears ~~at 31° 30' N 14 vs, and~~  
 3000 vs, each marked on one side N 31° 30' N 14 vs, and  
 oak 8 inches di bears 260° E 3 vs, an other red oak 7 in di  
 bears 235° 30' N 9 vs each marked on one side thus 8 which is  
 the 5<sup>th</sup> corner — Thence West

3400 vs Branch rung S E  
 1730 vs Crossed an Indian trail  
 2230 vs Branch rung S W by W of crosses it 3 times  
 2370 vs Last time  
 3200 vs Branch rung S  
 3400 vs Branch rung S  
 3970 vs Branch rung S

5970/10 vs To the south W corner of league No 1 which is a stake  
 and from which a blue 16 in di bears at 52° E 10 vs and  
 a post oak 8 in di bears at 57° 30' N 9 vs each marked  
 on one side thus 8 which is the sixth corner Thence South

11800 vs Indian trail  
 15800 vs Cuts  
 22000 vs To the beginning corner — (making an area of 26000000  
 square bars 40 labors of <sup>which</sup> is temporal) the other 16 grazing  
 land; growth of timber all the oaks, hickory, ash, walnut,  
 maple, lynn, blackyack, sweet gum, pine, elm, under  
 growth, hickory grub, dogwood, sassafras, red bud see  
 much of grape vine cane, bullnut etc.

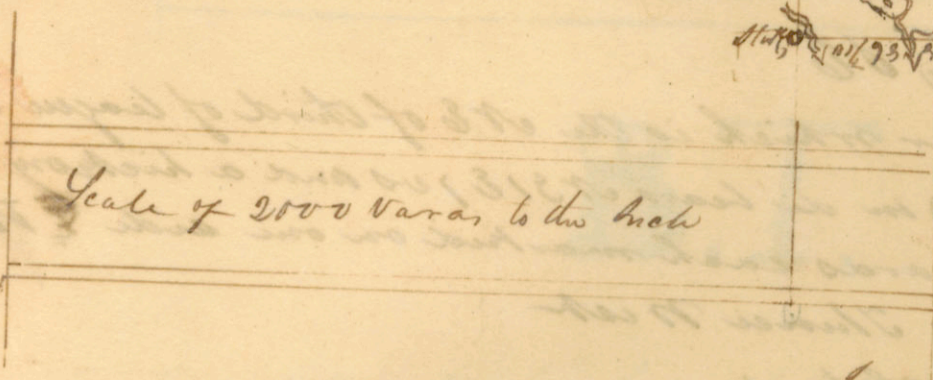
Surveyed the day of 1835

Alexander White } ch. es  
 George Johnson }  
 By Benjamin Summitt  
 Depy Surveyor

League No 4

11800  
 12000  
 12200  
 12400  
 12600  
 12800  
 13000  
 13200  
 13400  
 13600  
 13800  
 14000  
 14200  
 14400  
 14600  
 14800  
 15000  
 15200  
 15400  
 15600  
 15800  
 16000  
 16200  
 16400  
 16600  
 16800  
 17000  
 17200  
 17400  
 17600  
 17800  
 18000  
 18200  
 18400  
 18600  
 18800  
 19000  
 19200  
 19400  
 19600  
 19800  
 20000

2002



Scale of 2000 Varas to the inch

Omitted to insert the bearing trees to the beginning corner in the body of the return which is a pin 15 in di bears N 11° 38' W 67- from 26 in di bears N 65° 30' E 22 2/4 a pin 24 in di bears 45 E 16 ves  
Each marked on one side thus 7 1160 vs

In obedience to an order of survey to me directed I surveyed one league and labor of land for Nathan Hardwick on the east side of Sabine river and about 17 miles from the same having the notes described below and the boundaries of which are more fully represented in the above diagram. Began on East boundary line of league

- 1160 vs East fork of Pottery's creek running South
- 1690 vs Branch running South
- 2840 vs Branch running South
- 2880 vs Branch, crossed it 3 times
- 4250 vs Last time running South
- 5070 vs Creek running South
- 5300 vs Branch running South
- 5864 vs Pattons creek running South
- Set a stake for a corner from which a pin 20 in di bears N 18° W 3 vs, of a post oak 15 in di bears S 7° E 4 vs and a red oak 8 in di bears S 71° 30' W 35 varas each marked on one side thus which is 2nd corner — thence South
- 800 vs Branch running South W
- 2600 vs Branch running West
- 2270 vs Cay's creek running S W
- 3620 vs Branch running W
- 3290 vs Indian trail
- 3580 vs Branch running West
- 5580 vs Branch and crossed 3 times
- 5680 vs Last time running West
- 5864 vs Set a stake for a corner on North boundary line of league 205 from which a red oak 18 in di bears N 45° E 9 vs and a red oak 20 in di bears S 51° E 15 vs and a white oak 18 in di bears S 32° W 7 vs each marked on one side. Thence W
- 3000 vs To a branch running S W
- 1330 vs Branch running S West
- 1580 vs Branch running S West
- 2560 vs Pattons creek
- 3886 7/10 vs To the SW corner of league 205, NE corner of league 204, SE corner of third of league 205 from a red 12 in di bears S 41° W 7 vs and a small hickory 5 in di N 67° W and a red oak 15 in di bears S 41° E 5 vs, and an other red oak

48000 in di bears N 31° 30' E 500 each marked on one side  
 thus X which is the fourth corner — Thence North  
 48000 Cropped Pattons creek running S E by S  
 50000 Cropped said creek again running S W by S  
 64000 Touched Pattons creek running S E by S  
 128000 Small branch running E E  
 232000 Indian trail  
 264000 Small branch running S E  
 2886 1/100000 Set a stake for a corner which is the N E of third of league No  
 5 from which a pine 13 in di bears N 31 E 700 and a hickory 16  
 in di bears S 35 W 120 varas each marked on one side  
 which is 5th corner — Thence West  
 148000 Struck small branch South bank  
 169000 Cropped same branch running South  
 176000 Cropped East fork of Pattons creek  
 288000 Cropped Pattons creek running S E  
 2886 1/100000 To a stake which is North W corner of 3rd of league No 5 &  
 N E corner of league No 1 & S E corner of league No 2, from  
 which a spruce gum 36 in di bears N 9 W 120 va, a small hickory  
 4 in di bears S 84 E 400 and a lynn 5 in di bears S 74 W 700  
 The two last marked on one side thus X and the first on four  
 sides thus X W which is the sixth corner — Thence North  
 40000 Pattons creek running S E  
 231000 Small branch running S E  
 237000 Small branch running S W  
 2886 1/100000 To beginning corner — making an area of 26.000000  
 120000 of which is temporal and the balance grazing land  
 Growth ash, all the oaks, hickory, ash, maple, walnut, lye  
 some pine & holly, under growth grape vine, cane, dog wood  
 red bud &c

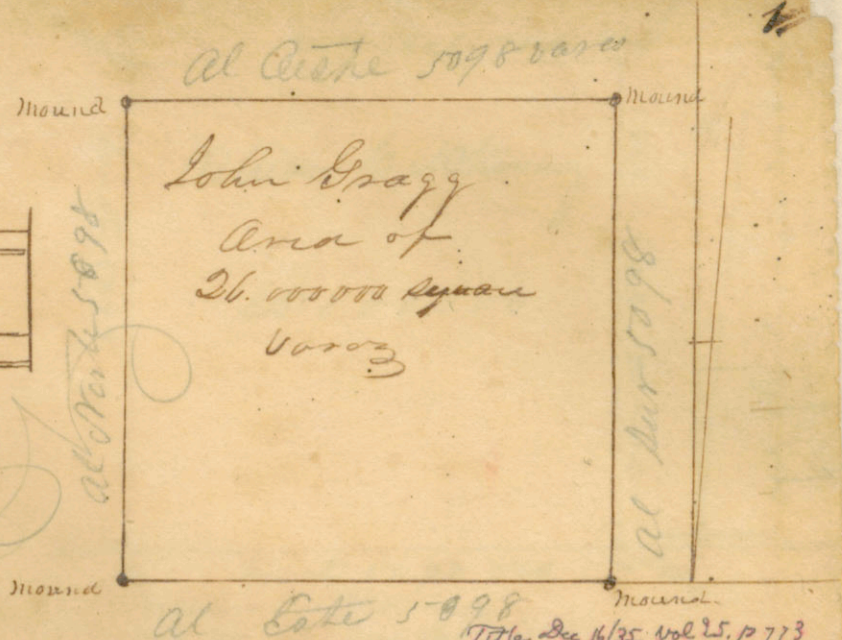

Surveyed day of 1855

Alexander White }  
 George Johnson } ch es

By Benjamin Simonds  
 Deputy Surveyor

League No 6





**B.T.**

at Caste 5098  
 Title Dec 16/35 Vol 25, p 773  
 (Land Office closed) Lamar Co. MS

Plot & field notes of a League & labor of land surveyed for John Gragg in obedience to an order of survey to me directed by George W Smith Commissioner of the State of Louisiana & Texas. Began at the North West corner of a league & labor of land surveyed for James C Hopkins on the South side of a Paer line run from Collets on Bar Bayan to the crop timber, said corner is a mound of earth with a Bodark stake thereon 3 in di. and is situated 260,000 varas West of Sanderses Creek from which 3 natural mounds bore, one S 30 W 18 0000 varas one N 20 W 19 0000 & one S 57 E 40 0000. Thence West 1180 0000 Timber 290 0000 varas creek running N. 19 00 0000 Branch 4590 0000 Branch running N W 48 70 Branch running N. 50 98 0000 cornered by making a mound and planted thereon a Bodark stake 2 in di and from which a Post 14 in di bore S 82 E 80 0000 & a small bunch of Red C bushes bore N 26 W 8 0000 Thence South 5098 0000 and made a corner by raising a mound and planting a Bodark stake 3 in di Thence East 5098 0000 and made a corner by planting a Bodark stake 3 in di on a mound Thence North 5098 0000 to the place of beginning. Making an Area of 26,000,000 square varas <sup>labor</sup> of which is Temporal & 21 labor Grazing land. Growth all the Oaks Ash Elm Hickory Bodark Walnut cottonwood Pecan the under yoth dogwood Black Haw Sumater pricketly ash Hickory grub Grape vine &c

Surveyed on 5th day of Sept 1835

A. White  
 George Johnston

Surveyed by Benj Tennille

5	21	
2.2	120	
102.50	25.20	
	12.50	
12.50	37.70	
		4.20
		20
		21
		20
		12.50
		21
		4.20
		37.70

*Faint handwritten notes in the top left corner.*



**B.T.**

*Faint, mostly illegible handwriting covering the middle section of the page.*

*Finished*

*Handwritten numbers and calculations at the bottom left.*

*Additional handwritten notes at the bottom left corner.*



Plat & field notes of a League & labor of land surveyed for William C. McKinney on the waters of the Bodark in compliance of an order of survey to me directed by George W. Smith Commissioner of the state of Coahuila & Texas by an at three trees to wit a Hickory 18 Indi an Elm 13 Indi and an Ash 9 Indi standing East of the Bodark Bayan each marked on two sides thus  $\frac{\pi}{2}$  from which an Elm 7 Indi bears N 71 E 8000 & a Hickory 18 Indi bears N 71 E 7500 each marked on one side thus  $\frac{\pi}{2}$  Thence West 25000 varas Bodark Bayan crossed it three times the last time at 62000 varas running N. E. 21100 varas Creek running N. 34900 varas branch running N. 38400 varas branch running N. 50980 varas made a corner on three small black jacks each marked on two sides thus  $\frac{\pi}{2}$  from which a Red oak 15 Indi bears S 88.30 W. 125000 & a Post 12 Indi bears S 46 E 74 varas each marked on one side thus  $\frac{\pi}{2}$  Thence South 50980 varas made a corner by raising a mound and planting a Bodark stake 3 Indi marked on 4 sides thus  $\frac{\pi}{2}$  Thence East 50980 varas and raised a mound for & planted a Bodark stake for a corner marked on 4 sides thus  $\frac{\pi}{2}$  Thence North 50980 varas to the place of beginning - Making an Area of 25,000,000, Square varas 6 Labors of which is Temporal and 20 Labors is grazing Land - Growth of Timber all the oaks Ash Elm Hickory of all kinds Bodark Hackberry Bot Elder Walnut Sapaprag Pecan Locas Popinmon Cottonwood & Sweetgum, undergrowth, Dogwood Black Haw Hickory grubz wild plum grape vine &c

Surveyed on the 4<sup>th</sup> day of Sept 1835

Benj. Linnell  
Agreement

A White  
George Johnston } C.C.

24	20
12	120
3	24.50
15	15
	39.00

<p>Book to 20000          William &amp; Williams          28000.000</p>	<p>Book to 20000          William &amp; Williams          28000.000</p>
---	---

William & Williams

... of ...

... of ...

... of ...

... of ...

... of ...

... of ...

... of ...

... of ...

... of ...

... of ...

... of ...

... of ...

... of ...

... of ...

... of ...

... of ...

... of ...

... of ...

... of ...

... of ...

... of ...

... of ...

*William & Williams*

*William & Williams*

20%	10%
10%	5%
5%	2.5%
2.5%	1.25%

al Cede 5098

Seals of 2000 vs to the tree

James McKimby  
area  
26.000.000  
Aguas  
Varas

*Boys*

James McKimby  
Title Dec 16/35 (Land office closed)  
Vol 25. p. 785

al Cede 5098

Plat & field notes of a League & Labor of land surveyed for James McKimby in obedience to an order of Survey to me directed by George W Smith Commissioner of Coahuila & Texas - Began at the South E Corner of a league and labor of land surveyed for William Craggan and is the N.E. corner of a league & labor of land surveyed for William C McKimby. Said corner is three trees toward a Hickory 18 m di & an Elm 15 m di and an Ash 9 m di each marked on two sides this  $\frac{7}{7}$  & stands 250 vs East of Rodarte's Creek. ~~the line~~ and is the South West corner of said league and is situated north of the base line lying from Jollets on the bayou to the crossing from said corner Run north 5098 vs and made a corner by throwing up a mound and planting thereon a Rodarte post 4 m di. Thence East 5098 vs and cornered by throwing up a mound & planting thereon a Rodarte stake 2 m di - thence South 5098 vs to ~~the corner~~ the corner the base line which is two small post oak 5 m di marked on ~~two~~ sides this  $\frac{7}{7}$  from which a post oak 15 m di bears north 80 m 11 vs and a Red Oak 9 m di bears S 83 E 6 each marked on one side this  $\frac{7}{7}$  Thence with said base line 5098 vs to the beginning corner of labors of which is Temporal & 21 grazing land ~~four~~ <sup>four</sup> fifths timbered & the other fifth prairie Growth of Timber Rodarte Hackberry Elm ash Hickory, all the Oaks locust & Under growth dogwood grapevine Hickory Gumbo

Surveyed on the 8<sup>th</sup> Sept. 1838

By George W Smith  
Commissioner

5	21
2	120
12.50	25.20
	12.50
	\$37.70

Notes, James

James M. Thompson  
1870  
\$1000.00  
James  
James

Jan 1st 1870 to the 31st

James M. Thompson  
of the County of ...  
for William ...  
and ...  
...

James M. Thompson  
of the County of ...  
for William ...  
and ...  
...

James M. Thompson

1870  
12.20  
1.20  
1.20  
1.20

James M. Thompson



Isaac H. Fishback  
 File Dec 15/35 - (Land office closed)  
 vol. 25. p. 791. Lamar Co. <sup>Arms</sup> and labor.

Pat & field notes of a league of land surveyed for  
 near the head waters of Sanders Creek in obedience to an  
 order of Survey to me directed by George W. Lytle Com. <sup>Arms</sup> of the State of Coahuila & Texas began at a stake on a mound <sup>on the base line</sup> and ran West 300 vs drain running to 2940 vs  
 of Sanders Creek 2260 vs branch S.W. 2770 Branch Runy S.W. 2940 vs  
 Sanders Creek Runy S.W. 3100 prairie 3780 ~~prairie~~ 3820 vs  
 Creek Runy N.E. 3900 prairie 4906 Small drain Runy S.E.  
 5098 thru up a mound for a corner, from which bears S 30 W  
 18 vs and an other mound bears S 7 E 40 vs - Thence North 5098  
 vs made a mound for a corner - Thence E 5098 made a mound  
 for a corner and planted upon it a Bodark post to be in

the State is marked on a side that  $\frac{7}{8}$  Thence South 5098 vs to the  
 survey corner Making an area of 26,000,000 Square vs very  
 labor of which is improved & 20 grazing land - Grounds  
 - Timber, all the oak, Sweet gum Hackberry Elm & undergr  
 ooth Sumac Cane Swamp Dogwood grape Vine &c  
 one 5th timber four 5th prairie

Surveyed on the 6th Sept. 1838

By Benjamin  
 Agnewson

6 1/2	20
1 2/3	140
15	2400
	15
	\$ 39.00

*[Faint, mostly illegible handwritten text, possibly bleed-through from the reverse side of the page.]*


*[Faint handwritten text, possibly bleed-through from the reverse side of the page.]*

1/2
1/2
<hr/>
1.00
1.00
<hr/>
2.00

*[Large handwritten signature or name.]*



Scale of 2000 Vars to the Inch

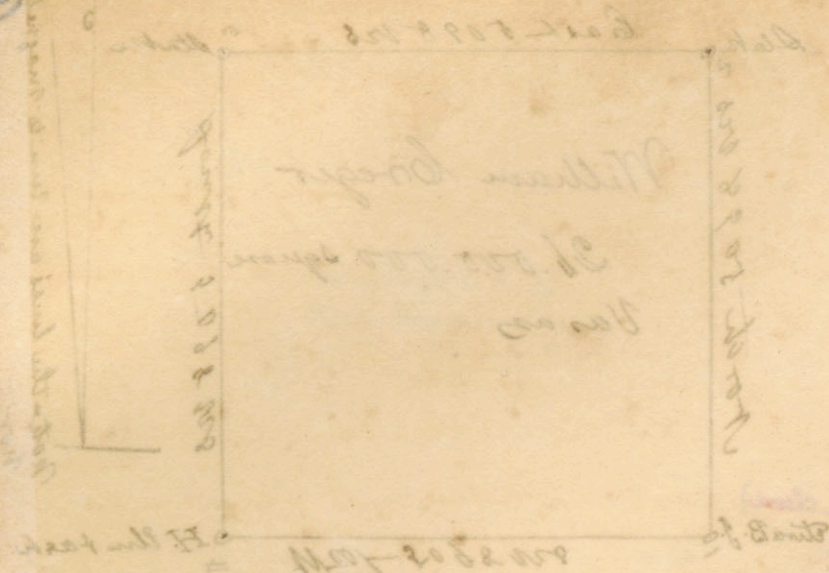


*Wm Greger*  
 William Greger  
 Title Dec 16/35. (Land office closed)  
 Vol 25. p. 797 Tarrant Co. Texas B. J. C.

That I filed notes of a lease & labor of land surveyed for William Greger on the waters of the Redark in compliance of an Order of Survey to me directed by George W. Linn, the Commissioner of the State of Coahuila de Texas - began at three trees to wit, a Hickory 18 Indi an Elm 13 Indi an Ash 9 Indi standing East of the Redark Bayan each marked on two sides  $\frac{1}{2}$  from which an Elm 7 Indi bares N 71 E 8 Vars & a Hickory 18 Indi bares N 76 E 7 Vars each marked on one side thus  $\frac{1}{2}$  Thence West 280 Vars Redark Bayan 300 Vars ~~thence~~ <sup>crossed</sup> it again 400 Vars ~~thence~~ <sup>crossed</sup> it again and at 620 Vars was <sup>crossed</sup> it the last time running N. E. 2110 Vars Creek running N. 3490 Branch running N. 3840 Branch running N. ~~5928~~ <sup>5928</sup> Vars made a corner on three small black jack each marked on two sides thus  $\frac{1}{2}$  from which a Red Oak 15 Indi bares 588.30. W. 125 Vars & a Post 12 Indi bares S 46 E 74 Vars each marked on one side thus  $\frac{1}{2}$  Thence North ~~5928~~ <sup>5098</sup> to a mound on which a Redark stake 5 Indi is planted and marked on 4 sides thus  $\frac{1}{2}$  Thence East ~~5928~~ <sup>5098</sup> Vars cornered by raising a mound and planting a Redark stake 4 Indi marked on four sides thus  $\frac{1}{2}$  and sundry trees marked on two sides thus  $\frac{1}{2}$  Thence South 5098 Vars to beginning Making an Area of 26,000,000 square Vars 6 Labors of which is Temporal & 20 Labors grazing Land Growth of timber all the Oaks Ash Elm Hickory Redark Hackbury Bot Elder Walnut Sapafra Pecan Lucas Popummon Cottonwood Sweet gum undergrowth Dogwood Black Haw Hickory yubs will Plum grape vines &c

Surveyed on the 6<sup>th</sup> Sept 1835  
 By Benjamin Semple

A White }  
 George Johnston } cc



Plan of 2000 ft. to the West

Part of plan note of a paper & labor of land surveyor for  
 William Boyce in the notes of the notes in correspondence  
 an order of survey to the land of George W. Boyce  
 Government of the State of Colorado - Paper  
 at a certain time to wit a sketch is here on the 15th of an acre of  
 land of the State of the Colorado Paper each number on two  
 feet of ground which on the 15th of 1880 was a sketch  
 of the same 17 1/2 acres each number on one and the other  
 part 3 1/2 acres of the Colorado Paper 300 was ~~the~~ it again 1880  
 that it was one of 650 was copy of the last surveying  
 of 2100 was each number of 2000 1880 survey of 2800 1880  
 survey of 17 1/2 acres a corner section each block each  
 in each of the blocks that 1/2 from which a sketch of the  
 2800 1880 was a part of 18 1/2 acres each number  
 one acre that 1/2 of the 1880 survey on which a sketch  
 of 17 1/2 acres is a part of the same on the 15th of 1880  
 the 1700 was a survey of survey a number of planting a 1/2  
 one block of the 1880 survey on the 15th of 1880 survey  
 the 1880 survey on the 15th of 1880 survey 2000 1880 to survey  
 sketch on the 15th of 1880 survey 1880 survey of which is  
 1880 survey of 1880 survey 1880 survey of which is the  
 1880 survey of 1880 survey 1880 survey 1880 survey  
 1880 survey 1880 survey 1880 survey 1880 survey  
 1880 survey 1880 survey 1880 survey 1880 survey  
 1880 survey 1880 survey 1880 survey 1880 survey

*Handwritten signature*

Surveyor on the 15th of 1880

By *Handwritten name*


*Handwritten initials*

at White  
 Group 1880

Began the survey of No 2 at the North W corner of a ~~league~~ league & labor of land surveyed for James & Hopkins & at the N. E. corner of a ~~league~~ league & labor of land surveyed for John Gragg & the S. W. corner of a league & labor of land surveyed for — Fishback said corner is a mound with a Bodark stake planted there on — Thence west 1150 varas timber 1290 creek running N. 1980 varas Prairie 2969. made a corner by planting a Bodark stake in a mound thence north 5998 varas made a corner by planting a Bodark stake 2 inches in a mound. Thence east 2969 varas made a corner by planting a Bodark stake 2 inches in a mound. Thence South 5998 varas to the place of beginning. Making an Area of 26,000,000 square varas <sup>labor</sup> of which is Imperial & 21 labor's Grazing land — ~~the~~ growth all the Oak, Ash Hickory, cottonwood Elm Beech Walnut &c undergrowth the dogwood. Saw Hardony quabs wild plum Grape vine &c


Surveyed on the 11th Sept 1835

A. White  
George Johnston } CC



2969
5078
23752
26721
148450
18,135,962
Area

5	2120
2	2520
10	1250
250	3770
1250	



Had notes  
Hirobed

6 1/2



Scale of 2000 vs to the field


East-2969  
 No 2  
 Jacob  
 Stallings  
 Area  
 15.135.400  
 Acres  
 North 5098 225  
 South 5098 225  
 Fork back

Jacob Stallings.  
 etc Dec 16/35. (Land office closed)  
 Vol 25 p. 759. Linn Co.  
 For field notes of the 15.135400 sq n  
 Survey. See page 6. preceding  
 Am 2

Plat, & field notes of a League & Labor of land surveyed for Jacob Stallings in obedience to an order of survey to me directed by George W Smith Commissioner of the State of Georgia & Elias <sup>which</sup> ~~Began~~ surveyed at represented in the above diagrams. Began the survey of No 1 at a Pecan tree 30 inch & marked on four sides thus  $\Xi$  & standing on the West Bank of Gragg creek from which a Hackberry 6000 & a Hackberry 14 inch bars N 3 E. 8000 & a Hackberry 10 inch bars N 62° 30' W 3000 each marked on one side thus  $\Xi$  Thence S 60° W 1800 varas Road 1520 varas made a corner on a Post O. 18 inch marked on four sides thus  $\Xi$  (standing on Lawsons line) from which a Spanish O 18 inch bars N 19 E 7000 & a Spanish O 18 inch bars S 14° 30' W 4000 each marked on one side thus  $\Xi$  Thence S 50 E. 1230 varas Prairie 1670 varas Road 1940 varas timber 2550 Prairie 2700 varas branch running N 2850 varas timber 3700 varas set a stake for a corner from which an Elm 5 inch bars N. 42° 30' E 4000 and an Elm 5 inch bars N 48° 30' W. 2000 - Thence North 50 E 11000 branch and crossed it three times the last time at 2400 varas running S. E. 360 varas Gragg creek running E 15700 varas Stallings creek running E 3316000 branch running E 3840 varas made a corner on a small bar Oak 5 inch mark on four sides thus  $\Xi$  and standing on the S side of Alexander creek and from which a slippery Elm 5 inch N 20 W. 3 1/2 000 & a Red O 7 inch bars S 29 W 6000 each marked on one side thus Thence N 25 W. 1640 varas to Gragg line 6300 varas West of Lawsons corner and planted a stake for a corner thence West- 8100 varas Prairie 1550 Timber 2300 varas made a corner by planting a stake on the East side of Stallings creek from which a Post O 20 inch bars S 47 E 13000 & a Hickory 10 inch bars N 46 E 3000 marked on one side thus  $\Xi$  Thence S 25 E 12400 varas cornered on a stake on the W Bank of Stallings creek from which a Spanish O 10 inch bars N 73.3° W. 4000 and an ash 13 inch bars N 20 E. 9000 each marked on one side thus  $\Xi$  Thence S 45 W. 15600 varas made a corner on a Post O standing on the E bank of Gragg creek 14 inch & marked on 4 sides thus  $\Xi$  from which a Post O 15 inch bars S. 3 E. 11000 a Post O 12 inch bars N 6 E 8000 each marked on one side thus  $\Xi$  Thence N 32 W. 1550 varas to the place of bar oak

Faint, mirrored handwriting, likely bleed-through from the reverse side of the page. The text is illegible due to its orientation and fading.

Finished

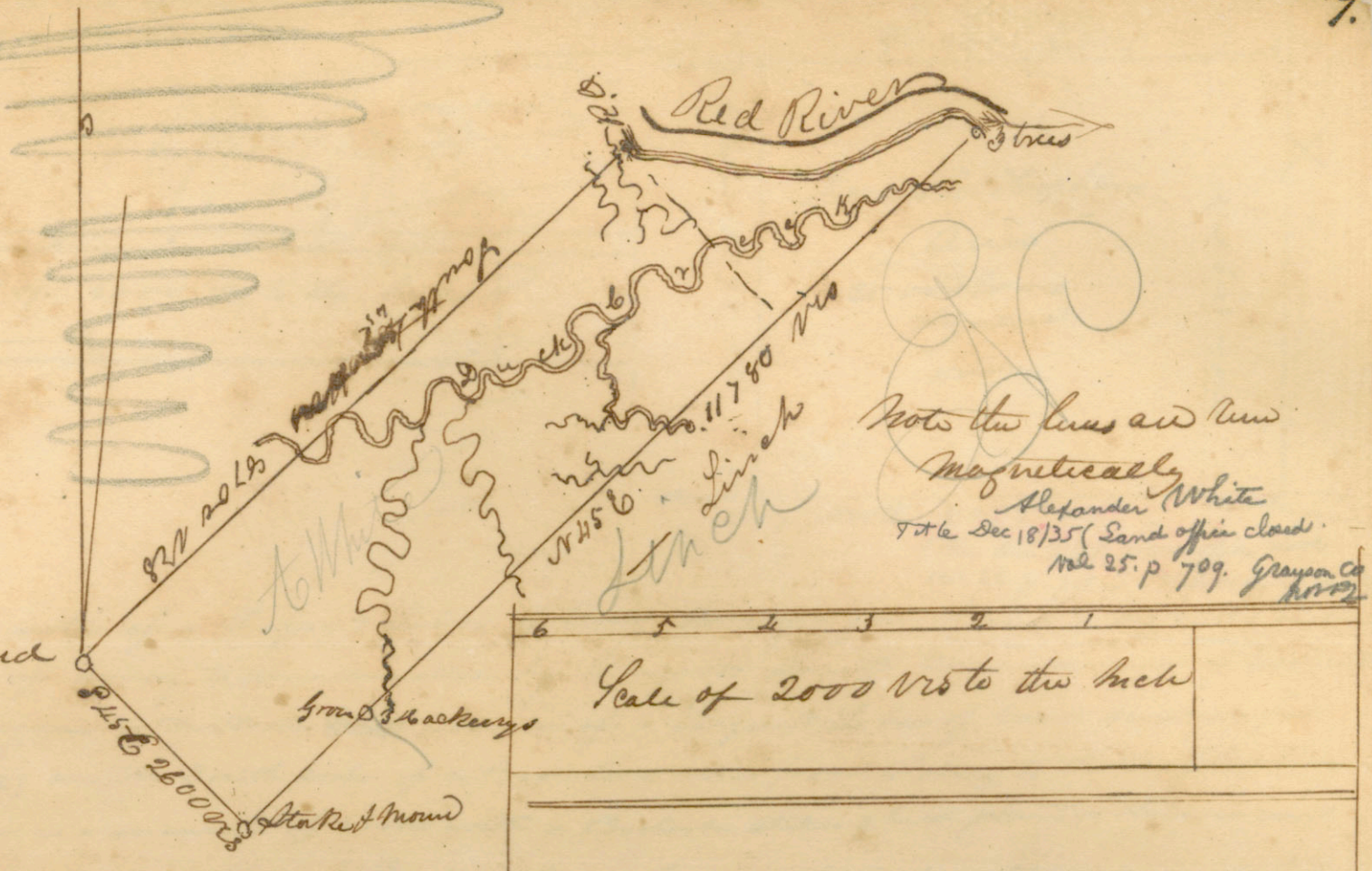


Quantity	Description
100	...
...	...
...	...
...	...
...	...

The table is a simple ledger with two columns. The top row is the header, and the following rows contain numerical values and corresponding text descriptions, all written in cursive. The table is partially obscured by other markings on the page.

11,780  
9,800  
1,980

11,780  
8,200  
3,580



Note the lines are run  
Magnetically  
Alexander White  
Title Dec 18/35 (Land office closed)  
Vol 25. p 709. Grayson Co  
1832

6	5	4	3	2	1
Scale of 2000 Vrs to the Inch					

Plat & field notes of a league & labor of land surveyed for Alexander White in obedience to an order of survey to me directed by George W Smith Commissioner of the state of Louisiana & Thos Ryan at three Hack berries standing in a grove 2,946 Indi marked on four sides  $\frac{\pi}{2}$  said corner is the S.W. corner of a league <sup>labor</sup> of land surveyed for — Lynch on the S.W. side of Red River from which a Hack berry 16 Indi bars N 37 W 40 varz and is marked on our side thus  $\frac{\pi}{2}$  Thence North 45 E 325 varz Branch running N. 1240 <sup>varz</sup> Branch running N.W. 4080 varz branch running E. 4306 varz Timber 4940 varz creek running N. 5370 varz Prairie 6160 varz branch running N. 6570 varz Timber 8900 varz Duck Creek running S.E. 9800 varz Red River & cornered on an ash 7 Indi a Gum botimbo 6 Indi <sup>each</sup> marked on two sides thus  $\frac{\pi}{2}$  from which a Walnut 15 Indi bars S 27 E 7 varz & a cotton wood 12 Indi bars N 34 W 17 varz each marked on one side thus  $\frac{\pi}{2}$  said corner is situated oposit to what is called the Red Bluff. Thence up said river with its meandering on the SW side N 65 W 340 varz S 65 W 1800 varz N 85 W 2000 varz N 41 W 130 varz an cornered on a bur Oak 11 Indi marked on two sides thus  $\frac{\pi}{2}$  from which a Red oak 12 Indi bars N 41 E 6 varz an a walnut 4 Indi bars S 31 30 W 4 varz each marked on our side thus  $\frac{\pi}{2}$  Thence S 45 W 265 varz branch running N. 500 Branch running N. 750 varz Prairie 8700 varz an cornered by raising a mound in the Prairie Thence S 45 E 2600 varz an made a corner by raising a mound Thence N 45 E ~~2600~~ <sup>1985</sup> varz to the place of beginning Making an Area of 26,000,000 square varz 5 Labors of which is Imperial & 31 labors is Grazing land. Growth of Timber all

The Oak, Walnut, Ash, mulberry, Pecan, Cedar, cottonwood,  
 Birch, Hickory, Elm, poplar, & C undergrowth, dogwood,  
 Hawthorn, plum, grapevine, &c

Survived, <sup>on the day of</sup> 25<sup>th</sup> Sept 1835

William Harris }  
 George Johnston } cc

By Benjn Fenwick  
 Agent

\$ 39.70

37.76  
 1.5  
 ---  
 52.70  
 4  
 ---  
 48.70

*Lusked*

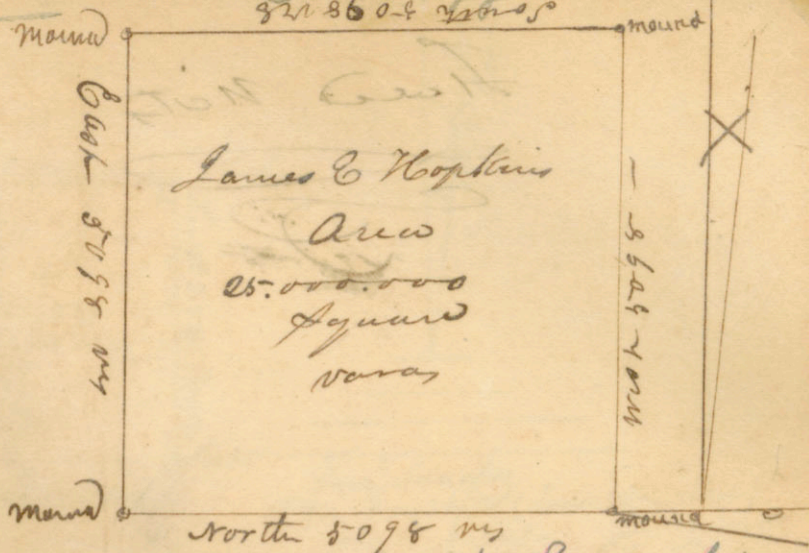
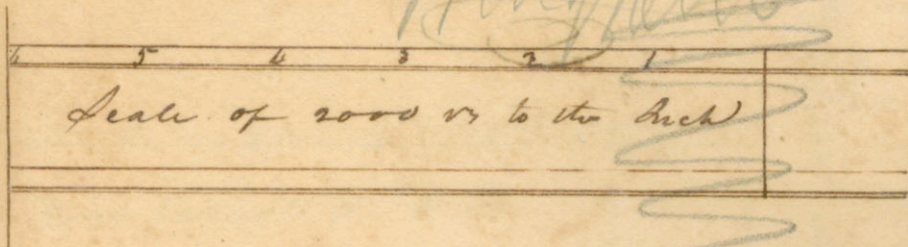


Note the line of this survey is run to the magnetic north

J. Gragg  
321 860-4 22005

8.

*Magnetic*



Title Dec 17/35. Sancliff's deed  
Vol 25 p 715 - Lamer Co 1802

Plat-4 field notes of a League & Labor of land survey for James C Hopkins in obedience to an order of survey to me directed by George W Smith Commissioner of Cook and DeKalb - began at the North East corner of a League & Labor of land surveyed for John Gragg on the South side of a Base line run from Tolly to the Croft timber. Said corner is a mound of earth with a Rodark stake 3 inch planted therein and is situated 2060 varos West of Sanders Creek from which 3 natural mounds lying one S 30 W 18 varos one N 20 W 19 varos & one S 76 40 varos Thence South 5098 varos to a stake set in a mound in the Prairie. Thence East ~~5098~~ 5098 varos to a Rodark stake planted in a mound of earth - Thence North 5098 varos to a stake in a mound 2940 varos E of Sanders Creek Thence West 360 varos down running S. 22 00 varos Timber 2260 varos Branch running S. 77 2940 varos Sanders Creek running North W. 3100 varos Prairie 3780 varos Timber 3820 creek running N. 66 3900 Prairie 4900 varos Branch running S. E. 5098 varos to the beginning corner Making an Area of 26,000.000 Square varos <sup>Labor</sup> 5/12 of which is Temporal & 7/12 labor is Grazing land. Growth all the oaks, Ash Elm Hickory Rodark Walnut Sassafras &c under growth dogwood Hawth black & red shumake prickly Ash grape vine &c

Surveyed on the 5<sup>th</sup> day of Sept 1835

Benji Merrill  
agruator

A White  
George Johnston & cc

*Base Line*



Fixed Note

Summit

*[Faint handwritten notes and scribbles]*


Finished 37.70

*[Faint handwritten text at the bottom of the page]*

Scale of 2000 Varas to the inch



Jose Sanchez  
 Title Nov 26/30 (Land office doc)  
 vol 25 p. 545  
 Harrison CO

In obedience to an order of survey directed by the commissioner George W. Smith I surveyed one third of a league of land for Jose Sanchez on the east side of Sabine river and about 12 miles from the same, the notes of which are described below and the boundaries more fully shown in the above diagram. Began at a stake which is the SE corner of third No 2 & N corner of 3rd No 3 and NE corner of third No 1. from which stake a white oak 12 in di bears N 49 E 1 1/2 an other white oak 15 in di bears S 23 N 1 1/2 each marked on one side thus 8 1st corner  
 Thence East

- 3rd Bufords creek
- 880 vs struck the margin of East fork of said creek
- 960 vs Cropped East fork of said creek running S E
- 1960 vs Branch to the South
- 2886 1/2 vs To a stake which the SE corner of 3rd No 3, SW corner of league No 2 and NW corner of league No 1 from which stake a pine 24 in di bears S 33 N 4 vs and a pine 14 in di bears N 29 E 9 1/2 vs 2nd corner — Thence South
- 1000 vs Branch running South & cropped it 3 times
- 1500 vs cropped an other branch running N
- 2200 vs Indian trail
- 2886 1/2 vs To a stake on the west boundary line of league No 1 which is NE corner of league No 3 from which a blk oak 15 in di bears S 53 3/4 E 6 vs an other blk oak 10 in di bears N 47 W 5 vs each marked on one side thus 8 3rd corner — Thence West
- 230 vs Branch running parallel with the line
- 330 vs Cropped said branch
- 1530 vs Margin of Bufords creek bottom
- 1030 vs Cropped it running South
- 1790 vs Out of the bottom
- 2400 vs Cropped an indian trail
- 2886 1/2 vs To a stake on it boundary line of league No 3 which the SE corner of league No 1 and from which a red oak 28 in di bears N 11 E 6 vs and an other red oak 12 in di bears S 60 3/4 W 17 vs and a hickory 16 in di bears S 23 E 6 vs each marked on one side thus 8 4th corner — Thence North

1090 vs Branch rung SE  
 1880 vs Branch rung SE  
 2360 vs Cropped Kenford's creek  
 2880 vs cropped it again  
 2886/10 vs So beginning corner - Making an area of 8.333333 3/10  
 square varas - Timber growth, elm ash, pine hickory  
 maple, walnut, all the oaks &c - under growth  
 dogwood, hickory gum, red bud grape vine  
 cane &c

10.  
 4 80.  
 5 40.  
 120

19-80.  
 80  
 15=60

Alexander White } Surveyed the day of 1835  
 George Johnson } ch es  
 By Benjamin Smith  
 Deputy Surveyor

$$\begin{array}{r} 424 \\ 82 \\ \hline 10 \end{array}$$

$$\begin{array}{r} 4\frac{1}{3} \\ 120 \\ 480 \\ 40 \\ \hline 520 \\ 101 \\ \hline 15120 \end{array}$$

120  
 40  
 120

Enumerated

3rd of League  
 No. 4

Scale of 2000 Varas to the inch



In obedience to an order of survey to me directed by the Commissioner George W. Smith, I surveyed one third of a league of land for Henry Seal about eleven miles from Sabine river, and on the east side of the same river, which the notes below of said third will explain, and which is more fully shown in the diagram above. Began at a stake on the North

boundary line of league No 3 which is the SW corner of league No 4 and ran West

- 6000 Varas Harrop creek running South
- 7000 Varas Crossed same creek
- 10000 Varas crossed same creek again running South
- 27000 Varas Out of bottom lands of said creek
- 176000 Varas Branch rung NE
- 231000 Varas Branch rung NE
- 250000 Varas Branch rung NE
- 2886 1/2 Varas Set a stake for a corner which is the NW corner of league

No 3 from which stake a red oak 14 in di bears N 72 E 6000 and a pine 18 in di bears S 44 W 4000 and a red oak 14 in di bears S 84 E 28000 each marked on one side thus X which is second corner — Thence North

- 66000 Varas Branch running E
- 138000 Varas Branch rung NE
- 155000 Varas Branch rung South
- 2886 1/2 Varas To the SW corner of third No 2 which is a stake and from which a pine 14 in di bears S 84 E 9 1/2 Varas and a pine 5 in di bears N 30 E 10 1/2 Varas and a red oak 30 in di bears S 40 W 4000 the two first marked thus on one side X and the last which is the 3rd corner — Thence East

- 60000 Varas Creek rung SE
- 96000 Varas Same creek rung SW by South
- 98000 Varas Crossed it again rung South
- 216000 Varas Branch rung SE
- 2886 1/2 Varas To a stake which is the SE corner of third No 2 and the SW corner of third No 3 and NW corner of 3rd No 4 from which stake a white oak 12 in di bears N 49 E 1 1/2 Varas and a white oak 15 in di bears S 23 W 1 1/2 Varas each marked on one side thus X thence South.

- 400 Varas Crossed creek rung SW
- 5000 Varas Crossed again rung SE
- 73000 Varas Touched same creek on W bank
- 170000 Varas Branch rung SE
- 288600 Varas To beginning corner

Making an area of  $8.3333333\frac{3}{10}$  square varas seven lab.  
of which is temporal and the balance grazing land — Timber gr  
is down, all the oaks, ash, pine, walnut, sweet gum maple, cypress  
under growth, - hickory grub, sassafras, sumack, red bud, dogwood  
grape vine, cane &c &c.

Surveyed the 2nd Sept 1835

Alexander White }  
George Johnson } ch es

By Benjamin Simms  
Deputy Surveyor

120  
 15  
 120  
 40  
 16

14  
 3.50  
 17.50  
 1.60  
 19.10

Third of League  
 no 1

Fixed note  
Finished

Mustado & letter

55.20

59.20

15.00

44.20

25

1920

16

25

122

Plot & field notes of a League & Labor of land surveyed for Stephen Lynch agreeable to an order of survey to me directed by George W. Smyth Commissioner dated the 9th of September 1835

Began at a Stake 140 paces N. E. from a small grove of and marked 3 blackberries 2 of which are 9 and one 5 inches in diam. each marked on 4 sides thus  $\times$  thence N. 45° E. 155 v. a branch running N. 1090 v. a Branch running N. W. 3910 v. a Branch running E. 4130 v. timber 4440 v. a creek running N. 5200 v. Prairie 5990 v. a Branch running N. 6400 v. timber 8430 crossed Duck Creek running S. E. 9634 v. corner on Red River an ash 4 in diam. and a gumholimb 6 in diam. each marked on one side thus  $\times$  from which a walnut 10 in in bears S. 24° E. 4 v. and a cotton wood 12 in in bears N. 34 W. 4 v. each marked on one side thus  $\times$  said corner is situated opposite to the Red Bluffs


Thence down the River with its meanders - S. 55 E. 750 v. to the mouth of Duck Creek. and 1000 v. to a cotton wood. S. 45 E. 220 v. S. 32 E. 450 v. S. 21° E. 300 v. S. 15° E. 500 v. corner at a Stake from which two small cotton woods one 2 inches and the other 3 inches in diam. bears N. 5° W. 11 v. Thence S. 45° W. 9200 v. timber 9240 v. to a Post 370 v. N. E. from a Post oak 12 in diam. marked on two sides thus  $\times$  from which a Post oak 14 in diam bears N. 3° W. 4 v. diam. & a Post oak 14 in diam bears S. 53° W. 9 v. each marked on one side thus  $\times$ . Thence N. 45° W. 2360 v. a Branch running N. E. 2400 v. to the

place of beginning. 10 Labors of which is arable and 15 Labors grazing land, one third River Bottom and two thirds upland one half timber land the other half Prairie - growth ash, black berry, cotton wood, Elm, walnut, Pecan all kind of oak, under growth

Swamp dogwood green hickory black berry bryers grape vines etc surveyed on the 23<sup>d</sup> Sep<sup>r</sup> 1835

Alexander White }  
George Johnson } Chain carriers  
William Harns marker }  
Purvis Duvall  
Agreement

Scale of 2000 Varas to the inch



William Patton  
 Title Oct 10/35. vol 24 p 312  
 Harris on Co

In obedience to an order of survey to me directed  
 I surveyed one third of league of land for Patton  
 on the east side of about twelve miles from the Sabino river  
 which is described in the field notes below & represented in the  
 diagram above. Began at a stake set on the west boundary  
 line of league no 2 and 2212 varas from the NE corner  
 of said league, from which stake a hickory 15 in di bears  
 N 38° 30" E 4 varas & an other pine 30 in di bears S 21° E 4 vs. & an other  
 pine 26 in di bears S 36° 30" W 12 vs each marked on one  
 side thus which is the first corner. Thence West

1510 vs Branch running South  
 2886 7/10 vs Set a stake for a corner from which a hickory 15 in di  
 bears S 44° 30" W 26 vs and an other hickory 10 in di  
 bears S 45° 30" E 26 vs & a red oak 38 in di bears N 22° 30" W  
 5 varas each marked on one side which is 2nd corner. Thence

550 vs Branch running S E by S  
 2400 vs Crnk running S E by S  
 2886 7/10 vs To the SE corner of third No 2 of NE corner of third No 1 &  
 North W corner of third No 4. Said corner is a stake in  
 the crnk bottom on the west bank of a small crnk from  
 which a white oak 12 in di bears N 49° 1/2 vs & a white  
 oak 15 in di bears S 33 W 1/2 varas each marked on  
 one side thus which the 3rd corner. Thence East

3 vs Crnk running South West  
 880 vs Reached a crnk on the North  
 960 vs Crossed said crnk running to the South East  
 1960 vs Branch running to the South  
 2886 7/10 vs To a stake which is the NE corner of third No 4 & NE  
 corner of league No 1 & SW of league No 2 from which a  
 pine 24 in di bears S 33 W 4 varas & a pine 14 in di  
 bears N 29° E 9 vs each marked on one side thus which  
 is the fourth corner. Thence North

2160 vs Branch running South East  
 2886 7/10 vs To the beginning corner making an area of  
 8.333 333 3/10 square varas, six labors of which is tempo or a  
 of the balance grazing. Timber growth hickory, ash  
 Elm, pine, lynn, all the oaks, walnut & sweet gum, undug  
 dog wood, sumack, hickory gum, red bud, bull nettles.  
 Surveyed the 1st day of Sept 1835.  
 By Benjamin Jennelle  
 Dep. Surveyor

Alexander White  
 & c. c.  
 Surveyor Johnson




1831

$\frac{62\frac{1}{2}}$	$\frac{120}{23}$
$\frac{12}{3}$	$\frac{240}{40}$
$\frac{15}{780}$	$\frac{280}{}$
$\$22.80$	

Handwritten text, possibly a signature or date, located at the top right of the page.

Third of League  
No 3

Scale 2000 Varas to the inch



William Mc Shwin  
 7th - Oct 10/35. Vol 24. p 317

Harrison Co In obedience to an order of survey to me directed by the commissioner George W. Smith I surveyed a third of a league of land for Wm Mc Shwin on the east side of the Sabine river and about 11 miles from the same which is described in the field notes below and more fully represented in the diagram above. Began at a stake which is the NE corner of No 1 SW corner of No 3 & NW corner of No 4 from which stake a white oak 12 in di bears N 49 E 1 1/2 vs and a white oak 15 in di bears S 23 W 1/2 vs each marked on one side thus X which is the first or beginning corner. Thence North

- 450 vs Small creek running SW by S
- 2350 vs Branch running SW by S
- 2886 7/10 vs To a stake which is NW corner of third No 3 from which a hickory 15 in di bears S 44 30 W 26 vs and a hickory six teen in di S 45 30 E 26 vs ~~and a white oak 28 in di bears N 22 30 W 5 vs each marked thus X which the 2nd corner~~
- Thence West
- 360 vs Branch running S
- 1960 vs Branch running N
- 2600 vs Branch running North
- 2886 7/10 vs Set a stake for a corner from which a black sack 18 in di bears S 15 E 12 varas and a blk pk 8 in di bears S 86 W 7 vs and a hickory 10 in di bears N 31 E 2 1/2 varas each marked on one side thus X which is the 3rd corner. Thence S
- 1710 vs Branch running SW by S
- 2050 vs Barnup creek, crossed it 3 times
- 2120 vs Last time running SE
- 2886 7/10 vs To a stake which is the NW corner of No 1 from which a pine 14 in di bears S 44 E 9 1/2 varas, an other pine bears N 50 E 10 1/2 & a red oak 30 in di bears S 40 W 4 vs the two first marked thus X and the latter thus O which is the fourth corner. Thence East
- 600 vs Creek running to the SE
- 960 vs Same creek running SW by South
- 980 vs Crossed same creek running S
- 2160 vs Branch running SE
- 2886 7/10 vs To beginning corner making an ana of 8.333333 7/10

of square varas, five labors of which is temporal & the balance gra  
zing lands: - timber growth, hickory, ash, elm, all the oaks, walnut,  
maple, lye etc - under growth hickory, gum, dog wood, sumack etc

Surveyed the day of 1835

By Benjamin Tomella  
Deputy Surveyor

Alexander White }  
George Johnson } ch. es

5


5  
25  
30

234  
720  
800

Third of League  
no 2

Scale of 2000 vs to the inch

Title Dec 17/35 (Land Office closed)  
Vol 25. p. 673. Grayson Co



That of field notes of a league of labor of land surveyed for James Clark on the waters of Chaatahuc Bay ow. in obedience to an Order of Survey to me directed by George W. Smythe Commissioner of the State of Coahuila Texas

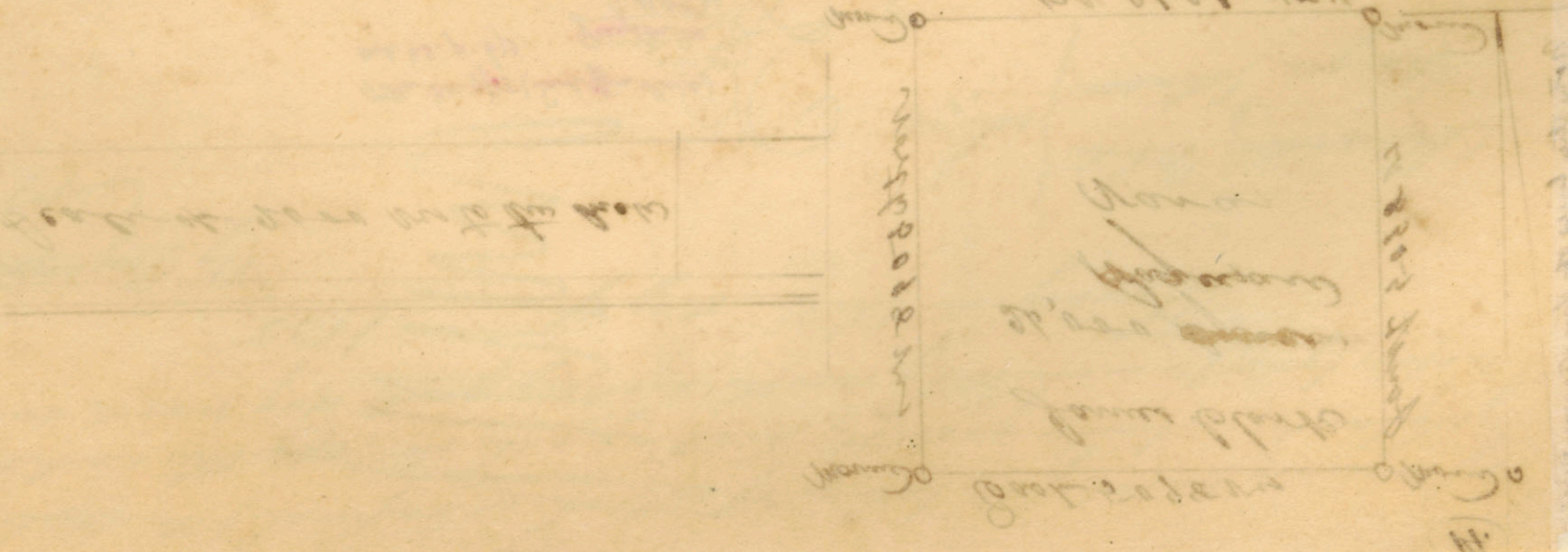
Began at a Mound in prairie with a Podark Stake planted therein, from which R. C. 15 in di bears 65° 11' 40" and marked on one side thus  $\frac{7}{-}$  and a point of timber at the head of a drain bears N 10° 11' 40" W - which is the South E corner of this survey - Thence West 1040 vs Branch Runing N 14° 30' vs bearing north 26° 00' stake from which a R. C. 15 in di bears 56° 11' 40" W & an ash in di bears 24° 15' vs each marked on one side thus 2650 vs Branch Runing N 3° 05' crossed Chaatahuc Bay ow survey W 5098 vs made a corner on a Red Oak 10 in di marked on four sides thus  $\frac{7}{-}$  from which a white Oak 10 in di bears 80° 65' 11' 40" W & a Red Oak 8 in di bears N 62° 8' 13' vs each marked on one side thus  $\frac{7}{-}$  Thence North 5098 vs & cornered by throwing up a mound & planting a Podark Stake on it - Thence East 5098 vs made another corner by throwing up a mound & planting Podark Stake

Line South 2008 vs to the beginning corner making an  
Area of 20 000 square yards - five labors of which  
is improved & twenty one labors grazing land

Growth of timber Elm Ash  
Shest gum, all the Oaks, cottonwood, Hackberry, beech  
&c. Undergrowth all sorts of briars ~~hickory~~ ~~Pattens~~  
dogwood &c

Surveyed on the 17<sup>th</sup> day of 1839  
Alexander White By Daniel Summille  
George Johnson & Co. Agent

*[Faint, mostly illegible mirrored text, likely bleed-through from the reverse side of the page.]*



Note that line of this survey was run to the magnetic north

Cost 5098 1/2

(15)

See 2000 vs to the west

Benjamin Clarke

Title Oct 10/35 - Land Office (dead)

Vol 25. p. 679. Grayson Co

James Clark

Benji Clark

of Ana

2,000,000

Survey vs

1880

plat of fees notes of a league and labor of land surveyed for Benjamin Clarke on the water of Chaclaw Bay one of the branches of Red River adjacent to an Order of Survey to me directed by George W. Smyth Commissioner of the State of Louisiana Texas - Begun at an Elm & Indi marked on four sides thus  $\frac{7}{7}$  from which an Elm & Indi bears S 25 E 3/4 vs & an Elm 4 m di bears N 37 E 1/4 vs each marked on one side thus  $\frac{7}{7}$  this corner is established on a base line running from Sollets on Bee Bayaw to the crop stubby and is the South East Corner of said above described league labor - thence West with the base line 160 vs creek Run <sup>500</sup> N ~~70~~ vs Prusky fork of Chaclaw Bay and ~~2500~~ <sup>1700</sup> prairie ~~2420~~ Branch & timber 2500 Elm & Indi marked on 4 sides thus  $\frac{7}{7}$  from which an Elm & Indi marked on one side thus bears N 9 W 2 vs & an Elm 3 m di bears S 4 E 9 vs and is marked on one side thus  $\frac{7}{7}$  2600 vs prairie 3560 vs branch Run South 4600 creek Creek Run north ~~4860~~ vs creek Run north 5089 At the South East Corner of of league & labor of land surveyed for James Clark - said corner is a ~~stone~~ mound with a ~~wood~~ stake planted in it - from which

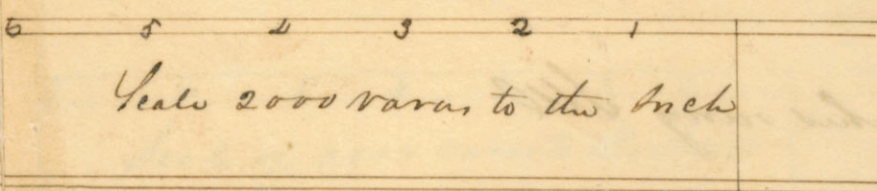
23  
a R. C. 12th di bears N 1/2 E 80 or 90 <sup>is marked on</sup>  
one side this  $\frac{1}{2}$  a point of timber at the head  
of a drain bears NW W 80 or 90 - Thence <sup>North</sup> with the  
East boundary of James Clarke's line 5098 or 90  
to his N. E. corner which is a mound of Earth  
thrown up & a Rodark's stake planted there  
on Thence East 5098 or 90 and made a  
Corner by throwing up a mound of Earth -  
Thence South to the beginning corner - Make  
an Area of 20,000,000 of square Yards - 50  
which is <sup>Temporary</sup> & Grazing land -  
Growth of Timber - Elm Ash Hackberry  
Rodark - Cottonwood Locust

Surveyed on the 7th day of Sept

1835 - 1836

Benj. Smith

Aggravatory



John M Dor.  
 Title Oct 10/35. vol 24. p. 303  
 Harrison Co.  
 1807

In obedience to an order of survey to me directed, by the commissioner George W. Smith dated this 3<sup>rd</sup> day of Septemb<sup>r</sup> 1835 I surveyed one league of labor of land on the east side of Sabine river in about fifteen miles from said river for John M. Dor having the described boundaries to it viz (and which the above diagram represents) began at the corner of said league which is a stake from which a pine 24 in di bears S 33° W 400 and a pine 14 in di bears N 29° E 92<sup>00</sup> each marked on one side thus & c. at the 1<sup>st</sup> corner thus & c.

- 100000 Thence East
- 318000 Small branch running to the South
- 480000 Branch running South East
- 509000 Struck the low grounds of Potters creek
- Set a stake for a corner on the bank of Potters creek from which a sweet gum 30 in di bears N 7° W 1/2 sec 3 marked on four sides thus & c. W of a small hickory 4 in di bears S 51° E 400 of Lynn bears S 74° W 100 too last marked on one side thus & c. W of which the 2<sup>nd</sup> corner.
- 6000 Thence S to a small branch running E
- 108000 Branch running N E
- 128000 Branch running N E
- 148000 Branch running to the N E
- 185000 Indian trail
- 241600 Branch running E when another Indian trail crosses it
- 263600 Branch running S E
- 391600 Branch running N E
- 509800 Set a stake for a corner from which a Red Oak 12 in di bears S 31° 30' W 1400 and oak 8 in di bears S 60° E 300 an other Red oak 7 in di bears S 75° 30' W 1000 each marked on one side thus & c. which is the 3<sup>rd</sup> corner
- 34000 Thence West
- Small branch running S E
- 173000 Indian trail
- 223100 Branch running S W by W and crossed it 3 times, the last
- 237000 time at



3200 vs  
3450 vs  
3970 vs  
5098 1/1000  
  
811.00  
870.00  
1930.00  
2880.00  
3500.00  
4000.00  
4500.00  
5098 1/1000

Branch running S  
Branch running S  
Branch running S  
Set a stake for a corner in which a black jack 10 in di bears  
N 52° E 1000 and a post oak 8 in di bears N 57° 30' West  
900 each marked on one side thus which is the 4th corner

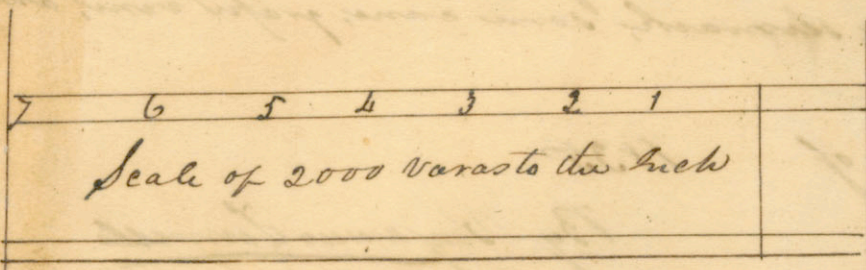
Thence North  
Branch running W  
Branch running W  
To the junction of two branches running SW  
Indian trail  
Branch running W  
Branch running S crossed it 3 times, the last time at

To beginning corners ——— Making an area of 26,500,000  
square yards, ten labors of which is temporal, the other sixteen  
pasture land. Surveyed on the 6th September 1833

Alexander White } & Co  
George Johnson }

By Benjamin Summitt  
Depy Surveyor

League No 1



Cleri Grillet  
 File Dec 22/35 - vol 24 p 275  
 Harrison Co  
 ans

In obedience to an order of survey to me directed by the commissioner George W. Smith, I surveyed one league and labor of land fifteen miles East of Sabine river for Cleri Grillet which the above diagram represents, together with the field notes inserted below. Began at a stake, from which a pine 34 in di bears S 33° W 4 vs of a pine 14 in di bears N 29° E 9 1/2 vs which is the N W corner of league No 1 of S W corner of league No 2 also the S E corner of N E corner of thirds of leagues No 3 of 4 which forms the first corner of this league. Thence East

- 18000 Branch running South
- 31800 Branch running S East
- 48000 To the low grounds of Potters creek
- 50987/100 Set a stake for corner on West bank of said creek from which a sweet gum 30 in di bears N 9° W 1/2 va and marked on four sides thus  $\boxtimes$  and a small hickory 4 in di bears S 84° W 1/2 and a lynn bears S 74° W 1/2 vs, each marked on one side that  $\boxtimes$  which is also the N E corner of league No 1 of S W corner of league No 2 of N W corner of a third of a league No 5.
- Thence North
- 4000 Potters creek running S E
- 23100 Small branch running S W
- 2370 vs Branch running S W
- 28867/100 Set a stake for the N W corner of league No 6
- 3320 vs Branch running S E
- 4130 vs Branch running S E by South
- 4930 vs Branch running East
- 5050 vs Branch running S E
- 50987/100 Set a stake for a corner from which a red oak 14 in di bears N 71° 30' W, 14 vs and a pine 15 in di bears S 60° 30' W, 11 vs by a sweet gum 5 in di bears S 58° E 22 vs each marked on one side thus  $\boxtimes$  which is the 3rd corner. Thence West
- 5000 Small branch running S E
- 3760 vs Branch running South
- 3010 vs Branch running North
- 3270 vs Branch running N
- 4530 vs Branch running N
- 4790 vs Branch running South West
- 50987/100 Set a stake for a corner from which a hickory 12 in di bears S 26° 30' W, 13 vs, and a blk jack 8 in di bears N 8° 30' W, 16 vs each marked on one side thus  $\boxtimes$  which is the fourth corner
- Thence South
- 900 Small branch running S W
- 16000 Branch running West
- 41000 Branch running N E

1820 vs  
1990 vs  
2208 vs  
2212 vs  
3020 vs  
5098 7/10 vs

Branch running N & S  
Branch running S & N  
Branch running S & N  
Set a stake which is the North & corner of 3rd of league N 3  
Branch running S & N  
To the beginning corner, making an area of 26000000 square rods  
18 labors of which is the removal of the other six ten pasture lands  
growth, oak, hickory, walnut, lynn, ash, sweet gum & pine, - under growth  
dog wood, hickory grub, red bud, blackberry, some cane, grape vine, and  
white thorn.

Surveyed this day of 1835

Alexander White  
George Johnson

By Benjamin Tennille  
Deputy Surveyor

B.T. Tennille

League No. 2

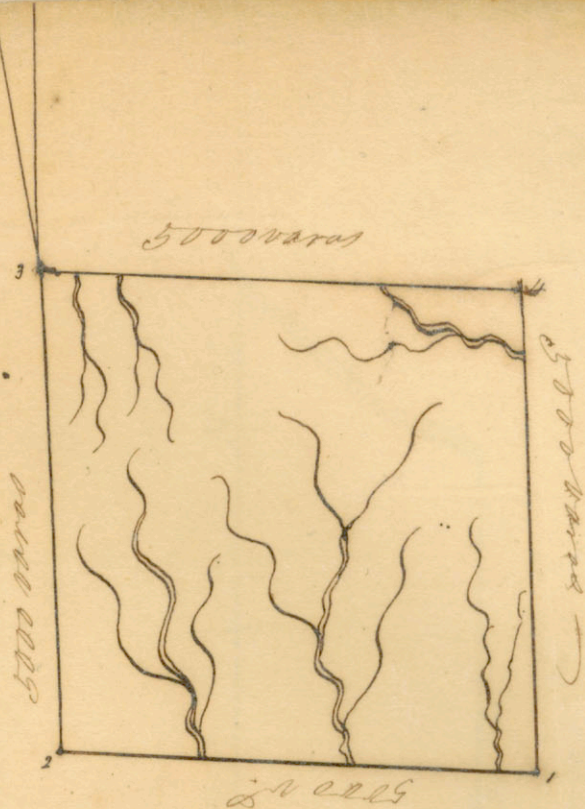
1467  
G. A. G. A.  $\pi$

Red River

at other places

Surveyed by

Gen. Aldrich



scale 2000 y. to the

plat and Field Notes of a Survey made for Patricia Torres  
 Order from Radford Perry Esq. Alcalde of Nacogdoches Site  
 Sulphur Fork of Red River and its Southern Branch about  
 of the Road leading from Nacogdoches to the Kiamucki of  
 as follows Planted post and made mound Corner No. 1 where  
 bears N 81° E 21 4/5 by. a Hickory 20 In di bears S 87° W. 39 by. and  
 Branch C. South 2250 by. Creek 10 by. Midw. C. South East. 3760 by. Cr.  
 5000 by. Planted post and made mound Corner No. 2. whence an  
 N 48° E 10 4/5 by. a Black Walnut 12 In di bears S 75° W. 9 by. The  
 5000 by. Planted post and made mound Corner No. 3 whence a post  
 S 65° E 38 3/5 by. a post Oak 10 In di bears N 54° E 16 4/5 by. Thence run  
 C North 620 by. Branch C. North 3600 by Branch C. South 5000 by. to  
 Corner No. 4  
 Praire, whence a post Oak 15 In di bears S 49° W. 85 5/5 by. a post Oak  
 N 52° W. 131 5/5 by. Thence run South 470 by Creek C. South East 5000  
 Corner. Containing One Sitio or 25000.000 square Varas. Six Labors Ar  
 Pasture Land Timber Elm Ash Black Walnut Hickory &

N & B Lines run Magnetically

July 31<sup>st</sup> 1835.

Geo. Aldrich  
Surveyor




Field Notes of a  
Survey of land for

Patrick & Sons

1833-

Passenger

N.P. Lines run magnetically



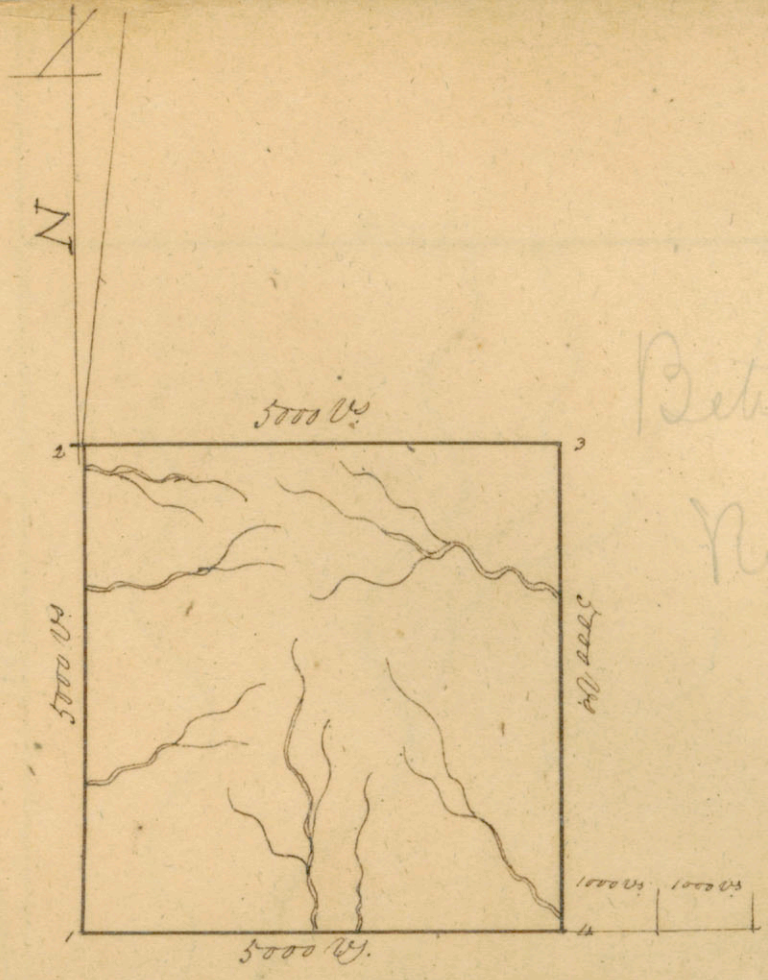
T.T. Oct 12/35.  
 Pile 24. p. 225.  
 Grayson Co

scale 20000 to the Inch

plat and Field Notes of a Survey made for Francis Hamilton  
 situated on the South or West Bank of Red River about four Miles  
 below the Cross Timber and bounded as follows planted post and  
 made mound on the margin of the River Corner No. 1 when an Elm  
 15 in di bears N 10° W 45° by an Elm 12 in di bears S 74° E 4° by and run  
 with meanders down S 50° E 2000 by S 70° E 1031 by planted post when  
 a Cotton Wood 20 in di bears N 58° W 34° by an Ash 8 in di bears S 28° E  
 35 by Thence run South 9322 by planted post and made mound in  
 prairie Corner No. 3. Land fertile and undulating Thence run West  
 2500 by planted post and made mound in prairie Corner No. 4.  
 Thence run North 10959 by Beginning Corner containing one title or 25,000,000  
 square bars six Labors Arable the residue pasture Land. Timber Elm Ash  
 Cotton Wood Pecan Hickory Oak &c.

N.P. Lines run Magnetically  
 Aug. 2. 1835

Geo. Aldrich  
 Surveyor



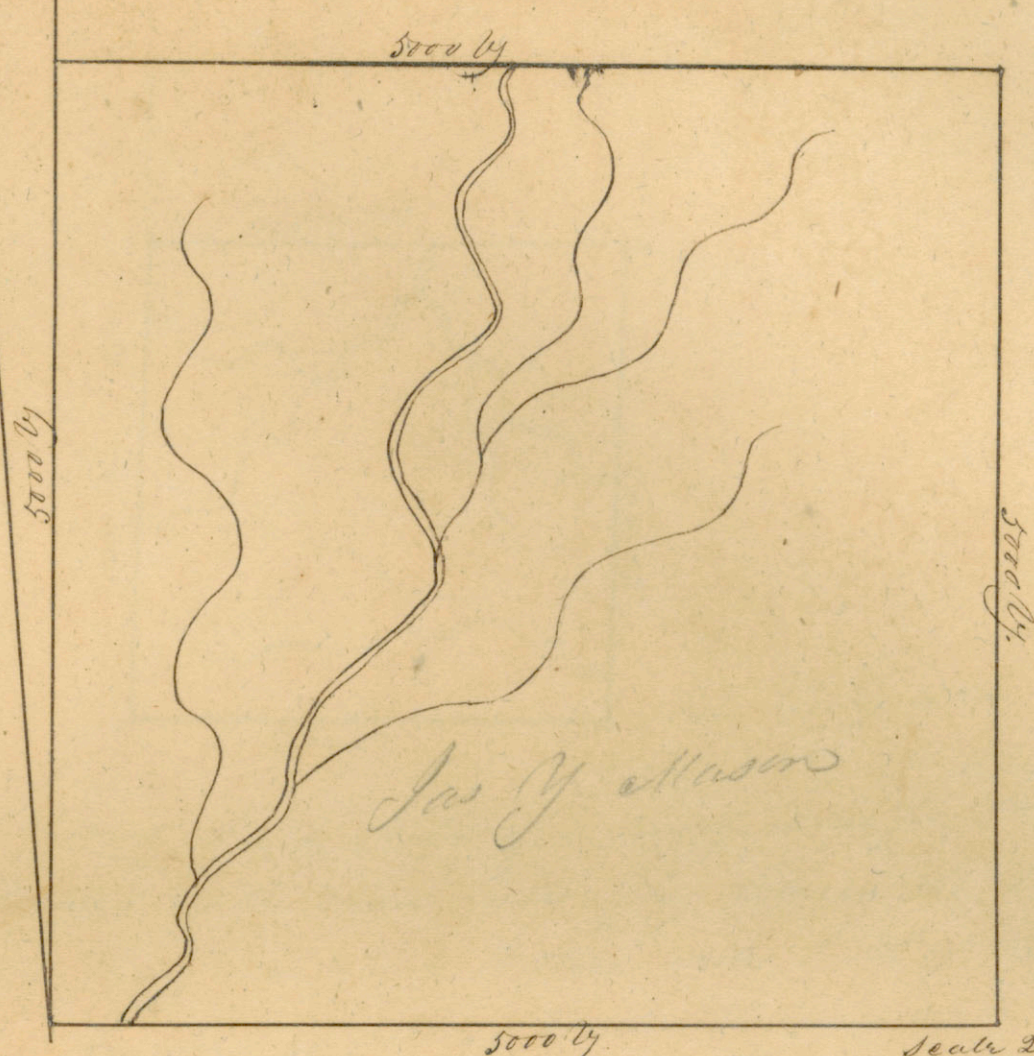
Between Sabine  
Red River  
Soda Lake

plat and Field Notes of survey made for Joshua Hutchins in  
pursuance of an Order from Geo. W. Smith Esq. Comdr. Situated between  
the Sabine and Red Rivers about twenty miles south of the <sup>Soda</sup> Soda Lake  
and bounded as follows planted post and made mound Corner No 1  
whence a Hickory 10 In di bears N 15° E 4 3/5 by an Oak 15 In di bears  
S 50 W 25 4/5 by and run North 1660 by Branch & West 3700 by Branch  
& West 4850 by Branch & West 5000 by planted post and made mound  
Corner No 2 whence a Hickory 10 In di bears S 37° E 15 4/5 by an Oak 6 In  
di bears S 32 W 54 1/5 by Thence run East 5000 by planted post and  
made mound Corner No 3 whence a Red Oak 12 In di bears N 18° E  
16 by a Red Oak 12 In di bears S 38 W 19 by Thence run South 1600 by  
Cross Creek 12 by wide & South East 4900 by Branch & South East 5000 by  
planted post and made mound Corner No 4 whence a Red Oak 12 In  
di bears S 41° E 6 by a Gum 8 In di bears N 36 W 6 by Thence run West 2200 by  
Branch & South 2600 by Cross Creek 12 by wide & South 5000 by Beginning  
Corner containing One Sixty of Land Five Labors of which an Acre  
Timber Elm Ash Gum Black Suck Hickory Oak &c.

April 17<sup>th</sup> 1835

Geo. Aldrich Surveyor





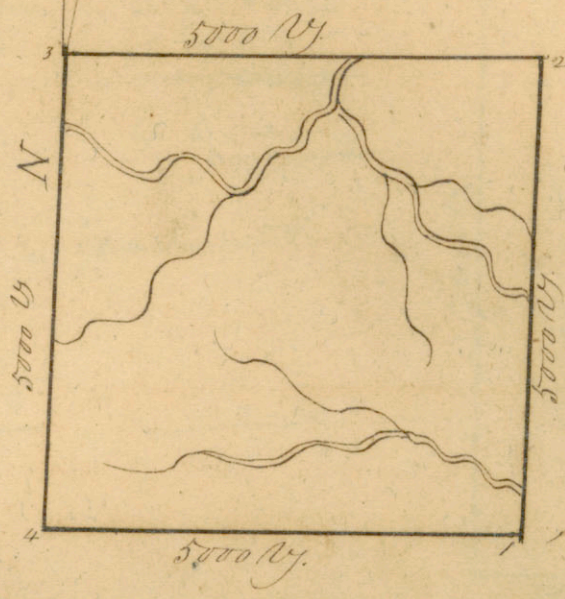
plat and Field Notes of a survey made for Jas Y Mason  
 Beginning at the situated between the River Sabine & Red River  
 about twenty five Miles south of the Serodo Lake and about the  
 same distance West of Coats Bluffs so called on Red River and  
 bounded as follow planted post and made mound Corner No 1  
 whence a Gum 16 In di bear S 79 W 3 by a Gum 12 In di bear N 83 E  
 10 by Thence run East 300 by Cross Creek C South 5000 by planted post  
 and made mound Corner No 2 Thence run North 5000 by planted post  
 and made mound Corner No 3 whence a Red Oak 12 In di bear S 41 E  
 6 by a Gum 8 In di bear N 36 W 6 by Thence run West with south boundary  
 of a survey made Joshua Fulcher 3300 by Branch C South 2500 by branch  
 Course South 5000 by planted post and made mound whence a Hickory  
 10 In di bear N 15 E 4 3/5 by an Oak 15 In di bear S 50 W 25 4/5 by Thence  
 run South 5000 by Beginning Corner containing one Six of Land  
 Four Laborer Arable the residue Grazing Land - Timber Ash  
 Gum Oak Hickory Sassafras &c

July 1835

Geo. Adrick Surveyor

Indicates

South of Secado  
Lake



scale 2000 Vy. to the Inch.


E. M. Taylor

plat and Field Notes of a survey made for ~~Secado de Arco~~  
 situated on the Caddo lands lying between the Sabine and  
 Red River and about Fifteen miles south of the Secado Lake  
 and bounded as followy planted post and made mound Corner  
 No 1 whence an oak 18 In di bear S 32 E 3 1/2 Vy. a post oak 14 In di  
 bear N 38 W 3 3/4 Vy. and run North 300 Vy. Cross Creek 10 Vy. midw Course  
 South East 2500 Vy. cross creek 10 Vy. midw c. North West 3000 Vy. Branch  
 C. North West 5000 Vy. planted post and made mound Corner No 2  
 whence a Red Oak 18 In di bear N 44 W 9 3/4 Vy. a Hickory 10 In di  
 bear S 84 E 6 3/4 Vy. Thence run West 2000 Vy. Cross Creek 10 Vy. midw Course  
 North East 5000 Vy. planted post and made mound Corner No 3 whence  
 a Hickory 15 In di bears N 15 E 3 W a Hickory 15 In di bear S 88 W  
 16 Vy. Thence run South 800 Vy. Cross Creek 10 Vy. midw c. East 3000 W  
 Branch C East 5000 Vy. planted post and made mound Corner No 4  
 whence a Red Oak 12 In di bear East 5 Vy. a Red Oak 8 In di bears  
 S 80 W 4 1/2 Vy. Thence run East 5000 Vy. Beginning Corner Containg  
 One Sitio or 25,000,000 Square Varas Six Labory of which are Arable  
 Timber Elm Ash Sassafras Gum Hickory Oak &c.

April 23. 1835


Gro Aldrich Surveyor

4	19 3/4
2	120
8	2280
2	9 1/2
10	4 1/4
	2293 3/4
2.50	10.00
4.00	32.93 3/4
6.50	20.00
	52.93 3/4
15 3/4	6.50
120	43 3/4
1800	46.43 3/4
60	
30	
18.90	
10	
28.90 = government	
20.00	
48.90	
6.50	
42.40	
	50
	42.40
	- 7.60



plat and field notes of a survey made for Radford Perry pursuant to an Order from Geo. W. Smith Esq. Comr. situated on the south or west bank of Red River at a place known as the Sassaparus Bluffs and bounded as follows planted post and made mound on the margin of the River Corner No. 1 whence an Elm 10 In di berry East 4 2/5 by a Hackberry 15 In di berry North 2 4/5 by Thence run South 7740 by planted post and made mound Corner No. 2 Thence run West 2500 by planted post and made mound Corner No. 3 Thence run North 7285 by planted post on the margin of the River Corner No. 4 whence a Cotton Wood 14 In di berry N. 17. E 4 2/5 by a Cotton Wood 12 In di berry S33W 5 3/4 by and run with the meandering down S60 E. 500 by. S30 E 1000 by. N58 E 1200 by N45 E 300 by. N35 E 800 by Beginning Corner containing 3/4 of a Site and Labor of Land or 19,750,000 Sq. Yards Four Labor Arable. Timber Black Walnut Elm Hackberry Cotton Wood Sycamore Hickory Oak &c.

All N & S Lines run Magnetically  
 variation 9° 20' East  
 Geo. Adrick  
 Surveyor  
 May 21 1835



John Taylor  
file 25. p. 401  
Lamar Co.

plat and Field Notes of a survey made for John Taylor situated on the South or West bank of Red River immediately below the Sassafras Bluffs so called and bounded as follows planted post on the margin of the River Corner No 1 whence an Elm 10 in di bears East  $42\frac{1}{2}$  by a Hackberry 15 in di bears North  $2\frac{1}{5}$  by and run with the meanders down N  $20^{\circ}$  E 300 by. North 400 by. N  $25^{\circ}$  W 500 by. N  $95^{\circ}$  E 300 by. East 400 by. S  $60^{\circ}$  E 900 by. S  $40^{\circ}$  E 800 by. S  $30^{\circ}$  E 630 by. S  $82^{\circ}$  E 335 by planted post Corner No 2. whence an Oak 14 in di bears N  $86^{\circ}$  W 535 by an Oak 12 in di bears S  $16^{\circ}$  E  $4\frac{3}{5}$  by. Thence run South 9027 by planted post and made mound Corner No 3. Thence run West 2500 by planted post and made mound Corner No 4 Thence run North 9281 by Beginning Corner containing One Six of Land Sec Latoy Arable the residue pasture Land Timber bottom Wood Elm Ash Gum Oak Sycamore Hickory Hackberry &c

N.P. Lines run magnetically  
variation  $9^{\circ} 30'$  East

Geo. Aldrich Surveyor

May 19<sup>th</sup> 1835



*[Faint, illegible handwriting, likely bleed-through from the reverse side of the page.]*

John Taylor



*[Faint, illegible handwriting, possibly bleed-through.]*

24 5/8  
15 1/2  
570w 24 1/2



N.B. Lines run Magnetically  
Variation 9° 20' E.


Tit. Oct 10/35  
Plat. 24 p. 397  
Grayson Co.

Plat and Field Notes of a Survey made for Sebastian Francis  
 situated on the South or West Bank of Red River above the mouth  
 of Mineral Rayon and bounded as follows planted post on the  
 margin of the River Corner No. 1. thence a Cotton Wood 15 in di  
 beam S 56° E 68 3/4 by a Cotton Wood 14 in di beam S 46° E 93 by and run  
 South 4723 by. Cross Mineral Rayon 30 by. Mid. E. North East 9527 by  
 planted post and made mound in prairie Corner No. 2 Thence  
 run West 2500 by planted post and made mound in prairie Corner  
 No. 3 Thence run North 2600 by. Cross Mineral Rayon E. North East  
 10201 by planted post on the margin of the River Corner No. 4 thence  
 a Cotton Wood 24 in di beam S 29° E 15 by a Cotton Wood 15 in di beam  
 S 70° W 28 3/4 by and run with the meanders down S 85° E 1100 by S 75° E  
 1000 by S 54° E 545 by. Beginning Corner Conty. One Sitio of Land  
 Six Labors Arable - Timber Black Walnut Elm Cedar Ash  
 Pecan Hickory Oak &c.

August 6<sup>th</sup> 1835

Geo. Aldrich Surveyor

*Sebastian Francis*



Stephens  
 James with my authority  
 Variation 9020 E.

Robertson  
 10354 yd.

Francis  
 Mineral Bayou


Set Oct 10/35.  
 File 24. p. 393  
 Grayson Co.

Plat and Field Notes of a Survey made for John Robertson  
 situated on the South or West Bank of Red River between  
 the Mineral Bayou and Cross Timber—about three miles above  
 the former and bounded as follow planted post in prairie on  
 the margin of the River—Corner No. 1 where a Cotton wood 24 In di bears  
 S 29 E 15 yd. a Cotton wood 15 In di bears S 70 W 28 3/4 yd. Thence run  
 South 10463 yd. planted post and made mound in prairie Corner No. 2  
 Thence run West 2500 yd. planted post and made mound Corner  
 No. 3. Thence run North 10354 yd. planted post on the margin of  
 the River where an Elm 12 In di bears S 78 W 6 3/4 yd. an Elm 15 In  
 di bears N 72 W 10 yd and run with the meandering down N 87 E 2100.  
 East 403 yd. Beginning Corner—Containing One League and Labor of  
 Land Six Labors of which an Acre the residue Farming Land  
 Timber Cotton wood Elm Ash Cedar Black Walnut Hickory  
 Oak &c.

July 31. 1835

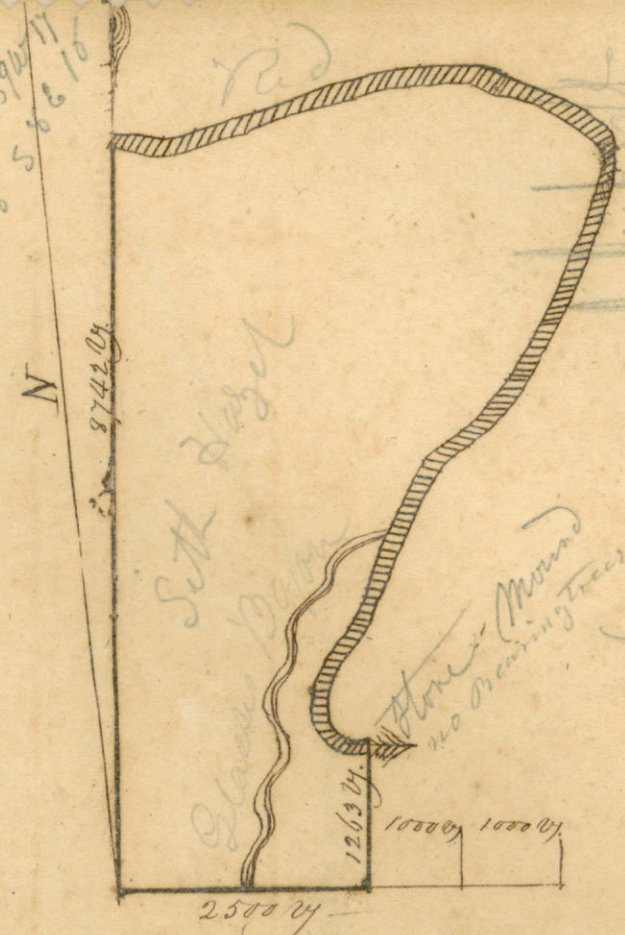
Geo. Aldrich Surveyor





John Henderson

Cotton W 24 N 59 27 17  
" " 18 S 86 16



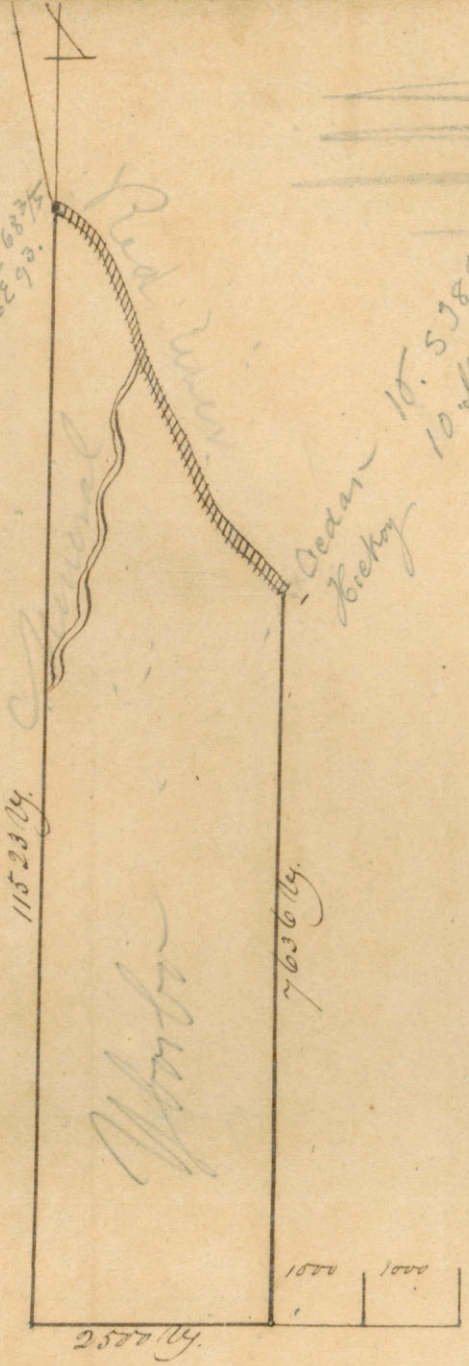
plat and Field Notes of a survey made for Seth Hazel in  
 pursuance of an Order from Geo. W. Smith Esq. Commiss. situated  
 on the south or west bank of Red River and opposite the mouth  
 of the Haler Machita bounded as followy Beginning at a stone  
 mound on the margin of the River Corner No. 1 and run South  
 1263 1/2 y. planted post and made mound for Corner No. 2 Thence run  
 West 1150 1/2 y. Cross Glassy Bayou Course North East 2500 y. planted  
 post and made mound Corner No. 3. Thence run North 8742 1/2 y.  
 planted post on the margin of the River Corner No. 4 whence a  
 Cotton Wood 24 In di bears N 59 27 17 by a Cotton Wood 18 In di  
 bears S 8 2 16 by and run with the meandery down S 82 2 580 1/2 y.  
 N 75 2 2000 y. planted post whence a Cotton wood 20 In di bears  
 S 40 17 845 y. a Cotton Wood 24 In di bears N 18 2 745 y. N 81 2 600 y.  
 East 600 y. S 80 2 300 y. opposite mouth Haler Machita S 66 2 1050 y.  
 S 27 2 300 y. S 20 17 1100 y. S 35 17 2000 y. S 55 17 800 y. S 25 17 2600 y.  
 mouth Glassy Bayou Entry from the west whole distance on this Course  
 2900 y. S 30 2 700 y. East 466 y. Beginning Corner containing one Acre  
 of Land 5 Labor Arable the residue Grazing Land Timber Elm  
 Cotton Wood Pecan Black Walnut Hackberry Box Elder Oak &c

N. P. Lines run Magnetically  
 Variation 9° 20' East  
 Geo. March  
 Surveyor  
 July 25<sup>th</sup> 1835

11523  
2536  
- 3883

Cotton Wood 15 In di bears S56 E 68 3/4  
14 In di bears 93  
Cedar Hickory 10 In di bears S 38 E 5  
10 In di bears 3 1/2

Mares



N.B. Lines run Magnetically  
Variation 9:20' E

VT. Oct 12/35  
File 24. p. 221  
Grayson Co.

plat and Field Notes of a Survey made for Miguel G. Barto situated on the South or West bank of Red River at the mouth of Mineral Bayou and bounded as followy planted post on the margin of the River Corner No 1 whence a Cedar 16 In di bears S 38 E 5 by a Hickory 10 In di bears N 14 W 3 3/4 by and run South 7636 by. planted post and made mound in prairie corner No 2 thence run West 2500 by. planted post and made mound in prairie corner No 3 thence run North 6800 by. cross Mineral Bayou 3014' wide E. North East 11523 by. planted post on the margin of the River whence a Cotton Wood 15 In di bears S 56 E 68 3/4 a Cotton Wood 14 In di bears S 46 E 93 by and run with meandering down S 54 E 600 by S 25 E 1200 by. meandering Mineral Bayou whole dist on this course 3300 by S 47 E 842 by. Beginning Corner containing One Acre of Land Six Labors Arable - Timber Cotton Wood Cedar Elm Black Walnut Hickory Oak &c


51 Aug 7<sup>th</sup> 1835

Geo. Aldrich Surveyor

1841

Miguel Aparicio

C.W. 20 N 55 W  
Elm 12 550 W 7 1/2




Set: Oct 12/35 Feb 24. p. 229  
Grayson Co.

plat and Field Notes of a Survey made for James Robertson  
 situated on the South or West Bank of Red River about Three miles  
 below the Cross Timber and bounded as follows planted post and  
 made mound on the margin of the River Corner No 1 whined a Cotton  
 wood 24 In di bear N 55 W 5 5 by an Elm 12 In di bear S 56 W 7 5 by  
 and run with the meandering down S 25 E 2800 by S 35 E 1600 by S 50 E 5230 by  
 planted post whined an Elm 15 In di bear N 10 W 4 5 by an Elm 12 In  
 di bear S 74 E 4 by. Corner No 2 Hence run South 8419 by. planted  
 post and made mound in prairie Land Rich and undulating Hence  
 run West 2500 by. planted post and made mound in prairie Corner  
 No 4 Hence run North 12502 by. Beginning Corner containing One  
 Sitio and ~~labor of Land~~ <sup>Labor of Land</sup> Five Labor Arable the residue Pasture  
 Land. Timber Elm Ash Pecan Cotton wood Hickory Oak &c  
 and in places Cand

No 13. Lines run & Magnetically  
 variation 9° 20' E  
 Aug 2. 1835

Geo. Alcock Surveyor

*James Robertson,*



Scale 2000 0/100 to the Inch

Stat and Field Notes of a Survey made for Marchlina Lazrin pursuant to an Order from Geo. W. Smith, Commr. situated on the South or West Bank of Red River on the lower Edge of the Cross Timbers and bounded as follows planted post and made mound on the margin of the River whence a Cedar 16 In di bears N 26° W 4 0/100 an Ash 10 In di bears N 75° W 4 5/100 and run with the meandering down N 33° E 2100 0/100 bears N 24° E 374 0/100 - planted post and made mound on the margin of the River whence an Elm 15 In di bears N 32° E 7 5/100 an Elm 10 In di bears N 84° W 3 2 1/2 0/100 Thence run South 12426 0/100. planted post and made mound corner No. 3. Thence run West 2665 0/100. planted post and made mound corner No. 4. Thence run South 7246 0/100 To Beginning corner containing One Six and one Labor or 26000.000 Square 0/100 Six Labor Arable the residue Pasture Land. Timber Pecan Elm Cedar Ash Hickory Oak &c. N.B. Lines run Magnetically

August 25. 1835

Geo. Aldrich  
Surveyor

Jacobs deeds

Field Notes

of surveys

Not noted in the Inventory

1  
A consecuencia de la  
solicitud de fecha de  
10 de este mes de julio  
del año de 1834 que me  
dirige el Ciudadano Juan  
B. Cummings he dis-  
puesto en auto de la  
misma fecha; y otra  
solicitud que me dirigieron  
los Ciudadanos Williams y  
Wintely con fecha 11  
de abril de este mismo  
año y por la disposi-  
cion mia en auto de la  
misma fecha, pare-  
ce a mensurar Dos  
sitios de tierra el uno  
en el llano de las  
mestenas y el otro  
sobre las aguas del  
Rio nechas siempre  
que no hay perqui-



2

tercero; en tal virtud  
espero que en el afec-  
to esta mi disposi-  
cion procediendo quan-  
to antes á su cumpli-  
miento y abisandome  
del recibo de esta  
comunicacion.

uu

uu

Dios y Libertad  
Nacozacoary 21<sup>a</sup>  
Julio de 1834

Vital Flores  
D

Cuidado agrimensores  
Benjamin Fennell

uuu

Survey of two Sections of <sup>3</sup>  
Land on the Waters of the  
Cyprus. adjoining some Survey  
made for Mr. G. Logan about  
ten or twelve miles west  
from where the road cross-  
es said Bayou Set Post in name  
Thence

East  
5000 v Set Post. from to  
a Walnut 11 I. D. Bis 164  
40. 5 v. also a Walnut  
12 I. D. Bis 21 110 12 v.

Thence  
South

233 v. B. 3 v C A C  
3060 " " 6 v C East

43275 d. B. 6 v. C East  
~~49500~~ ~~u 30~~

7773. B. 2 n. C So

10000 v Set post. from w a

Red Oak 20 I. P. 230

ul 11<sup>4</sup>/<sub>10</sub> v. also a Red

Oak 15. I. P. 28100

11 v. dest.

Thence

West-

5000 v. Set Post in

Mound-

Thence

North

10000 v. to Beginning

Corner

5

Timber. Oak Hickory  
Walnut - Mulberry Pine  
&c. There are ten Satons  
of all the Land contained  
in the above Survey

J. Spruce  
Surveyor  
J. S.

The Survey of 1100 Leagues of Land  
 on the Waters of the Cypresses & Sulphur  
 adjoining Surveys made by J. M. Herrick

Set Stake 1<sup>st</sup> Corner from which —  
 a Kedoake 16 bears S. 33<sup>o</sup> E. 11<sup>1</sup>/<sub>10</sub> 1/2 Dist.  
 " Do --- 12 Do S. 79<sup>o</sup> E. 11<sup>1</sup>/<sub>10</sub> ---

Thence North,

<sup>1/2</sup>  
 350 - a Creek 3 ... C. S. E.  
 1852 . . . . . 2 ---  
 7160 - . . . . . 6 ---  
 11090 . . . . . 5 --- ~~C. S. E.~~  
 12230 - . . . . . 7 --- C. S. E.  
 15000 - Set Stake 2<sup>nd</sup> Corner from which,  
 a Jackoak 10 bears N. 25<sup>o</sup> W. 3<sup>1</sup>/<sub>10</sub> 1/2 D.  
 " Do . . . . . Do S. 65<sup>o</sup> E. h. ---

Thence East,

<sup>1/2</sup>  
 10050 - a Stream & 1/2 wide C. S. E. ---  
 15000 - Set Stake 3<sup>rd</sup> Corner from which ---  
 a Hickory 8 bears N. 83<sup>o</sup> W. 2 1/2 D.  
 " Jackoak 12 bears S. 84<sup>o</sup> W. 7. ---

Thence South,

<sup>1/2</sup>  
 330 - Came to prairie 7170 1/2 a Cross ---  
 15000 - Set Stake 4<sup>th</sup> Corner from which ---  
 a Jackoak 10 bears N. 12<sup>o</sup> W. 7<sup>1</sup>/<sub>10</sub> 1/2 Distant  
 " Do --- 8 - Do S. 64<sup>o</sup> E. 2. ---

Thence West, with the Lin. of other  
 Survey, (over Leaf)

1505 - a Stream 1 1/2 wide C. & W.  
 3520 - . Do 3 - - - - -  
 11275 - . . . . 4 - - - - - G. & C.  
 15000 - to place of beginning Timber oak Hickory  
 Walnut Sycam ash Ellum Hackberry &c. -  
 Under growth Care Sassafras Shaemak  
 Sycam oak Hickory &c. 80 Laborers available  
 all grazing September 25<sup>th</sup> 1835 -

Levi Jordan Surveyor

Mount Lebanon

Thomas Acridge Printer

Commenced at the North West Corner of a Survey which includes ~~a~~ a Saline. Own. by A. Hatchup and Thir for the Beginning corner of

Survey of Seven Sites

of Land in Burnett's Grant ~~Thence~~

North 16353. <sup>1</sup>/<sub>10</sub> - 2<sup>o</sup> Red Oak 14 S 29 E 18. <sup>1</sup>/<sub>10</sub>

Red Oak 15 N 58 E 9. <sup>2</sup>/<sub>10</sub>

East 11810 - 3<sup>o</sup> Hickory 24 Ins diam Cornuta

Hickory 16 N 86. <sup>3</sup>/<sub>4</sub> W 18

Hickory 18 S 42. 30 E 24

South 15890 - 4<sup>th</sup> Settle on David Pagers North boundary line. Jack Oak 6 N 60 W 25. <sup>1</sup>/<sub>10</sub>

West 9115 - 5<sup>th</sup> Jack Oak 8 N 31. <sup>1</sup>/<sub>2</sub> W 6. <sup>2</sup>/<sub>10</sub> To East Boundary line

of J. Debars Survey

North 3003 - 6<sup>th</sup> To North East corner of

Debars Survey -

West 4300 - 7<sup>th</sup> To North West corner of

Debars Survey -

South 3650 - 8<sup>th</sup> To Debars corner North

of the Saline tract Survey -

West 4150 ~~Point~~ the North boundary line of the Survey which includes the Saline to the Beginning corner -

and also commenced at a post in mound on the West boundary line of Beans East Survey on the waters of the Tuckas for the Beginning corner

Survey in

cluding three Sites of Land from which a Hickory 10 Ins diam N 53 E 4. <sup>8</sup>/<sub>10</sub>

and also a Black Jack 12 Beans ~~12~~

North 14. <sup>1</sup>/<sub>10</sub> was a dist

Thence

West 3044 - 2<sup>o</sup> Settle in Prairie

North 18530. <sup>3</sup>/<sub>10</sub> 3<sup>o</sup> Black Jack 9 S 18 W 5. <sup>2</sup>/<sub>10</sub>

Black Jack 10 S 10 E 7. <sup>1</sup>/<sub>10</sub>

East 5044 - 4<sup>th</sup> Post Oak 20 S 54 W 23

Post Oak 10 N 43. 30 E 11. <sup>3</sup>/<sub>10</sub>

Turn over

10 South 9290 - 5<sup>th</sup> Black Jack 14 Int diam  
Cornucopia

Black Jack 12 N34 E13

Black Jack 12 N88 W12 1/10

West 2000 - 6<sup>th</sup> Pine 30 N5 W 5 1/10

Black Jack 14 East 14

South 9250 To the Beginning corner  
and also commenced at the North East  
corner of Jose Anselmo Prado, ~~line of~~  
Survey, for the Beginning corner of

Selva of Lands

on the waters of the Natchez in Jose

Urbens Grant from which a Pine

Int diam: 110 N 156.5/10 or was dist

and also a pine 15 Int diam: 145 N

146.8/10 Yhener

S 70 N 10000 2 - Water Oak 22 N46 E 6 1/10

2 Elm 12 N65 E 9 3/10

N 20 W 2500 3 - Water Oak 12 S12 E 10 1/10

Iron wood 10 N36 W 4 5/10

N 70 E 10000 4 - Pine 10 N37 W 146. 9/10

Pine 12 N23 W 212. 3/10

~~to~~ T 19-01 E 2490. To the Beginning

corner

making in all Eleven Sites of

Lands

All above of arable

11  
275  
44  
231



For Capt. Robert H. King  
transcribe

Mr Thomas Duvall

*[Faint, illegible handwriting]*

*[Faint, illegible handwriting]*

I have surveyed for  
of Land on the West side of Richland Creek  
West of Trinity River as follows to viz. Commenced  
on a Co: post the South West Co: of a five sitis Tract  
sit in Mound in perasi —

Thence N. 45.° W.

2740 Musket 10 in diam: line Tree  
5000 sit post in Mound in perasi

Thence N. 45.° E

10000 sit post in Mound in perasi — on the line of a  
9 sitis Tract — Thence S. 45.° E —

5000 sit post in mound on said line & the S. E. Co:  
of a 2 sitis Tract. —

— Thence S. 45.° W. —

10000 to the point of Beginning

Post Oak Elm Hackberry &c.  
Labor arable —

October 29<sup>th</sup> 1835 — Perari Land.

Wm. H. Parks, Sur



Small Rd

West 10,000

Mound & Lake

Area

150.000.000

Square

Varas

Scale of 2000 Varas to the Inch

South 15,000 Varas

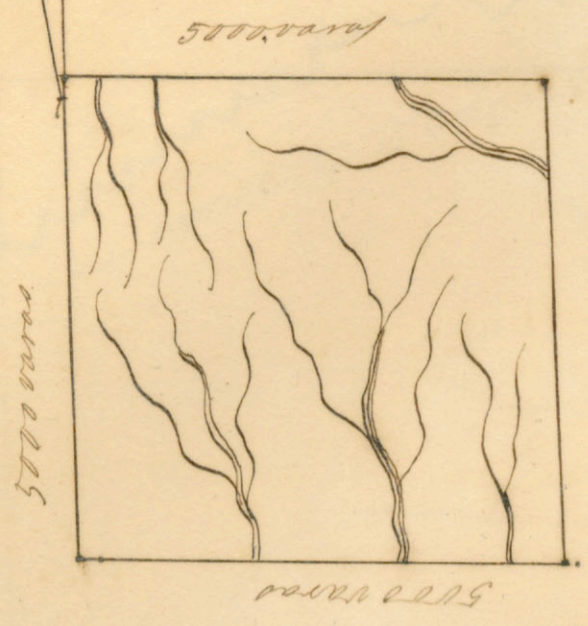
North 15,000 Varas

Mound

East 10,000 Varas

Mound

*John A. King*



141  
20  
141

47



This Tract contains 83,397.687 1/2 Varas  
Mu. Roark  
 Surveyor

2	4	6	8	1000	2000	3000	4000



20

16

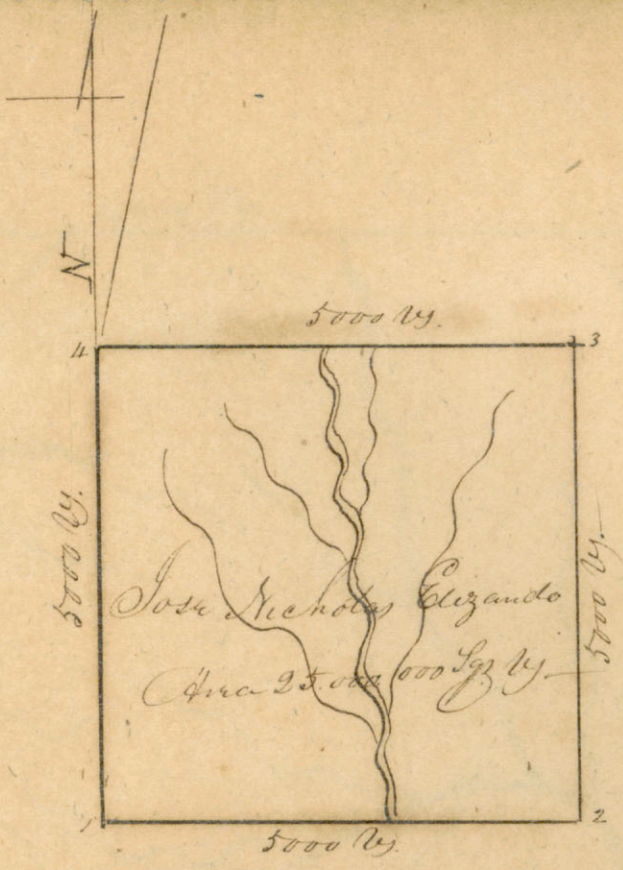
August 1860



Vertical handwritten text, possibly a scale or measurement.

Vertical handwritten text on the left side of the page.

Vertical handwritten text in the lower right quadrant.



plat and Field Notes of a survey made for Jose Nicholas  
 Elizando situated on the Caddo lands lying between the Sabine  
 and Red Rivers and south of the Secado Lake about Twenty  
 five miles bounded as follows planted post and made  
 mound corner No 1 whence a Gum 16 In di beary S 79. N. 30. W.  
 a Gum 12 In di beary N 83. E 10 Vy. and run East 3000 Vy Cross Creek  
 10 Vy wide & South 5000 Vy planted post and made mound  
 corner No 2 Thence run North 5000 Vy planted post and  
 made mound corner No 3 whence a Red Oak 12 In di beary  
 N 41. E 6 Vy. a Gum 8 In di beary N 36. W. 6 Vy Thence run West  
 2200 Vy Branch & South 2600 Vy Cross Creek 10 Vy wide & South  
 5000 Vy planted post and made mound corner No 4. whence  
 a Hickory 10 In di beary N 15. E 4. 3/5 Vy. an Oak 15 In di beary  
 S 50. W. 25 4/5 Vy Thence run South 5000 Vy Beginning corner  
 Containing One Sitio or 25.000.000 Square Varas Five Labor Drable  
 the residur. Grazing Land. Timber Elm Ash Gum Hickory  
 Oak &c on the Water Course cane and a variety of Timber

April 17<sup>th</sup> 1833

Geo. Aldrich  
 Surveyor



The following is a list of the names of the persons who have been admitted to the membership of the Society since the last meeting. The names are given in the order in which they were admitted, and are followed by the date of their admission. The names are given in full, and are not abbreviated. The names are given in the order in which they were admitted, and are followed by the date of their admission. The names are given in full, and are not abbreviated.

J. J.



plat and Field notes of a survey made for Jose Nicholas Elizondo situated on the waters of the Sabine and Sulphur Fork of Red River near their source and bounded as follows Beginning at corner No 1 in the overflow of Sulphur Fork on its northern side & run South 6000 yds cross Sulphur Fork 30 yds wide c. North East 4950 yds Branch c West 5000 yds. Planted post whence an Elm 24 In di bears N 88 E 113 1/2 yds. an Elm 22 In di bears S 82 1/2 W 61 yds. 10000 yds. Planted post and made mound in prairie whence an Elm 24 In di bears S 64 W 25 1/2 yds. 3 Elms 10 In di bears each bears N 58 E 30 yds. 11200 yds Branch c West 13200 yds. Branch c. North West 13780 yds. Branch c North West 15000 yds. Planted post and made mound in prairie Corner No 2 whence an Elm 24 In di bears South 25 yds. Soil Rich and undulating Thence run West 3700 yds Branch c South West 4950 yds. Branch Sabine 20 yds wide c. South 5000 yds. Planted post whence a Hickory 15 In di bears S 8 E 13 1/2 yds. a Hickory 12 In di bears bears N 38 W 15 1/2 yds. 6350 yds. Branch c. South 8100 yds. Creek 10 yds wide c. South 10000 yds. Planted post and made mound in prairie Corner No 3. Soil Rich and undulating Thence run North 4700 yds. Branch c. South East 7650 yds. Cross Creek 10 yds wide c. North East 10500 yds. Branch c North East 15000 yds. Planted post and made mound in prairie Corner No 4 Soil Fertile and Level Thence run East 2700 yds Cross Sulphur Fork c. S 60 E 7250 yds Branch c South East 8400 yds. Branch c South East 10000 yds Beginning Corner Containing Six Leagues or 150,000,000 square Varas 36 Labors Arable Timber Pecan Elm Ash Black Walnut Hackberry Hickory Oak &c on the water Course Cane and a variety of Timber  
 N.B. Lines run Magnetically July 5<sup>th</sup> 1835.

Geo. Aldrich,  
 Surveyor

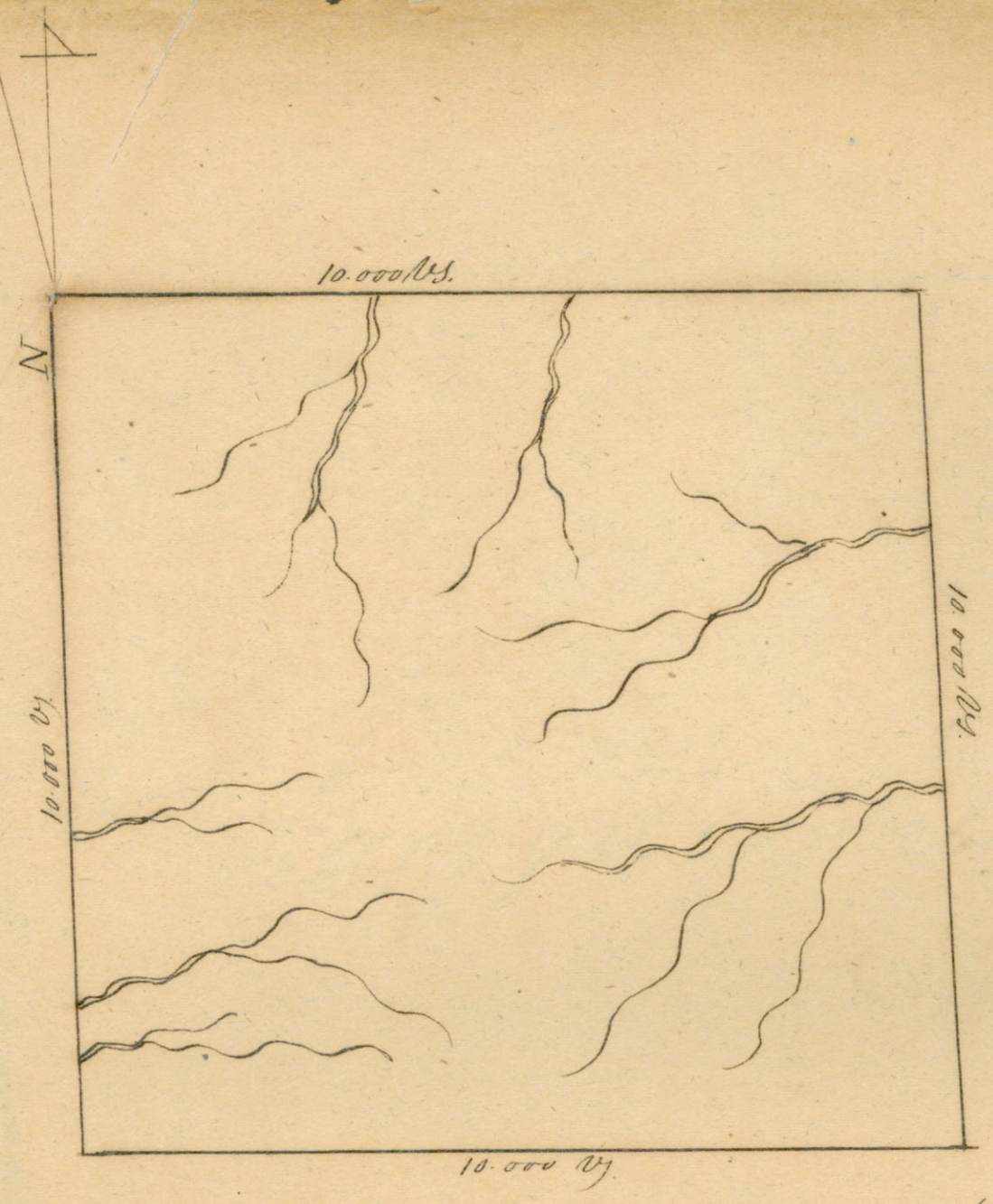
J.P.



*[Faint, illegible handwritten text, likely bleed-through from the reverse side of the page.]*

*[Faint handwritten notes or a signature at the bottom of the page.]*

33



Scale 2000 by to the Inch

plat and field notes of a survey made for José Nicholas Elizondo, situated in  
 waters of the Sabine and the Sulphur Fork of the Red River near their sources  
 as follows beginning at a post and mound corner No 1. whence an Elm 24 in dia  
 113<sup>10</sup> by an Elm 22 in dia bearing N 24 W 61 by. Thence run South 5000 by. planted post and mound  
 in prairie whence an Elm 24 in dia bearing S 64 W 25<sup>10</sup> by. 3 Elms 10 in dia bearing N 58 E 30 by 630  
 cross Branch C. West 8200 by. Branch C. North West 8780 by Branch C. N. West 10,000 by. planted post  
 and made mound corner No 2 whence an Elm 24 in dia bearing South 25 by. Thence run East  
 10,000 by. planted post and made mound in prairie corner No 3 Land Rich and rolling  
 Run North 4200 by. Cross Creek C. East 7300 by. Cross Creek C. East. 10,000 by. planted  
 and made mound corner 4. Land fertile and undulating Thence run West 4100 by Cross Creek  
 C. North 6350 by. Cross Creek C. North. 10,000 by. Beginning corner containing 4 sections or 100,000  
 square bars 20 labor. of which are suitable the residue pasture Land Timber. The  
 Elm Mulberry Ash Box Elder Black Walnut Hackberry etc on the water courses cane

N.P. Lewis run magnetically  
 July 27<sup>th</sup> 1835

Geo. Aldrich Surveyor

JL

10

Plots & original field notes  
of 11 Leagues Town measured  
for Citrus Cove - Elizondo  
1835



*[Faint, illegible handwritten text, likely bleed-through from the reverse side of the page.]*

15000 by.

G. J.

Nacogaokes

16667 by.

N

16667 by.

Title issued Aug 12/35 - vol 34 p 39.

Jannin co

MSB

all previous to the 8<sup>th</sup> Nov 1835

Scale 2000 by to the Inch

15000 by.

plat and Field Notes of a survey made for Thos F. McKeeney situated between the borders of Red River and Red River and bounded as follows beginning at the North West Corner of a survey made for Maria Gertrude Carmana post and mound corner No. 1 and run East with the Northern boundary of her claim and the claim of Mercedes Ramirez and Felicitas Lopez 15000 by post and mound corner No. 2 Thence run North 16667 by planted post and mound corner No. 3 Thence run West 15000 by post and mound corner No. 4 Thence run South 16667 by Beginning corner containing Ten Sites of Land

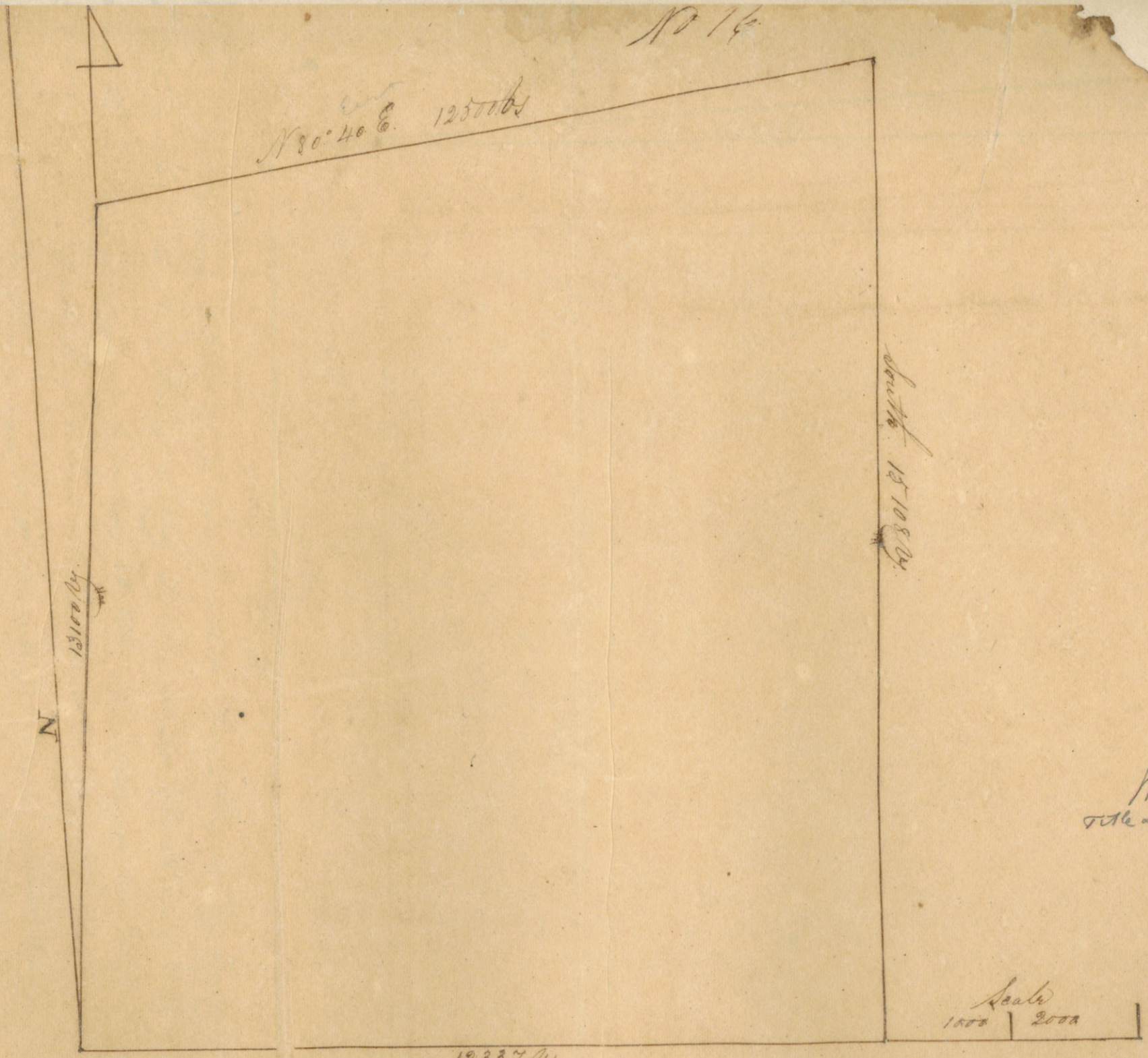
Augt 11<sup>th</sup> 1835

Geo. Adamsch, Surveyor



50

No 14



William Moore  
 Title Dec 24/35 - vol 34 p. 48  
 (?)  
 N. 108

Scale  
 1000 | 2000

Plat and Field Notes of a Survey made for Wm Moore situated on the River Sabine and bounded as follows planted post and made mound on the South West corner of a body of surveys made by John Henry of our third League. & set and run N 80° 40' E. 12500 by. with southern boundary of said Survey. planted post and made mound corner No 2 Thence run South 15 108 by. post and mound corner No 3 Thence run West 12337 by. post and mound corner No 4 Thence run North 13100 by Beginning corner Containing Seven Acres of Land

M. S. Line run Magnetically

Dec. 9. 1835

Geo. Aldrich  
 Surveyor

No 14

50

5

15000 by

16667 by

N

16667 by

File Aug 15/35 - Vol 34 p 45

(2) *AD*

15000 by

Scale 2000 by to the Inch

Plat and Field Notes of a survey made for Adam Ruykendall situated on the waters of the Sulphur Fork of Red River about Twelve Miles South and West of its Junction with Red River and bounded as follows beginning at post and mound corner No 1 whence a black Jack 12 In di bear N 63° E 15 by a Black Jack 10 In di bear N 54 W 1 1/2 by Thinner run North 16667 by corner No 2 in a crop of Sulphur Fork Thinner run West 15000 by post and mound corner No 3 Thinner run South 16667 by post and mound corner No 4 Thinner run East 15000 by Beginning corner containing Ten Sites of Land


August 11<sup>th</sup> 1835

No 15

Geo. Adnick Surveyor

10/5

Old Notes  
Emp is  
in  
at Norwich




Title Aug 10/35. Vol 34. p 22  
2.  
MBZ

Scale 2000 by to the Inch

Plat and Field Notes of a Survey made for Gibson Hughendale situated on the Water of Sulphur  
Branch of the River and bounded as follows beginning at the South East corner of a survey made  
Manuel Mustate Alvarez post and mound Corner No 1 and run west with Southern boundary  
said Alvarez Survey 15000 by post and mound Corner No 2 Thence run South 16667 by post and mound  
Corner No 3 Thence run East 15000 by post and mound Corner No 4 Thence run North 16667 by  
Beginning Corner Containing Ten Acres of Land

August 7<sup>th</sup> 1835

Geo. Aldrich Surveyor



Title Aug 12/35 - Vol 34. p 10  
 Hopkins Co.  
 AMB

Scale 2000 by to the Inch


plat and Field Notes of a Survey made for Mrs. Rykindall situated on the margin of the Sulphor Fork of the River and bounded as follows beginning at the South East Corner of a Survey made by Vicenti Ortiz of nine Sections of Land post and mound corner No. 1 and run west with said Survey 15000 by post and mound corner No. 2 Thence run South 16667 by with Eastern boundary of a Survey made for Gibson Rykindall ~~Monmouth~~ ~~at~~ ~~post~~ and mound corner No. 3 Thence run East 15000 by post and mound corner No. 4 Thence run North 16667 by Beginning corner containing Ten Sections of Land

August 7<sup>th</sup> 1835

Geo. Aldrich Surveyor

15000 by.

N



16667 by

16667 by.

Title Aug 15/35 - Vol 34. p. 7  
(2)


Scale 2000 by. to the Inch

15000 by.

Plat and Field Notes of a survey made for Robt. A. Trion situated on the waters of the Sabine near its source and bounded as follows beginning at the South West corner of a survey of New League made for Jose Luis Escobar planted post and made mound in prairie corner No 1 and run North with said survey's Western boundary 1000 by cross Sabine River 40 by. Midr course East 15000 by. Planted post and made mound corner No 2 Thence run West 16667 by post and mound corner No 3 Thence run South 15000 by planted post and made mound corner No 4 Thence run East 16667 by beginning corner containing Ten Sections of Land.

July 30 1835

Geo. Atank  
Surveyor




PL 16 Sept 20/35 - Vol 34 p 1

Hunt Co, MS

plat and Field Notes of a survey made for Spencer H. Jack - situated on the waters of Sabine River and bounded as follows beginning at the South East Corner of a Survey of mine Leaguy made for Jose Luis Escobar post and mound corner No. 1 and run South 16667 by post and mound corner No. 2 and run West 15000 by post and mound corner No. 3 Thence run North 16667 by post and mound corner No. 4 Thence East with Southern boundary of the said Jose Luis Escobar's Survey 15000 by beginning corner Containing Ten Titios of Land

July 1835



File Dec 15/35 - Vol. 34 P 77

(?)

Scale  
1000 | 2000


Plat and Field Notes of a Survey made for Gray W. King situated on the  
 Waters of the Trinity and bounded as followy. planted post in prairie whence  
 a Cotton wood 20 In di bear S 41 E 214 by a Bois d'ore 14 In di bear S 74 W 84 by  
 Thence run West 15811 by. set post and mound corner No 2 Thence run South 15811 by  
 Post and mound corner No 3. Thence run East 15811 by. Post and mound corner  
 No 4 Thence run North 15811 by. Beginning corner containing Ten Sites of  
 Land.

N.B. Lines run Magnetically

Decr. 10th 1835

Geo Aldrich  
 Surveyor





Scale  
1000 by. 2000 by.


Title Nov 30/35 - Vol 34 p. 119  
(?) R.M.G.

plat and Field Notes of a Survey made for Waller Dickerson — Situated on the Water of the Sabine and bounded as follows planted post whence a Cedar 15 In di bear N 29° E 10 by. a Cedar 12 In di bear N. 31 W 8 1/2 by. Thence run West 3326 by Branch C. S. East: 7025 Cross Creek C. South: 8830 by. Creek 10 by. Midr C. South East: 10260 by. Creek 20 by. Midr C. South 14380 by. Cross Creek 15 by. C. South 15811 Set post and made mound in prairie Thence run South 15811 by. Planted post and made mound in prairie Thence run East 4193 by. Cross Creek 10 by. Midr C. South East 7793 by. Cross Creek 25 by. Midr Course South 10811 by Cross Branch C. South. 12811 by Cross Creek 8 by. Midr C. South 15811 by. Set post whence a post Oak 12 In di bear. S 77 W 23 1/2 by. a post Oak 10 In di bear S 50 E 29 by. a post Oak 16 In di bear. N 68 1/2 E. 27 1/2 by. Thence run North 15811 by. Beginning Corner Containg. Ten Sites of Land.

A.P. Lines run Magnetically  
Nov. 26<sup>th</sup> 1835

Geo. Aldrich  
Surveyor

11



Scale  
 1000 vs. | 2000 vs.


Title Nov 25/35 - Vol 34. p. 100  
 (?) 1832

plat. and field Notes of a survey made for Stephen Collins situated on the waters of the Lake  
 and bounded as follows planted post whence an Ash 12 In di bears N 20 W 7 by a Hickory 15 In di bears S 3 W 7 9/10 by  
 and run West 20 by Cross Creek 15 by. Midw C. South 4740 by. Creek 10 by. Midw C. South 8610 by. Creek 15 by. Midw C. South 12250 by  
 Cross Creek 15 by. Midw S. South 13970 by. Cross Sabinas 40 by. Midw C. South 15811 by. planted post whence a Cedar 15 In di bears  
 N 29 E 10 by. a Cedar 12 In di bears N 31 W 8 7/10 by. Thence run South 15811 by. Set post whence a post oak 12 In di bears  
 S 77 W 32 7/10 by. a post oak 10 In di bears S 50 E 29 by. a post oak 16 In di bears N 68 E 27 4/10 by. Thence run East 1541 by  
 15 by. Midw C. South ~~1616~~ <sup>13728</sup> by. Creek C. East. 1666 by. Cross Creek 12 by. Midw C. South ~~4728~~ by. Cross Creek 12 by. C. South  
 13828 by. Creek 12 by. Midw C. South ~~14182~~ <sup>14182</sup> by. Creek 12 by. Midw C. South 15811 by. Cross Sabinas 40 by. Midw plant post  
 on Eastern Bank whence an Ash 18 In di bears N 62 E 13 7/10 by. an Elm 20 In di bears S 48 E 23 7/10 by. an Elm 24 In di  
 bears N 82 E 11 7/10 by Thence run North 15811 by. Beginning Corner Containg. Ten Sections of Land.

Nov 25<sup>th</sup> 1835

Geo. Adrich  
 Surveyor

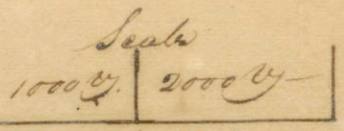

16



Plat and Field Notes of a Survey made for H. Christman situated on the waters of the Trinity and bounded as follows: Set Post whence an Elm 12 In di bear N 80 W 74 by a Hackberry 8 In di bear N 72 W 82 4/10 by Thence run North 715 by Branch C. N.E. 2500 by Branch C. N.E. 3700 by Branch Creek C. S. East 4000 by Branch C. S. East 4600 by Cross Fork of Trinity 30 by Wade C. S. East 7520 by Branch C. S. East 8510 by Branch C. S. West 15811 by Set Post whence an Elm 12 In di bear N 63 E 50 by a Red Oak 8 In di bear N 45 E 1000 by distance Thence run South 15811 by Set Post whence an Elm 15 In di bear S 56 W 45 by a Hackberry 12 In di bear N 80 E 55 by Thence run West 10611 by Cross Fork Trinity 40 by Wade C. S. East 15811 by Beginning Corner containing Four Acres of Land

A. B. Linsoun Magnetically  
 Dec 10<sup>th</sup> 1835

Geo. Aldrich  
 Surveyor



Tab Dec 4/35 - vol 34 p. 62 (2) ANBY.


plat and Field Notes of a Survey made for Joseph Baker situated on the  
 waters of the Trinity and bounded as follows Set post in prairie whence a Hackberry 12 in  
 di bear N 54 E 68 7/10 by a Persimmon 15 in di bear N 25 W 267 by. Thence run West 15811 1/2 crossing  
 the East Fork of the Trinity set post whence an Ash 8 in di bear N 57 E 24 3/10 by a Hackberry  
 12 in di bear S 55 3/4 E 60 by. Thence run South 15811 1/2 set post and mound corner No. 3  
 Thence East 15811 1/2 crossing Trinity back set post ~~whence~~ and mound corner No. 4 Thence  
 run North 15811 1/2 Beginning corner containing Ten Sites of Land.

N 1/2 Line run Magnetically  
 Dec 3. 1835

Geo. Aldrich  
 Surveyor

LD

V



16667 by

16667 by

N

15000 by.

Scale 2000 by to this inch

7th Aug 15/35 - vol 34 p. 28 - Hannin co

plat and Field Notes of a Survey made for Mosely Baker situated on the Sulphur Fork of the  
 River and bounded as follows beginning at the North West corner of a Survey made for Ignacio Galindez  
 of Four Litos post and mound corner No. 1 and run East with said Survey on the South 15000 by planted  
 post and made mound on the Northern Boundary of a survey of Four Leagues made for Capt. Francisco  
 corner No. 2 Thence run North 16667 by post and mound corner No. 3 Thence run West 15000 by post  
 mound corner No. 4 Thence run South 16667 by Beginning corner containing Ten Litos of Land

August 11<sup>th</sup> 1835

Geo. Aldrich Surveyor

No 10

63

15811 1/2

N  
11067 1/2

11067 1/2

Scale  
1000 2000

15811 1/2

7th Dec 1835 - Vol 34. p. 128 *Fanning*

Plot and Field Notes of a Survey made for Jackson *Bill* situated on the  
 waters of the Trinity and bounded as follow. Set Post in Prairie whence a Ash  
 8 In di bears N57 E 248 1/2 by a Hackberry 12 In di bears S55 1/2 W 60 by. Thence run  
 West - 10600 by. Cross Branch Trinity 30 by mid C S East 10690 by. Cross Creek 20 by. mid C S East 13600 by  
 Cross Creek 30 by mid C S East 15811 by Set Post in Prairie whence a Cotton Wood 20 In di bears  
 S41 E 214 by a Box & Ore 14 In di bears S74 W 84 1/2 by. Thence run East & North ~~10000 by~~  
~~S East 12760 by Cross Creek 30 by mid C S East 16000 by Set Post whence a Hackberry 110~~  
~~di bears N65 W 60 by a Red Oak 10 In di bears N 60 W 67 by. Thence run East 7000~~  
~~Cross Branch Trinity S East 10000 by Cross Creek Trinity 40 by mid C S East 15811 by Set Post~~  
~~whence a Red Oak 15 In di bears N85 W 6 by a Pecan 20 In di bears S30 E 4 by Thence run~~  
~~South 4000 by Cross Branch Trinity 40 by mid C S East 10411 by Cross Branch Trinity 30 by mid C~~  
~~S East 15000 by Set Post Beginning Corner Containing Ten Acres of Land Seven Acres~~

^ All Lines run Magneticall  
 Decr. 14. 1835

*Geo. H. March*  
 Surveyor

64



Title Aug 20/35 - Vol 34. p. 115


Lamar Co. 1835

Plat and Field Notes of a survey made for Benint Blake — situated on the  
 waters of the Sulphor Fork of Red River about twenty miles West of the Road leading from  
 Macoydschy to the Kiamichee of Red River and bounded as follows planted post and made  
 mound at the North West corner of a Survey made for Patricia Torres corner No. 1 and run West  
 5000 y. planted post and made mound corner No. 2 Thence run North 6100 y Cross Sulphor  
 Fork 40 y. Wide C. North East. 15000 y planted post and mound corner No. 3 Thence run East  
 5000 y post and mound corner No. 4 Thence run South 4200 y Cross Sulphor Fork 15000 y  
 Beginning corner containing Three Sections of Land

August 1835

Geo. Aldrich Surveyor

No 29  
31



File Dec 12/35- Vol 34. p. 89.

Stat and Field Notes of a Survey made for Tho. Dell - situated on  
 the waters Trinity and bounded as follows: Set post whence an Edm 10 In di  
 bears <sup>60°</sup> N <sup>67 1/2</sup> W <sup>67 1/2</sup> by a Hackberry 18 In di bears <sup>26° 30'</sup> N <sup>72° 30'</sup> W <sup>67 1/2</sup> by. Thence run  
 North 15811 y. Set post whence an Edm 12 In di bears N 80 W 74 by a Hackberry  
 8 In di bears N 72° 30' W 82 1/2 by. Thence run West 15811 y. Set post and mound  
 Corner No 3 Thence run South 15811 y. Set post and mound Corner No 4 Thence  
 run East 15811 y. Beginning Corner Containing Ten Acres of Land.

N.B. Lines run Magnetically  
 Dec. 12<sup>th</sup> 1835


Geo. Aldrich  
 3  
 Surveyor



Indexed

No 28

33



Scale  
 1000 | 2000


Tab Dec 8/35 - vol 34 p 86 (?) ARB

plat and field notes of a survey made for James Bell situated on the waters of the Sabine and Trinity and bounded as follows Set post and made mound in prairie corner No 1 and run west 1560 by creek 20 by mid c. South 5540 by creek 15 by mid c. East 8470 by Branch c. S. West 10790 by creek 10 by mid c. N. West 1581 by planted post where an Elm 12 In de bars N 70 W. 9 by a Hackberry 10 In de bars S 51 E 39 by Thence run North 1581 by set post corner No 3 Thence run East 1581 by set post corner No 4 Thence run South 1581 by Beginning corner containing Ten Sections of Land.

M. S. Lines run Magnetically

Dec 5<sup>th</sup> 1835

Geo. Aldrich  
Surveyor



Scale  
1000 by 2000 by

Plot and Field Notes of a Survey made for Absalom Gibson situated on the waters of the Sabine and Trinity and bounded as follows planted post and made mound in prairie and run West 1500 by Cross Creek 20 by. mid. C. South 5540 by. Cross Creek 15 by. mid. C. S. East 8470 by. Branch C. South West 10790 by. Creek 10 by. mid. C. N. West 15811 by. planted post whence an Elm 12 In di bears N 70 W 9 by a Hackberry 10 In di bears S 51 E 3 1/2 by. Run South 1680 by. Cross Creek 15 by. mid. C. West 5140 by. Creek C. N. West 13050 by. Cross Creek 20 by. mid. water of the Trinity C. West 15811 by. planted post whence a Hackberry 12 In di bears N 54 E 68 1/2 by a Rais d. are 15 In di bears N 28 W 26 1/2 by. Thence run east 1541 by. Cross Creek Course South 12151 by. Cross Creek Course South : 15811 by. set post and made mound in prairie Thence run North 15811 by. Beginning corner Containg Ten Sections of Land.

956 Nov 30/35. Vol 34. p 80 (?) 1835

N.B. Line run magnetically

Nov. 28<sup>th</sup> 1835

Geo. Aldrich  
Surveyor

*[Handwritten signature]*


Handwritten original full notes  
of 400 pages of law notes con-  
taining with the French Revolution  
that appear in part of the  
= no. 1000 in the Museum of the  
y Robert P. P. P.

1835

No 5

34

16667 by 15000 by



File Aug 7/35 - Vol 34 p. 25  
 Hunt Co. 1835  
 scale 2000 by to the Inch

Plat and Field Notes of a Survey made for John P. Borden situated off the waters of the Sabine River and bounded as follows planted post and made mound on the Southern boundary of a Survey made for Jose Nicholas Elizondo and run West with said boundary 15000 by post and mound Corner No 2 Thence run South 16667 by post and mound Corner No 3 Thence run East <sup>15000</sup> ~~16667~~ by post and mound Corner No 4 Thence run North <sup>16667</sup> ~~15000~~ by Beginning Corner containing Ten Tithing of Land Thirty Labor of which are Available the residue Grazing Land -

August 5<sup>th</sup> - 1835

Geo. Aldrich Surveyor

No 9

39

15000 by.

16667 by.

16667 by.

N

15000 by.


Scale 2000 by to the Inch

File Aug 12/35 - Vol 34 p 19 (?) 1835

Plat and Field Notes of a Survey made for Gayle Borden, situated on the Waters of the Sabine  
 River near Iberville and bounded as follows beginning at the South West Corner of a Survey made for  
 Jose Luis Escobar post and mound corner No. 1 and run West with the Southern boundary of a Survey  
 made for Robt. Arnow 15000 by post and mound corner No. 2 Thence run South 16667 by post and mound corner No. 3  
 Thence run East 15000 by post and mound corner No. 4 Thence run North with Western boundary of a Survey  
 of Ten Leagues made for Spencer A. Lusk 16667 by. Beginning corner containing Ten Leagues of Land

August 9<sup>th</sup> 1835

Geo. Aldrich Surveyor

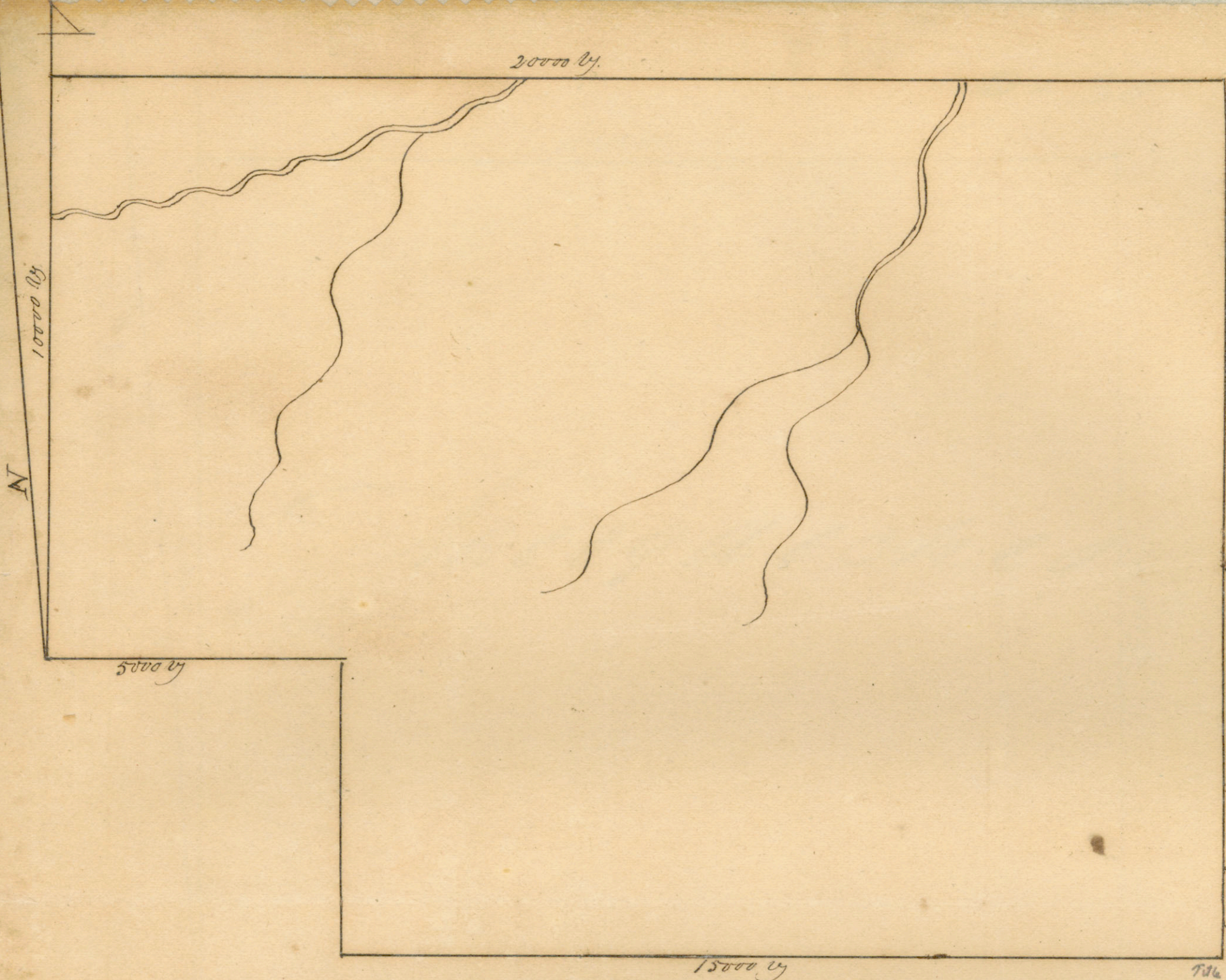


File Aug 12/35 - Vol 34. p. 4. (?) amg  
 Scale 2000 by. to the Inch

Plat and Field Notes of a Survey made for Pascal P. Borden situated on the Waters of the Bois d'arc  
 of Red River near its source and bounded as follows beginning at the South West Corner of a Survey made  
 for Saml. Holmes of one League East and mound Corner No 1 and run North 15000 by post and mound Corner  
 No 2 Thence run West 16667 by. post and mound Corner No 3 Thence run South 15000 by post and mound Corner  
 No 4 Thence run East with Northern Boundary of a Survey made for Mrs Lightfoot 16667 by Beginning Corner  
 Containing Ten Sections of Land

August 7<sup>th</sup> 1835

Geo. Aldrich Surveyor



Jose Maria Borrigo  
 Title Nov 10/35. Vol 32 p 172  
 (?) AMB

plat and Field Notes of a survey made for Jose Maria Borrigo - situated on the waters of the Sulphor Fork of Red River about Fifteen miles west of the Road leading from Nacogdoches to the Kiamichi of Red River and bounded as follows beginning at the South East corner of a Survey made for Patricio Torres planted post and made mound corner No. 1 thence a Hickory 30 In di bear N 81. E 2145 by a Hickory 20 In di bear S 87 W 39 by thence run North with Eastern boundary of said Survey 5000 by post and mound in prairie corner No. 2 thence run West with Northern boundary of said Survey 5000 by post and mound corner No. 3 thence run North 7500 by. Cross Sulphor Fork 40 by wide @ North East 10000 by planted post and made mound corner No. 4 thence run East 8100 by Cross Sulphor Fork @ North East 15500 by Branch @ North 20000 by post and mound corner No. 5 thence run South 15000 by post and mound in prairie corner No. 6 thence run West 15000 by Beginning corner containing Eleven Acres of Land Forty four Labor Arable Timber Elm Black Walnut Ash Gum Hickory Oak &c.

N.B. Line Run Magnetically

Geo. Aldrich Surveyor

July 19. 1835

15811 by

N  
15811 by

# Meogaomes

15811 by

Scale  
1000 | 2000

15811 by

Tr. & Dec. 12/35 - Vol. 34 p 92 (?)

plat and Field Notes of a Survey made for John York situated on the  
waters of Trinity west of the middle fork and bounded as follows Set post whence an  
Elm 12 in dia. bear N. 80 W. 74 by a Hackberry 8 in dia. bear N 70. 30 W. 52 4/10 by thence  
run West 15811 by set post and made mound in prairie corner No 2. No bearing trees  
conveniently and run West 15811 by. Set post and mound corner No 3 Thence run South  
15811 by. Set post and mound corner No 4. Thence run North 15811 by. Beginning  
corner containing Ten Acres of Land.

N. B. Lines run Magnetically

Dec. 12<sup>th</sup> 1835

Geo. Aldrich  
Surveyor

See sketch



18334 by.

15000 by.

15000 by.

18334

1000 by. | 2000 by. |


Plat and Field Notes of a Survey made for Miguel de Prados — situated on  
 the waters of the Sulphur Fork of Red River about twenty miles west of the Road  
 leading from Nacogdoches to the Mouth of Red River and bounded as follows beginning  
 at the <sup>South</sup> East Corner of a Survey made for Patricia Torres planted post and made mound  
 corner No. 1 whence a Hickory 30 In di bear N 81 E 21 4/5 by a Hickory 20 In di bear S 87 W 39 by  
 thence run South with Eastern boundary of a Survey made for Vicente Ortiz 15000 by post and  
 mound corner No. 2 thence run East 18334 by post and mound corner No. 3 thence run  
 North 15000 by post and mound corner No. 4 thence run West 18334 by Beginning corner  
 containing Eleven Sections of Land Forty four Labor Arable Timber Elm Ash Gum Hackberry  
 Black Walnut Hickory Oak &c.

N.B. Lines run Magnetically.

July 25<sup>th</sup> 1835


Geo. Aldrich Surveyor

Original MS. & Fair  
Title of the Manuscript  
Morgan & Co. 1835  
Covers Montano Made  
by Geo. H. Smith -  
1835



*[Faint, illegible handwriting, likely bleed-through from the reverse side of the page.]*





15811.04

Title Dec 10/35. Vol 34. p. 71 (3)

plat and Field Notes of a Survey made for Nathaniel R. Williams situated on the waters of the Sabine  
 Trinity & Sulphur Fork of Red River near their source and bounded as follows set post whence an Elm 15 In di  
 bears S 56° W. 45 by a Hackberry 12 In di bears N 80° E 55 by. Thence run North 15811 by set post whence a Red Oak  
 12 In di bears South 63° E 50 by a Red Oak 8 In di bears N 45° E 100 by. Thence run East 15811 by. set post and mound corner 893  
 Thence run South 15811 by set post and mound corner 804 Thence run West 15811 by Beginning corner containing Ten  
 Acres of Land

M.B. Lines run Magnetically

Dec. 8<sup>th</sup> 1835

Geo. Aldrich  
Surveyor

76



Plat and Field Notes of a Survey made for David Wade situated on the  
 waters of the Trinity and bounded as follows Set post whence an Elm 12 In di  
 bears N 70 W 9 by a Hackberry 10 In di bears S 51 E <sup>from nest</sup> 3 3/4 by 1000 by Cross Branch Trinity  
 30 by mid c. South ~~3000 by~~ ~~cross~~ ~~branch~~ ~~Trinity~~ ~~the~~ ~~of~~ ~~the~~ ~~Trinity~~ ~~the~~ ~~of~~ ~~the~~ ~~Trinity~~ 15811 by Set post  
 whence a Red Oak 15 In di bears N 85 W 6 by a Pecan 20 In di bears S 33 E 4 by Thence run  
 North 7700 by Creek 15 by mid c. N East 8080 by Creek 15 by C. East 13040 Branch C. N. East 13900 by  
 Branch C East 15155 Branch C. East 15811 by. Set post whence an Elm 15 In di bears ~~S 56 W~~  
 S 56 W 45 by a Hackberry 12 In di bears N 80 E 55 by. Thence run East 15811 by. Set post  
 and mound corner No 4 Thence South 15811 by Beginning. Corner containing Ten Sites of Land

N.B. Lines run Magnetically  
 Dec. 6<sup>th</sup> 1835

Geo. Aldrich  
 Surgeon

15811 1/4

N  
15811 1/4

15811 1/4

Scale  
1000 | 2000


15811 1/4

File Dec 4/35 - vol 34 p 109 (?)

Plat and Field Notes of a Survey made for Wm. Lloyd ————— Situated on the Waters  
of the Sabine and bounded as follows Set post and made mound where a post oak  
12 In di bear S 77 N - 22 1/2 by a post oak 10 In di bear S 50 E 29 by a post oak 16 In di bear S 68 E  
27 1/2 by Thinner run west 15811 1/4. Set post and made mound corner No 2 in prairie no bearing  
Trees containing Thinner run South 15811 1/4. Set post and made mound corner No 3 Thinner  
run East 15811 1/4. Set post and mound corner No 4 Thinner run North 15811 1/4 Beginning corner  
Containing Ten Acres of Land.

N.B. Lines run Magnetically  
Dec. 2. 1835

Geo. Adrick  
Surveyor



Scale  
 1000 | 2000 y.

9th Dec 12/35 - vol 34 p 68 (?) AMB


plat and Field Notes of a Survey made for Wm H Smith situated on the  
 Waters of the Trinity west of the East Fork set post in Prairie whence an Ash 8 In di  
 bears N 57° E 24 7/10 y. a Hackberry 12 In di bears S 55.30° E 60 y Thence run west 15811 y  
 set post and mound Corner No 2 Thence run South 15811 y set post and mound Corner No 3  
 Thence run East 15811 y set post and mound Corner No 4 Thence run North 15811 y Beginning  
 Corner containing Ten Sections of Land.

N.B. Lines run Magnetically

Dec. 11. 1835

Geo. Adcock Surveyor

No. 36



Title Dec 25 vol 34 p. 112 (?) map

plat and Field Notes of a Survey made for Wm Henry Z. Smith situated on the Sabine River and bounded as follows Set post on the East bank of the Sabine whence an Ash 18 In di bear N 62:30 E 13 1/2 by an Elm 20 In di bear S 48 E 22 1/2 by an Elm 24 In di bear N 82:30 E 11 1/2 by Thence run West 40 by Cross the Sabine 15811 by Set Post whence a post Oak 12 In di bears S 77 N 22 1/2 by a post Oak 10 In di bears S 50 E 29 by a post Oak 16 In di bear N 68:30 E 27 1/2 by Thence run South 15811 by Set post & mound corner No. 3 Thence run East 15811 by post and mound corner No. 4 Thence run North 15811 by Beginning corner Containing Ten Sections of Land

All Lines run Magnetically


Dec 1<sup>st</sup> 1835

Geo. Aldrich  
Surveyor

60



16



Scale 2000 by to the Inch

Date Aug 24/35 - Vol 34 p 31 - Fannin Co. N.P. 2


Plot and Field Notes of a Survey made for Wm. Scott Jr. situated between the Board. Ave  
 West River and Red River and bounded as follows beginning at the South West Corner of a Survey made  
 for Sylvia Pasquelin and planted post and mound corner No. 1 Thence run East 15000 by post and mound  
 corner No. 2 Thence run North 16667 by post and mound corner No. 3 Thence run West 15000 by post & mound  
 corner No. 4 Thence run South with Eastern Boundary of a Survey made for Thos. McKinney 16667  
 Beginning corner containing Ten Sections of Land

August 17<sup>th</sup> 1835

Geo. Adair Surveyor

No 14

82



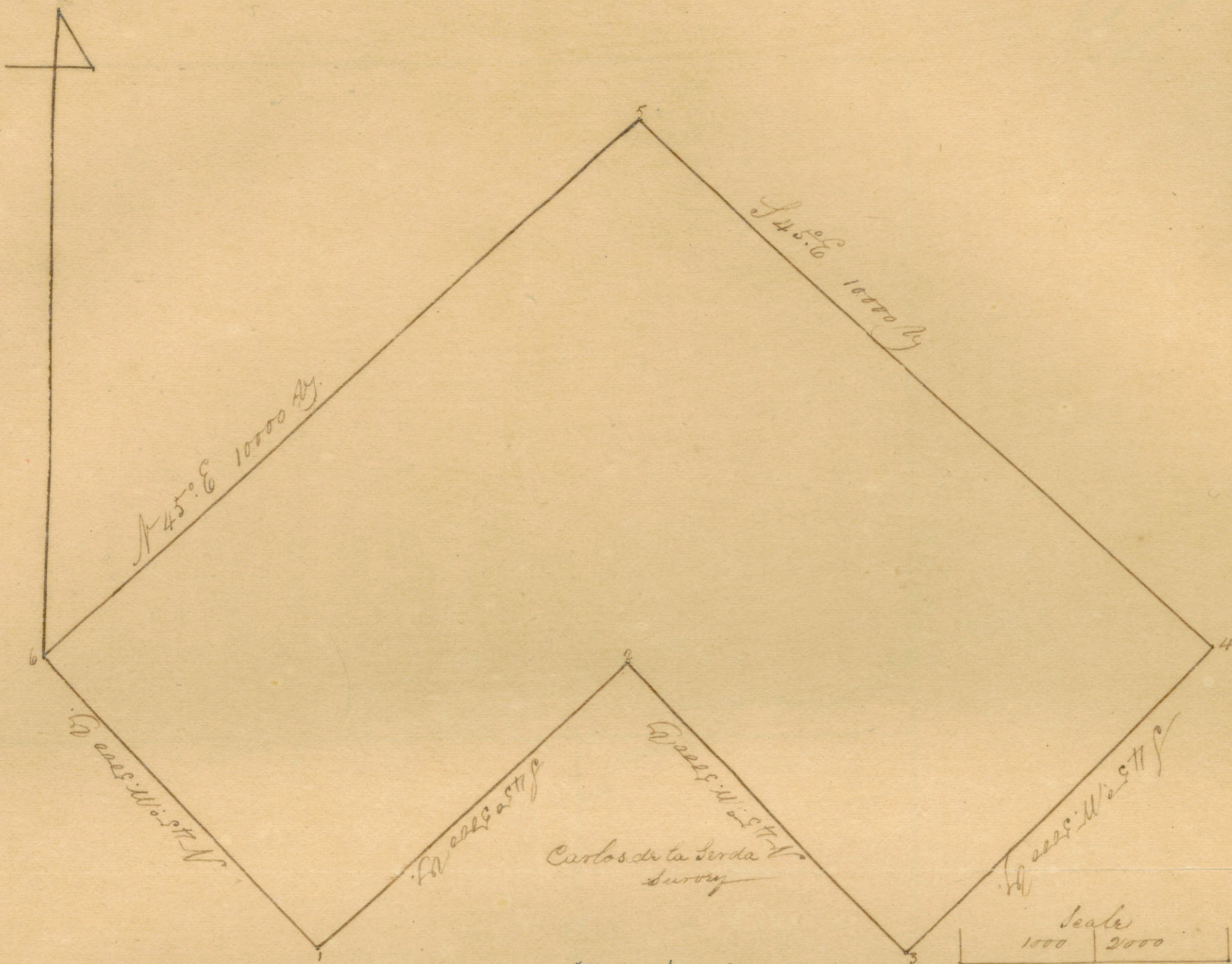
Scale  
 1000 y. | 2000 y.

Title Oct 3/35. Vol 34. p. 58 - (?) 2nd

Plat and Field Notes of a Survey made for Wm. Scott Sen situated on the Waters of the Trinity and bounded as follows Set post in Prairie whence a Hackberry 12 In di bears N 54° E 68 1/2 y. a Bois d'arc 15 In di bears N 28 W 267 y. Thence run West 4110 y. Cross Branch Trinity 30 y. Midr C South East 11550 y. Cross a Fork of Trinity 40 y. Midr C. South East 13050 y. Cross Creek 10 y. Midr C. South East 15811 y. Set post in Prairie whence an Ash 8 In di bears N 57° E 24 3/4 y. a Hackberry 12 In di bears S 55° 30' E. 600 y. Thence run North 1370 y. Branch C. South East 1790 y. Creek 15 y. C. South East 5400 y. Branch Trinity 30 y. Midr C. South East 8340 y. Lake 80 y. Midr C. Fork of Trinity 40 y. Midr Course S. East 11315 y. Creek 10 y. Midr C South East 15811 y. Set post whence a Red Oak 15 In di bears N 85 W 6 y. a Pecan 20 In di bears S 33° E 4 y. Thence run East 15811 y. Set Post whence an Elm 12 In di bears North 70 West 9 y. a Hackberry 10 In di bears S 51° E 3 3/4 y. Thence run South 1680 y. Creek 15 y. Midr C. West 5140 y. Branch C. N. West 13050 y. Creek 20 y. Midr C. West 15811 y. Beginning Corner Containg Ten Acres of Land

A. H. Lines run Magnetically  
 Nov. 29. 1835

Geo Aldrich  
 Surveyor



Title Dec 5/35 - Vol 34. p 95 Red River Co app

plat and Field Notes of a Survey made for L. S. Roberts situated about four miles North of the Sulphur Fork and about eighteen miles South West from the mouth of Mill creek at its Junction with Red River and near the Shawnee Village bounded as follows beginning at the South West Corner of a Survey made for Carlos de la Serda planted post and made mound for Corner No 1 Thence run N 45° E with North West boundary of his Survey 5000 by planted post and made mound Corner No 2 Thence run S 45° E with North East boundary of said Serda's Survey 5000 by planted post and made mound Corner No 3 Thence run N 45° E 5000 by planted post and made mound Corner No 4 Thence run N 45° W 10000 by set post and mound Corner No 5 Thence run S 45° W 10000 by post and mound Corner No 6 Thence S 45° E 5000 by Beginning Corner containing Three Sixty of Land

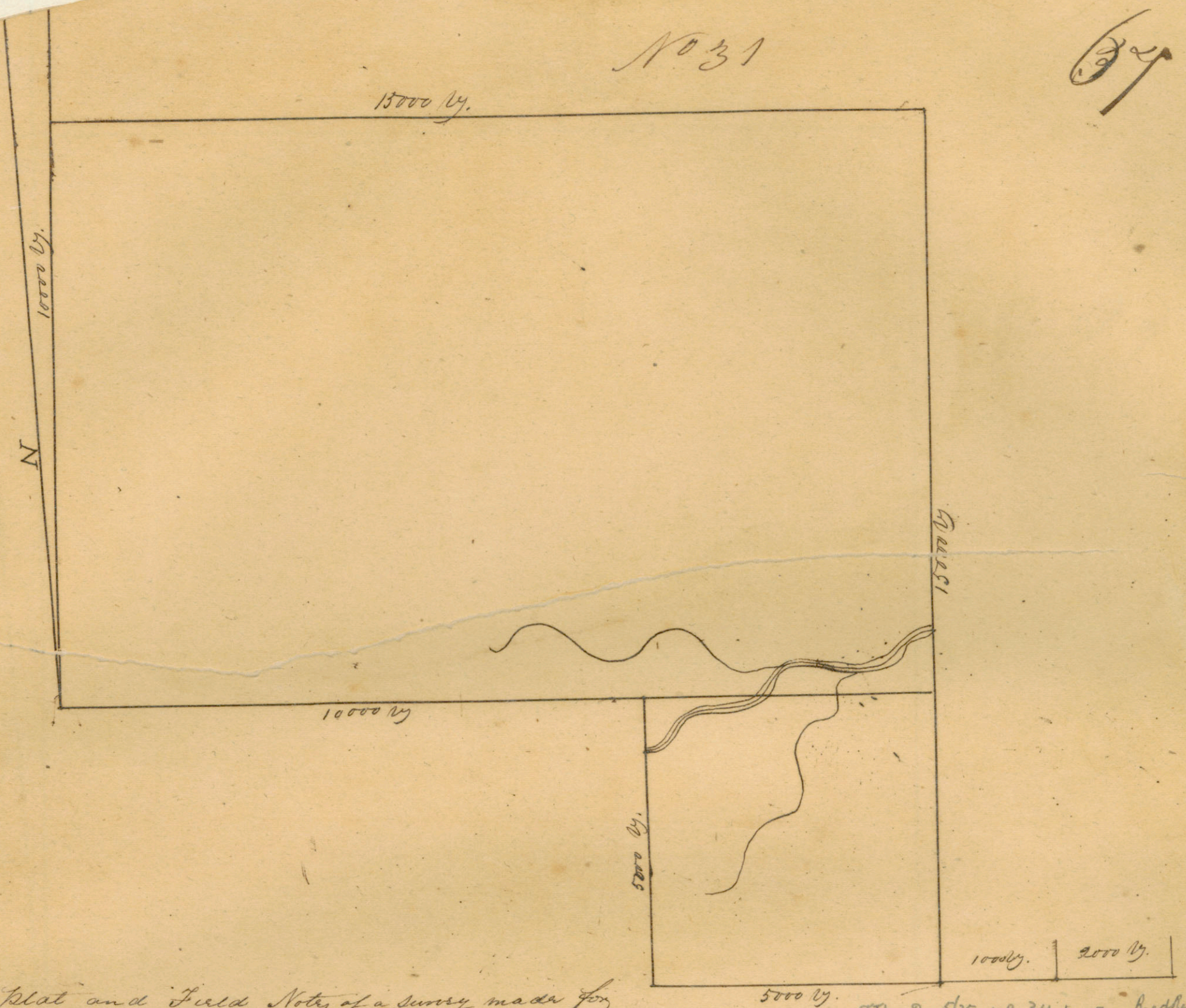
N B Lines run Magnetically

Dec. 1<sup>st</sup> 1835

Geo. Aldrich  
Surveyor

No 31

67




plat and Field Notes of a survey made for  
 John S. Roberts situated on the Sulphur Fork of Red River about Twenty five Miles  
 west of the Road leading from Nacogdoches to the Hamish of Red River and bounded  
 as follows planted post and made mound on the Northern boundary of a Survey made for  
 Capt Francisco Rosso, Corner No 1 and run East 10000 by planted post and made mound for  
 corner No 2 Thence run South 950 by Cross Sulphur Fork 40 by Meas Course North East 5000  
 planted post and made mound corner No 3 Thence run East 5000 by post and mound corner No 4  
 Thence run North 6100 by Cross Sulphur Fork @ North East 15000 by post and mound corner No 5  
 Thence run West 15000 by post and mound corner No 6 Thence run South 10,000 by Beginning corner  
 Containing Seven Sections of Land

Tith Dec 5/35. vol 34 p. 95 - Red River Co

August 1835


Geo. Adair, surveyor

10



Plot of drawings

No. 10



Title Aug 12/35 - vol 34 p 42(?) 1835  
 Scale 2000 by to the Inch


Plat and Field Notes of a survey made for Edward Pellis situated between the Boundary of Red River and Red River and bounded as follows beginning at the North West Corner of a Survey of one League made for Daniel Rodriguez post and mound corner No. 1 and run West with Northern Boundary of a Survey made for Pascal P. Borden 15000 by post and mound corner No. 2 Thence run North 16667 by post and mound corner No. 3 Thence run East 15000 by post and mound corner No. 4 Thence run South 16667 by Beginning Corner containing Ten Sites of Land.

August 11<sup>th</sup> 1835

Geo. Atchick Surveyor

No. 114

No 24



Scale  
1000 | 2000

15811 by Title Dec 12/35 - Vol 34 p 74 (P) ABB

Settled and Field Notes of a Survey made for William Pittes <sup>Situated near the head water</sup> of the Sabine & Sulphur Fork of Red River and bounded as follows Set Post whence a Red Oak 12 In di bear S 65° E 50 by a Red Oak 8 In di bear N 45° E 100 by Thence run North 5000 by Set Post whence a Hackberry 8 In di bear N 75° E 31 by a Pecan 10 In di bear S 62° E 89 by 10000 by Set Post whence a Pecan 3 1/2 ft di bear N 22 W 74 a Pecan 4 ft di bear S 85 W 5 by 15000 by Set Post whence an Elm 15 In di bear N 51 1/2 E 140 by an Elm 10 In di bear S 69 E 75 by 15811 by Set Post in prairie whence In di bear by Thence run East 15811 by Set Post ~~whence~~ and mound corner No 3 Thence run South 15811 by Set Post and mound corner No 4 Thence run West 15811 by Beginning Corner Containing Ten Sections of Land

Dec 11<sup>th</sup> 1835 M.B. Sims, run Magnificently

Geo. Aldrich  
Surgeon



15811 by Title vested Dec 5/35 - vol. 34. p 55

plat and field notes of a survey made for <sup>(2)</sup> ~~Wesley~~ <sup>Wesley</sup> ~~the~~ <sup>the</sup> situated on the waters of the Trinity and Sabine and bounded as follows set post and made mound in prairie no bearing trees convenient and run west 15811 by set post whence an ~~etc~~ Hackberry 12 in di diam N 54 E 68 1/10 by. a Bois d'arc 15 in di diam N 28 W. 267 by. Thence run South 15811 by set post and mound corner No 4 Thence run East 15811 by set post and mound corner No 3 Thence run North 15811 by Beginning corner Containing Ten Sites of Land -

A.P. Lums run Magnetically  
Dec 5. 1835

Gro Aldrich  
Surveyor



15000 by.

N

16667 by.

16667 by.

15000 by.

Scale 2000 by to the Inch

File Aug 13/35 - Vol 34 p 13. Hunt co. Mo.

plat and Field Notes of a survey made for Charly C. Evans - situated on the waters of the Sulphur Fork of Red River near its source and bounded as follows beginning the North West Corner of a survey made for Jose Luis Escobar at a post and mound corner No 1 and run North 15000 by planted post and made mound on the western boundary of a survey of nine leagues made for Jose Maria de la Fuente and made mound corner No 3 Thence run South corner No 2 thence run West 16667 by planted post and made mound corner No 4 Thence run East 16667 by beginning corner containing Ten Sections of Land

July 30 1835.

Geo. Adair Surveyor

No 5

15811 by

47

N  
4211851

15811 by

Scale  
1000 2000

15811 by


The Dec 16/35. vol 34 p 106 Grayson Co MS

Plat and Field Notes of a Survey made for John B. Foster situated on the  
 Head Waters of Trinity and Chactaw Rivers and bounded as follows Set Post and made  
 mound in prairie no bearing trees convenient and run North 2930 by Branch @ S West 8000 by Branch  
 @ N East 8420 by Branch @ East 9530 by Branch @ North 13060 by Cross Creek 20 by Wide @ N East  
 13775 by Creek @ N East 14700 by Branch @ N East 15811 by Set Post whence a Hackberry 8 In di  
 bears S 80° 111 by a Hackberry 10 In di bears N 42° 30 E 179 by Thence run East 1700 Branch @  
 S East 3820 by Branch @ S West 4025 by Cross Creek 30 by Wide Waters of Red River 4350 by  
 Cross Creek 15 by Wide @ N West 6500 by Cross Creek 20 by @ N West 7000 by Branch 10800 by  
 Branch @ North 15811 by Set post whence a Hackberry 12 In di bears N 55° E 783 by a Hackberry  
 10 In di bears S 44° W 55 by Thence run South 1471 by Branch @ N East 2351 by Branch @ N East  
 5311 by Creek @ N East 15211 by Branch @ S West 15811 by Set Post whence a Red Oak 12 In di bears  
 S 63° E 50 by a Red Oak 8 In di bears N 45° E 100 by Thence run West 15811 by Beginning corner

Containing Ten Acres of Land  
 N.B. Line run Magnetically  
 Dec 15. 1835

Geo. Aldrich  
 Surveyor

~~15811~~ No 40.



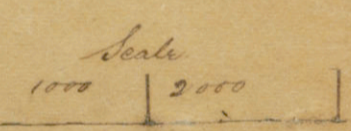

15811 by. Title Dec 16/35 - Vol 34 p 125 (?) NY  
 Plat and Field Notes of a Survey made for Wm (Danlang) situated on the  
 waters of the Trinity and bounded as follows: Set Post whence a Hackberry 11 In di bears  
 N 26° 30' W 61 by a Red Hawk 10 In di bears N 60° W 67 by Thence run North 80° 50' by cross  
 Creek 20 by wide C West 8252 by Creek 20 by C. N East 8560 by Cross Creek 30 by wide C S East  
 15811 by Set Post whence an Elm 12 In di bears N 80° W 74 by a Hackberry 8 In di bears N 72° 72'  
 82410 by Thence run East 5200 by Cross fork of Trinity 40 by wide C S East 15811 by Set  
 Post whence an Elm 15 In di bears S 50° W 45 by a Hackberry 12 In di bears N 80° E 55 by  
 Thence run South 656 by Branch C S East 1911 by Branch C East 7720 cross C East 8111 by  
 Cross Creek C Branch 15811 by Set Post whence a Red Oak 15 In di bears N 85° W 6 by a Pecan  
 20 In di bears S 33° E 4 by Thence run West 5801 by Cross Fork Trinity 40 by wide C East 8511  
 by Cross Branch Trinity 30 by wide C S East 15811 by Beginning corner containing Ten Sities of

Land N.B. Lines run Magnetically  
 Dec. 15th 1835

Geo. Adcock  
 Surveyor

No. 33

*[Handwritten signature]*



15811 1/2 y. Title - Dec 15/35 - No 34 p 103 (?) copy

Plat and Field Notes of a Survey made for Samuel Fuller situated on the  
 waters of the Trinity on the Cross Timber fork and bounded as follows Set post  
 and made mound in prairie no bearing trees convenient and run <sup>North</sup> 15811 1/2 y  
 Set post where a Hackberry & In di bears S 8 W 111 y. a Hackberry 10 In di  
 bears N 4:30 E 179 y. Thence run West 15811 1/2 y. Set post and mound corner No 3 and  
 run South 15811 1/2 y Set post and mound corner No 4 Thence run East 15811 1/2 y  
 Beginning corner containing Ten Sections of Land

N.B. Lines run Magnetically

Dec. 13<sup>th</sup> 1835

Geo. Adrich  
 Surveyor  
*[Handwritten signature]*

*Handwritten initials*

14516 0.5



South 91° 20' E. 16922 0.5

N.B. Lines and courses taken Meridically

Scale 1000 yds 2000 yds

Title Nov 25/35 - vol 34 p 51. (?) amv.

Plat and Field Notes of a Survey made for Stephen Pratten situated on the  
 waters of the Sabine at the commencement of the Prairies on said Stream and bounded  
 as follows planted post on the North West Corner of a body of survey made by John  
 Henry of one third League each whence an Elm 18 In di bear N 61 W. 26 by a post Oak  
 18 In di bear S 66 W. 25 by. Thence run S 9: 20 E with western boundary of said Survey  
 16922 by. set post and made mound from whence a post Oak 16 In di bear S 59 E 176 by. a  
 post Oak 18 In di bear N 48 E 195 7/10 by. in prairie Thence run West 1902 by Cross Creek C. South East  
 5902 by. Cross Creek C. South East 7902 by. Cross Creek 10 by. Mead C. South East 17108 by. planted post on  
 the East bank of the Sabine from whence an Ash 18 In di bear N 62. 30 E 13 7/10 by an Elm 20 In di  
 bears S 48 E 22 7/10 by. Thence run North 15811 by. set post whence an Ash 12 In di bears N 20 W 7 by.  
 a Hickory 15 In di bears S 2 W 7 7/10 by. Thence run East <sup>3086</sup> ~~1338~~ by Branch C South East 3426 by. Branch  
 C. South West 5366 by. Branch C. South West 10956 by Branch C. South East. 12116 Branch C. South  
 14516 by. Beginning Corner Containg. Ten Acres of Land

Nov 24<sup>th</sup> 1835

Geo. Harris  
Surveyor

No. 27

1581104

85

N  
1581104

1581104

Scale  
1000 | 2000

1581104

Title Dec 12/35 - Vol 34 - p. 83. (?) M.P.

plat and Field Notes of a Survey made for John Pittus situated  
 on the waters of the Trinity above the Forks and bounded as follows planted  
 post in Prairie whence a Cotton Wood 20 In di bears S 41° E 214 by a <sup>60°</sup> ~~Post~~ <sup>67</sup> ~~Post~~ <sup>67</sup>  
 14 In di bears S 74° W <sup>26 1/2</sup> 84 <sup>61</sup> ~~10~~ <sup>61</sup> ~~by~~ <sup>61</sup> Thence run North 15811 by set post whence an  
 12 In di bears N <sup>60</sup> ~~36~~ <sup>61</sup> ~~71~~ <sup>61</sup> ~~by~~ <sup>61</sup> a <sup>60°</sup> ~~Post~~ <sup>67</sup> ~~Post~~ <sup>67</sup> 8 In di bears N <sup>60</sup> ~~36~~ <sup>61</sup> ~~71~~ <sup>61</sup> ~~by~~ <sup>61</sup>  
 Thence run West 15811 by set post ~~whence~~ and mound Corner No. 3 Thence run  
 South 15811 by set post and mound Corner No. 4 Thence run East 15811 by to  
 beginning Corner containing Ten Acres of Land.

All Lines run Magnetically  
Decr. 11<sup>th</sup> 1835.

Geo. Aldrich  
Surveyor