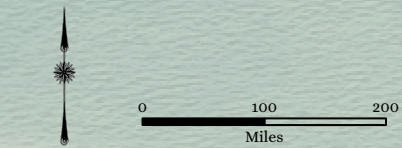
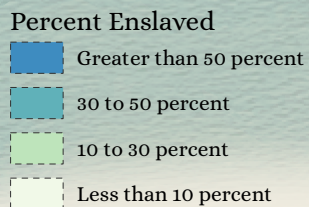
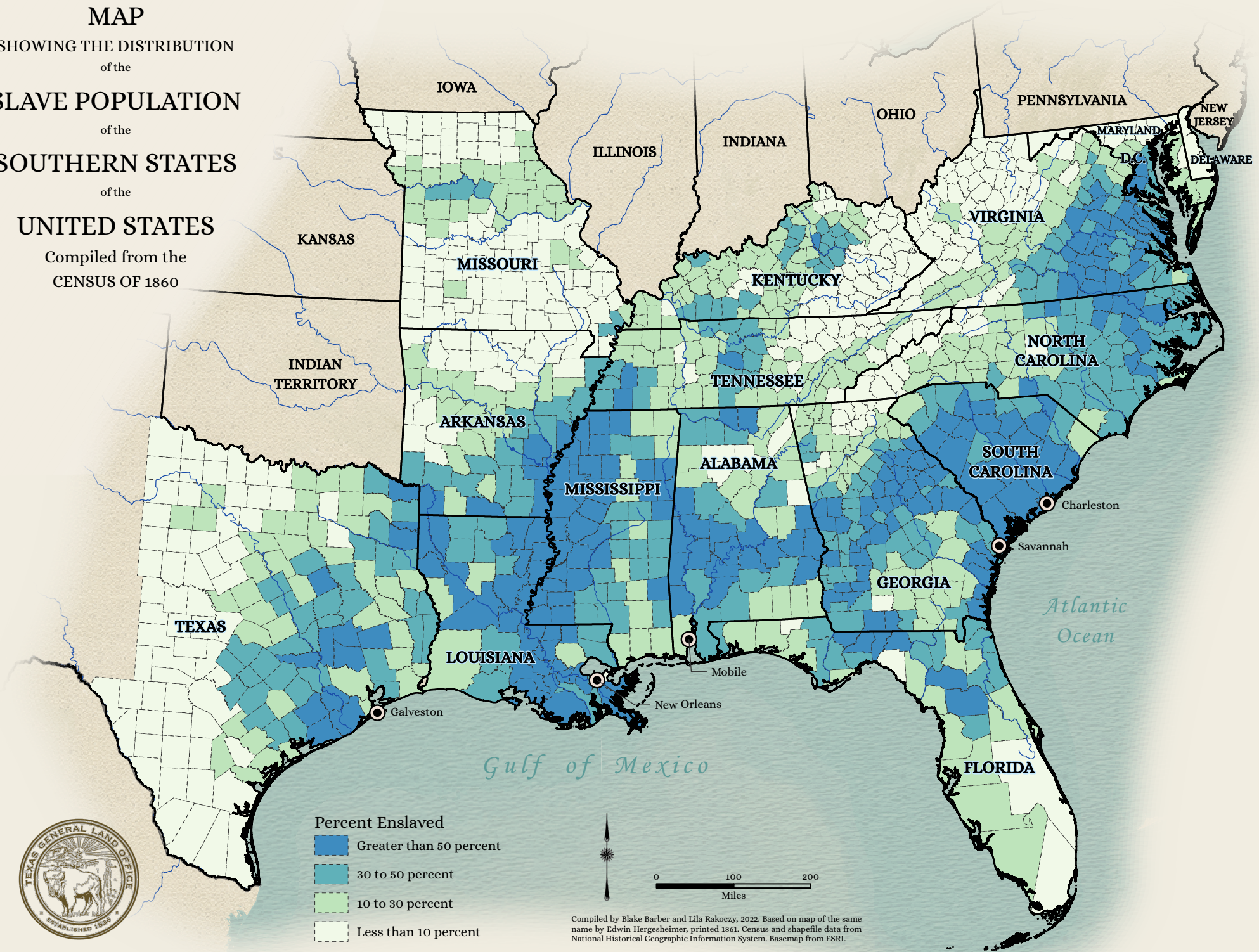


MAP
 SHOWING THE DISTRIBUTION
 of the
SLAVE POPULATION
 of the
SOUTHERN STATES
 of the
UNITED STATES

Compiled from the
 CENSUS OF 1860



Compiled by Blake Barber and Lila Rakoczy, 2022. Based on map of the same name by Edwin Hergesheimer, printed 1861. Census and shapefile data from National Historical Geographic Information System. Basemap from ESRI.